
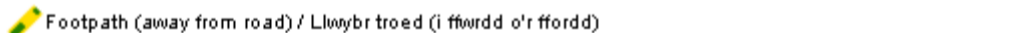

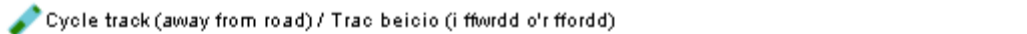
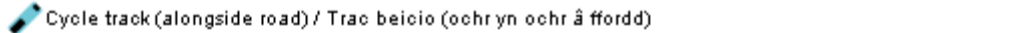




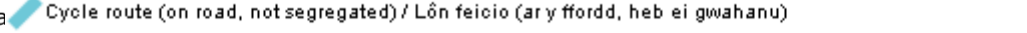
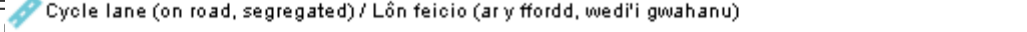

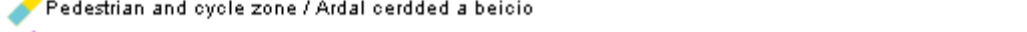




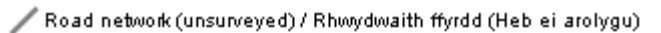
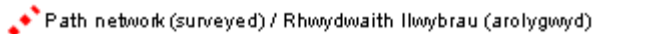







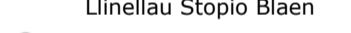
## Legend / Eglurhad

### Active Travel Routes / Llwybrau Teithio Llesol

-  Undefined path design / Dyluniad llwybr heb ei ddiffinio
-  Footpath (away from road) / Llwybr troed (i ffwrdd o'r ffordd)
-  Footway (alongside road) / Troedffordd (ochr yn ochr â ffordd)
-  Cycle track (away from road) / Trac beicio (i ffwrdd o'r ffordd)
-  Cycle track (alongside road) / Trac beicio (ochr yn ochr â ffordd)
-  Shared use foot/cycle path (away from road) / Llwybr cerdded/beicio a rennir (i ffwrdd o'r ffordd)
-  Shared use foot/cycle path (alongside road) / Llwybr cerdded/beicio a rennir (ochr yn ochr â ffordd)
-  Segregated foot/cycle path (away from road) / Llwybr cerdded/beicio wedi'i wahanu (i ffwrdd o'r ffordd)
-  Segregated foot/cycle path (alongside road) / Llwybr cerdded/beicio wedi'i wahanu (ochr yn ochr â ffordd)
-  Cycle route (on road, not segregated) / Lôn feicio (ar y ffordd, heb ei gwahanu)
-  Cycle lane (on road, segregated) / Lôn feicio (ar y ffordd, wedi'i gwahanu)
-  Pedestrian zone / Ardal cerdded
-  Pedestrian and cycle zone / Ardal cerdded a beicio
-  Road without footway / Ffordd heb droedffordd
-  Line end points / Pwyntiau diwedd llinell


### Links / Cysylltiadau

-  Promoted / Hymyddwyd
-  Road network (surveyed) / Rhwydwaith ffyrdd (arolygwyd)
-  Road network (unsurveyed) / Rhwydwaith ffyrdd (Heb ei arolygu)
-  Path network (surveyed) / Rhwydwaith llwybrau (arolygwyd)
-  Path network (unsurveyed) / Rhwydwaith llwybrau (heb ei arolygu)
-  Line end points / Pwyntiau diwedd llinell

-  Integrated Network / Rhwydwaith Integredig
-  Advanced Stop Lines / Linellau Stopio Blaen
-  Crossings / Croesfannau
-  Related Facilities / Cyfleusterau Cysylltiedig

© Hawlfraint a hawliau cronfa ddata'r Goron 2014. Rhif

ite is accurate and up-to-date, the Welsh Government takes  
dance Survey ITN, Ordnance Survey ITN Urban Path and  
dance only and is not a legal record.  
/n gywir ac yn gyfredol, mae Llywodraeth Cymru yn cymryd  
s, RhTI yr AO, Llwybrau Trefol RhTI yr AO a data sy'n deillio o  
ic nid yw cofnod cyfreithiol.

 Restrictions / Cyfyngiadau

