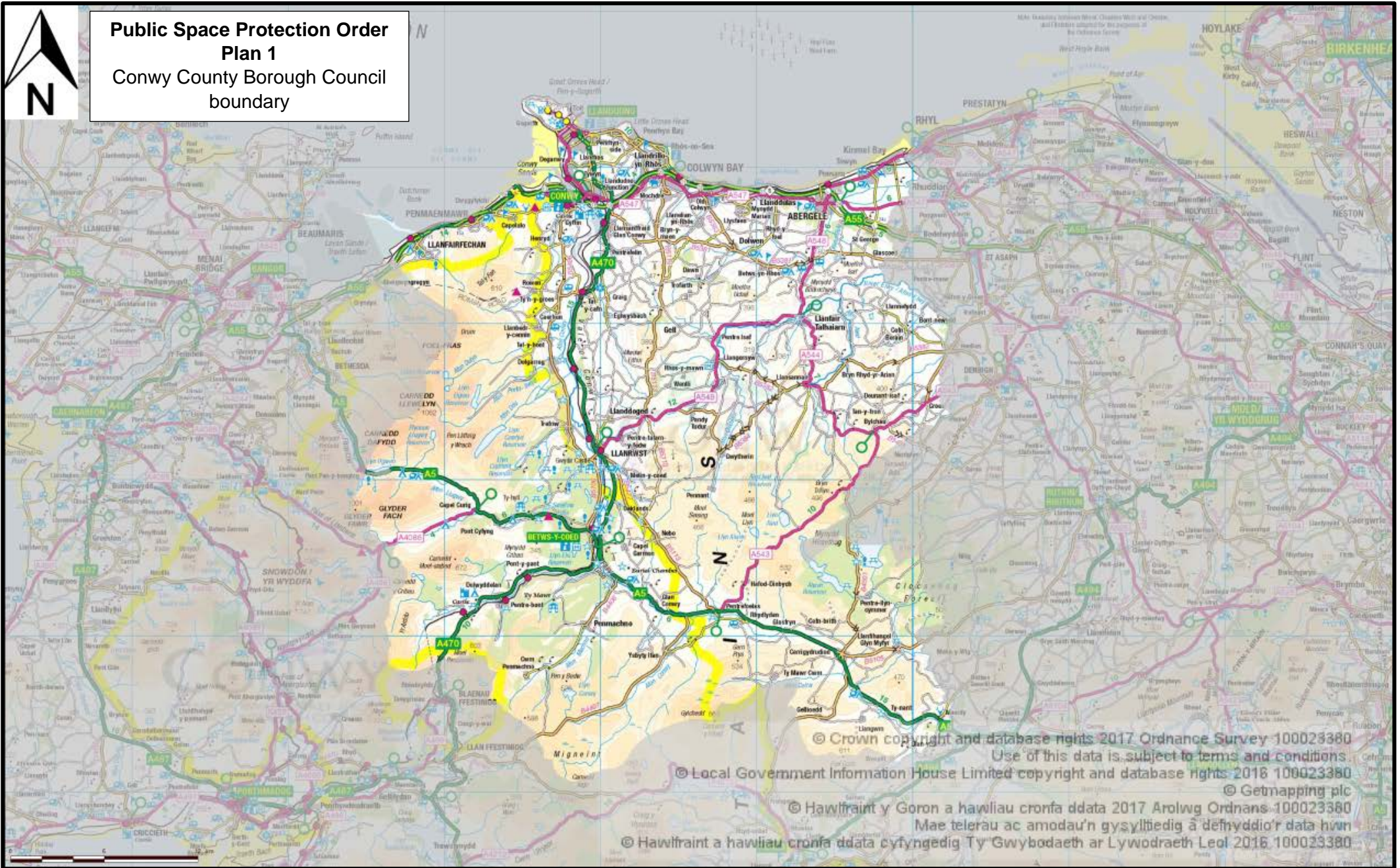


ORDER APPENDIX

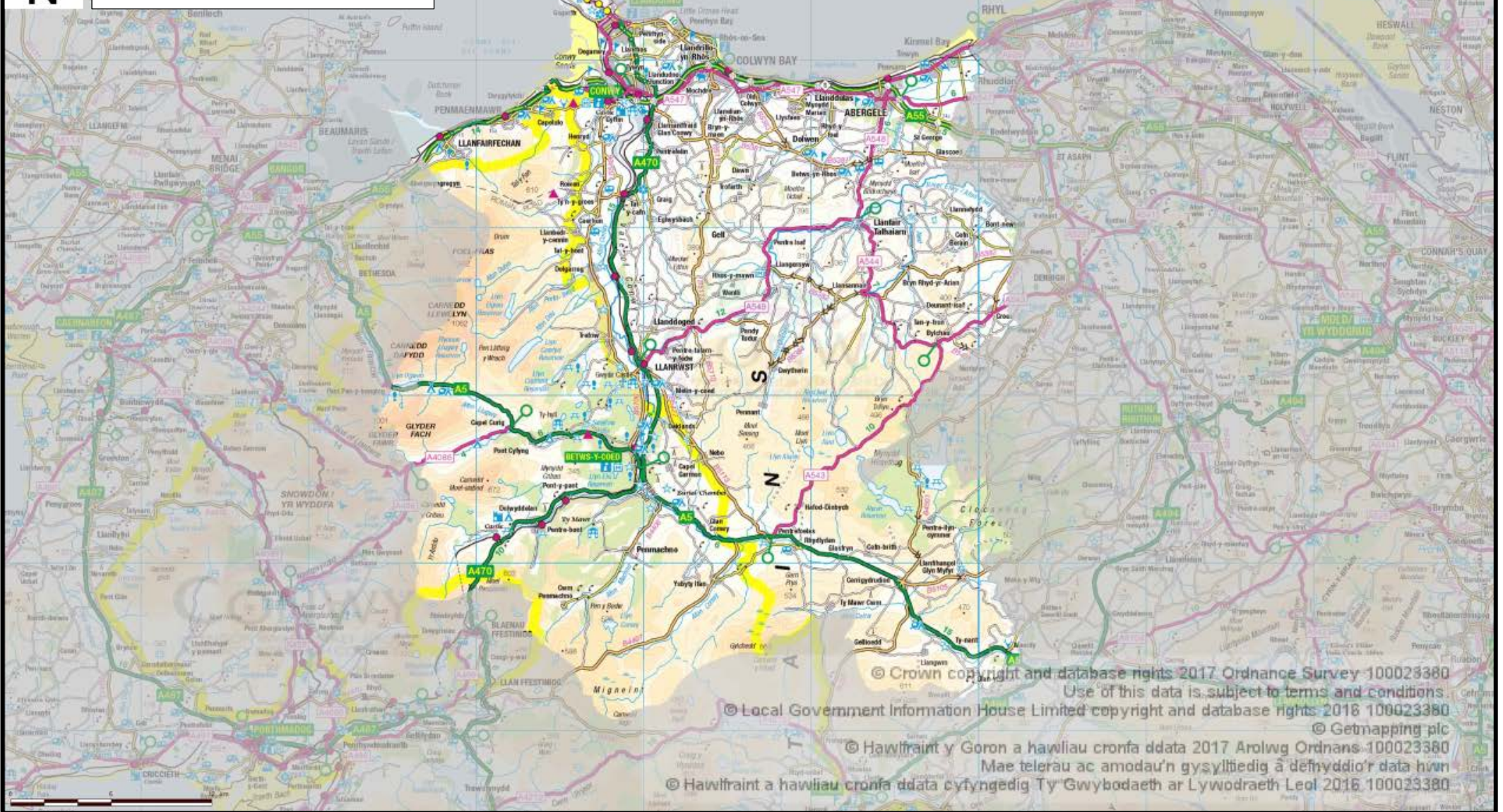


Public Space Protection Order Plan 1 Conwy County Borough Council boundary





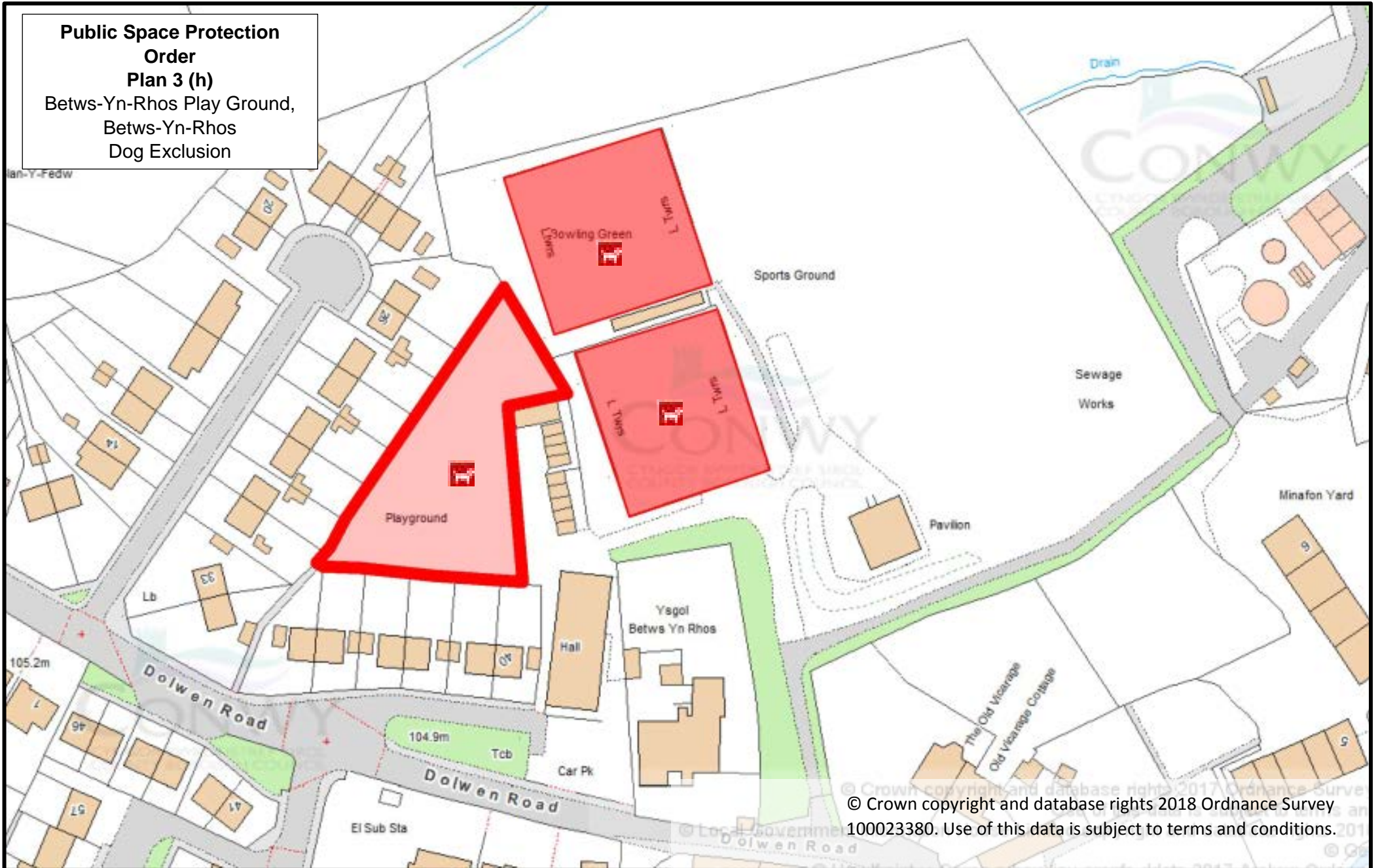
**Public Space Protection Order
Plan 2
Conwy County Borough Council
boundary**



**Public Space Protection
Order**

Plan 3 (h)

Betws-Yn-Rhos Play Ground,
Betws-Yn-Rhos
Dog Exclusion

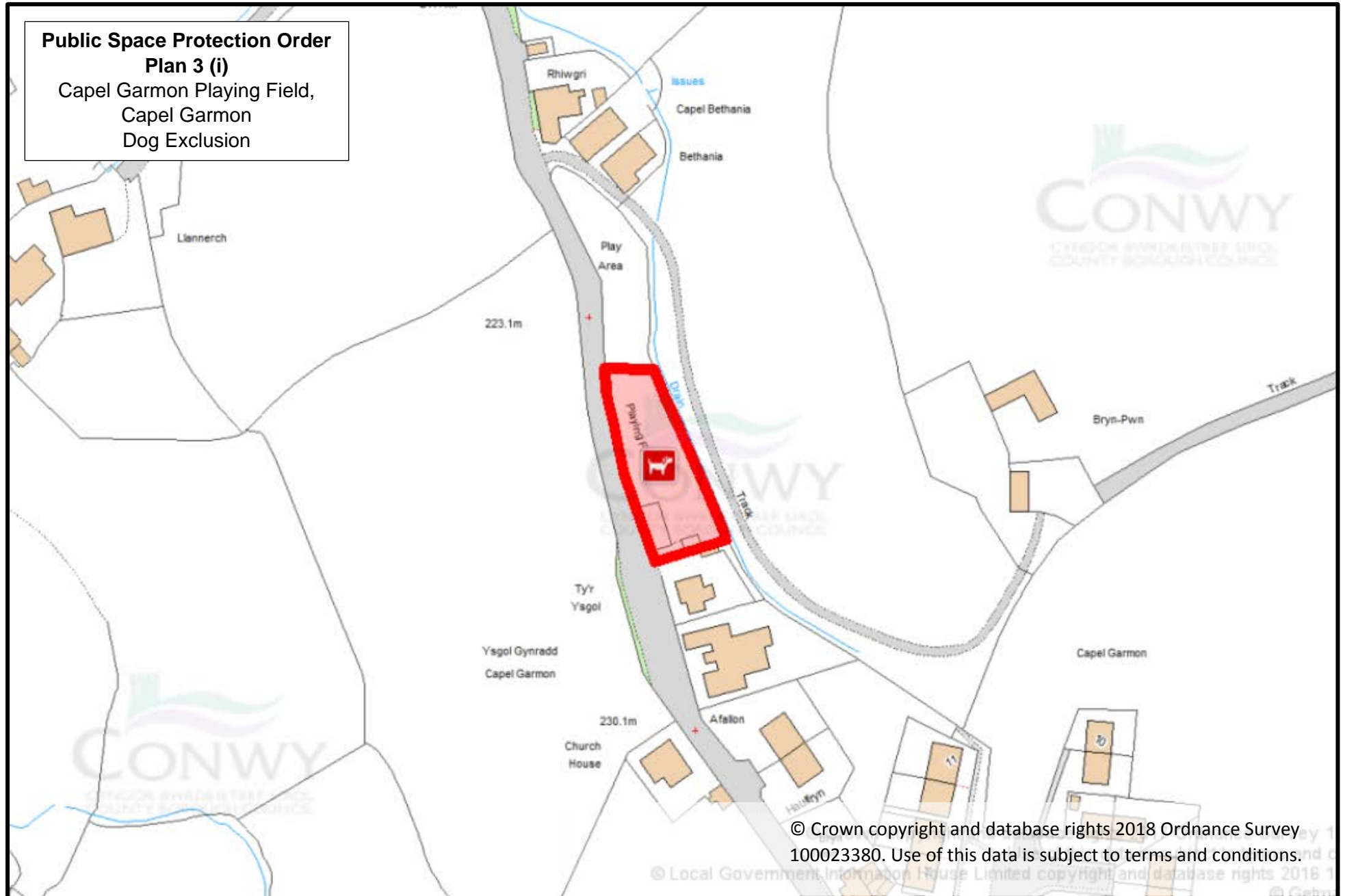


© Crown copyright and database rights 2017 Ordnance Survey
100023380. Use of this data is subject to terms and conditions.

Public Space Protection Order

Plan 3 (i)

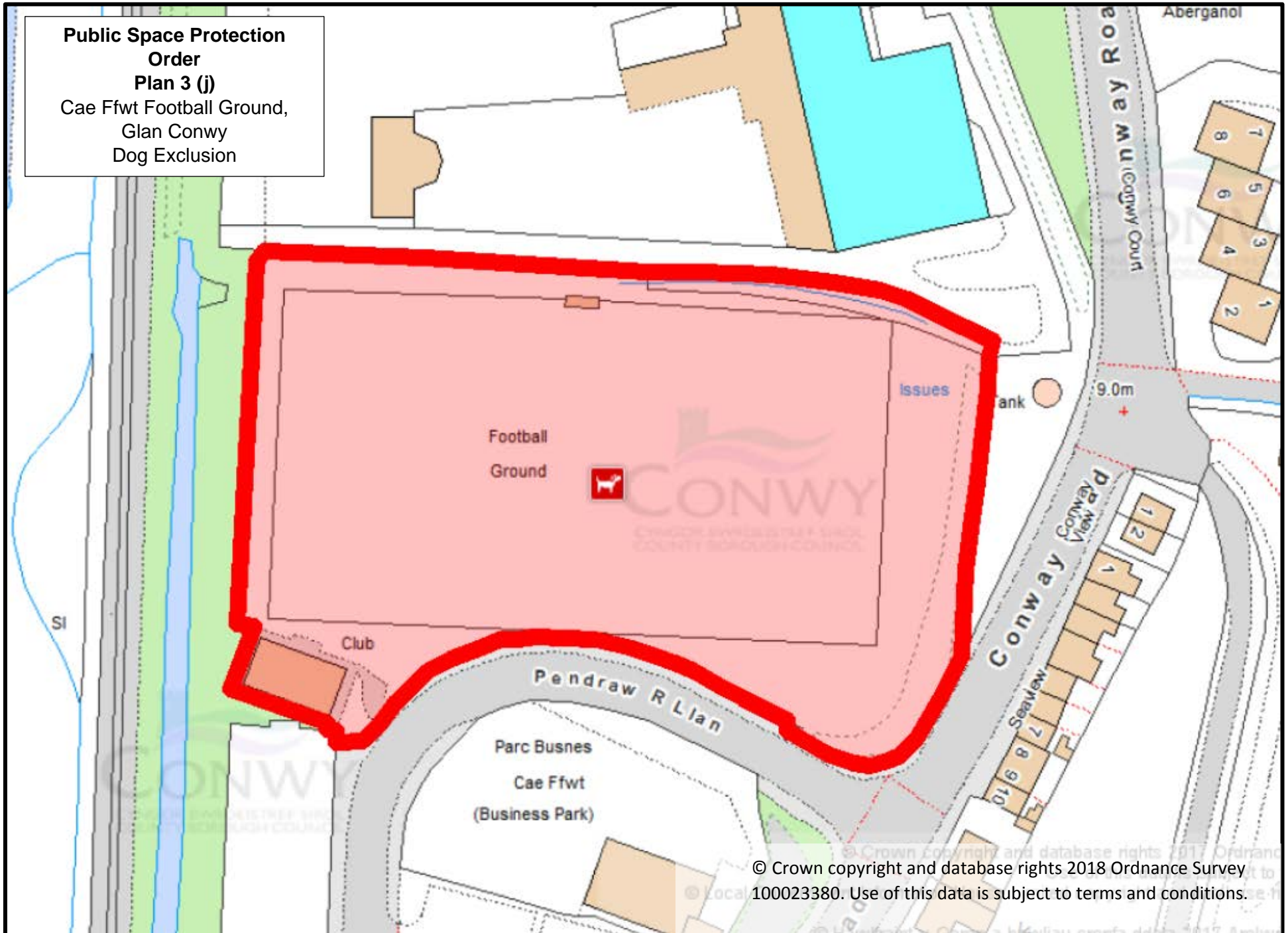
Capel Garmon Playing Field,
Capel Garmon
Dog Exclusion



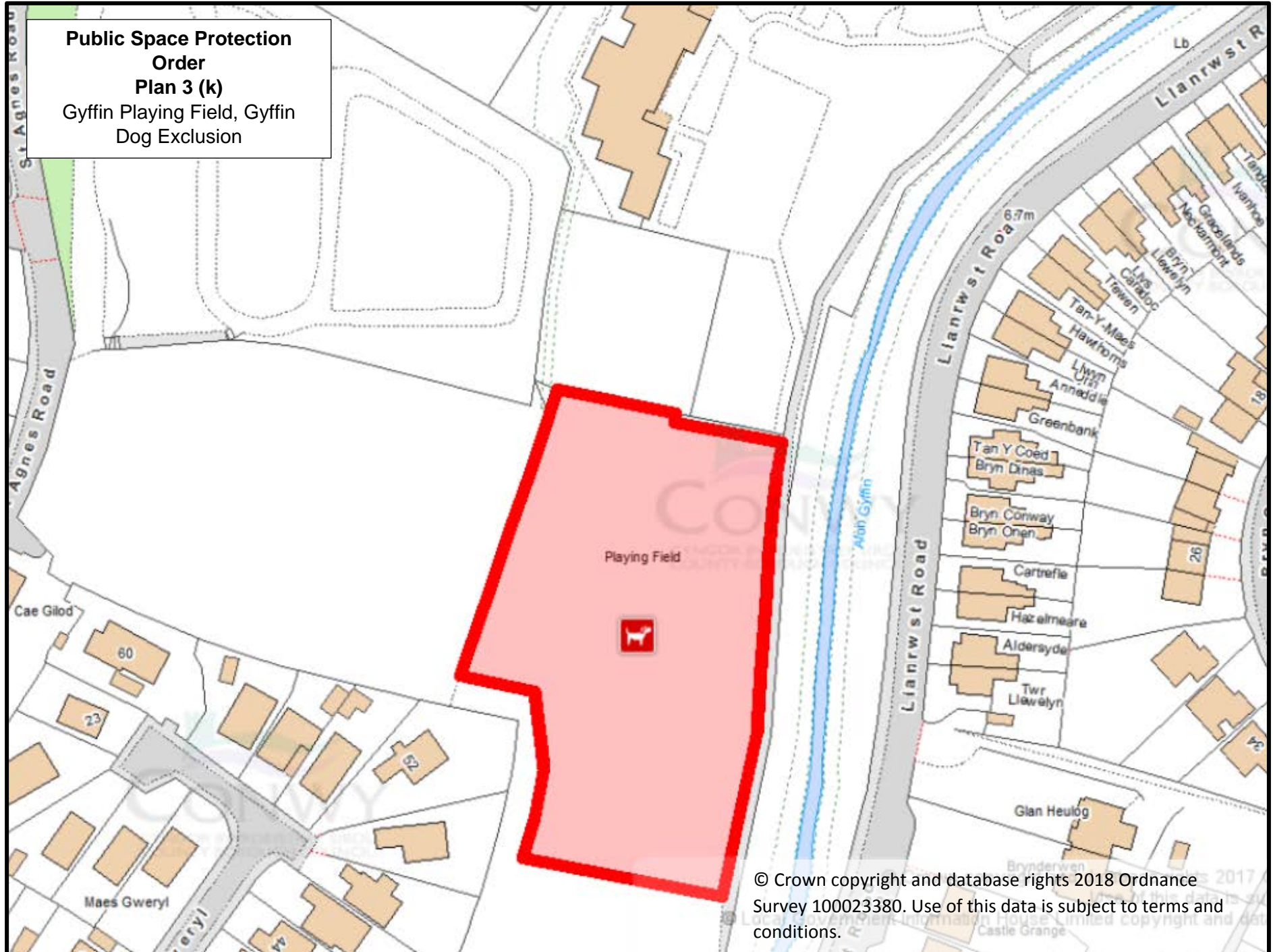
© Crown copyright and database rights 2018 Ordnance Survey 100023380. Use of this data is subject to terms and conditions.

© Local Government Information House Limited copyright and database rights 2018 1

**Public Space Protection
Order
Plan 3 (j)**
Cae Ffwrt Football Ground,
Glan Conwy
Dog Exclusion

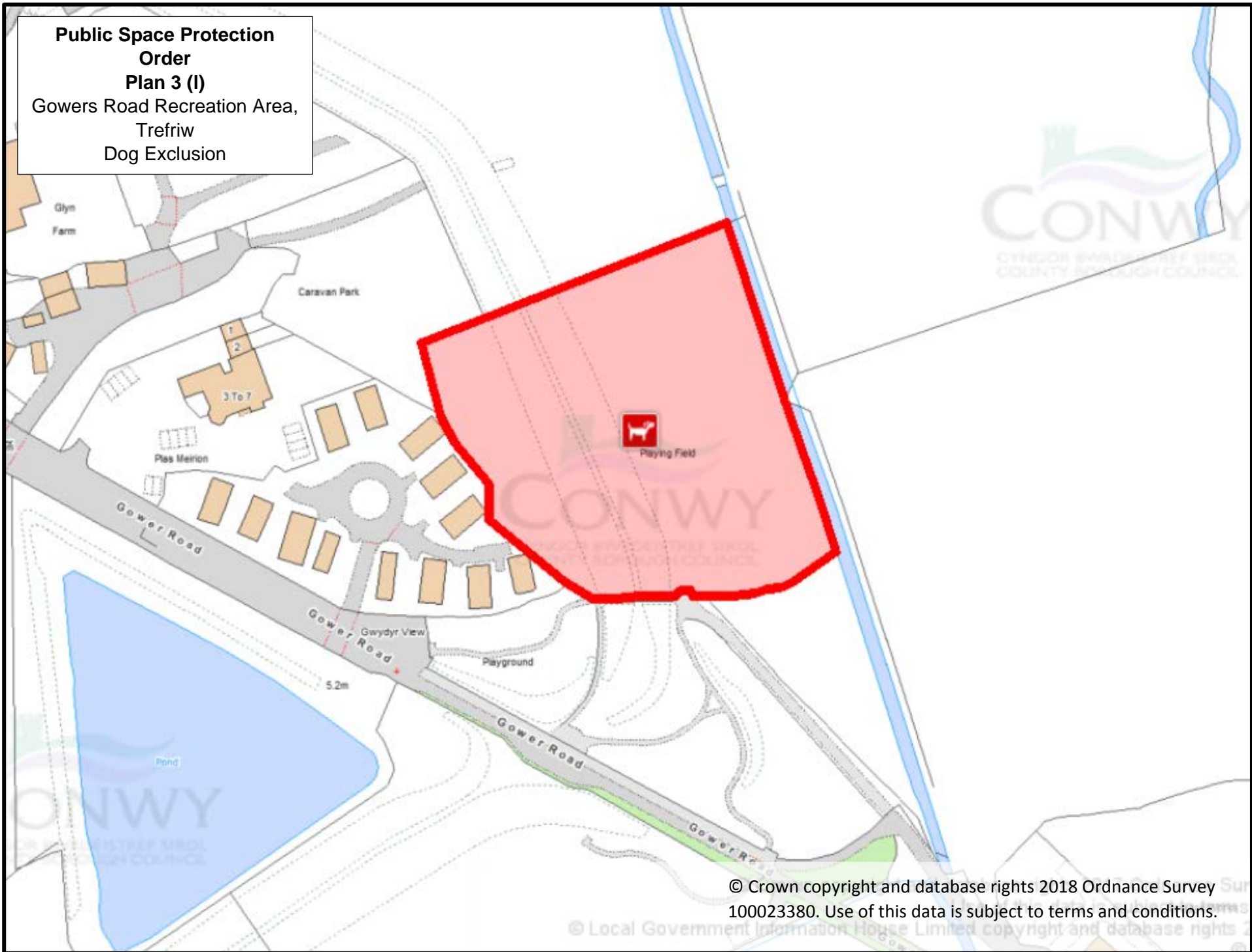


**Public Space Protection
Order
Plan 3 (k)**
Gyffin Playing Field, Gyffin
Dog Exclusion



© Crown copyright and database rights 2018 Ordnance Survey 100023380. Use of this data is subject to terms and conditions.

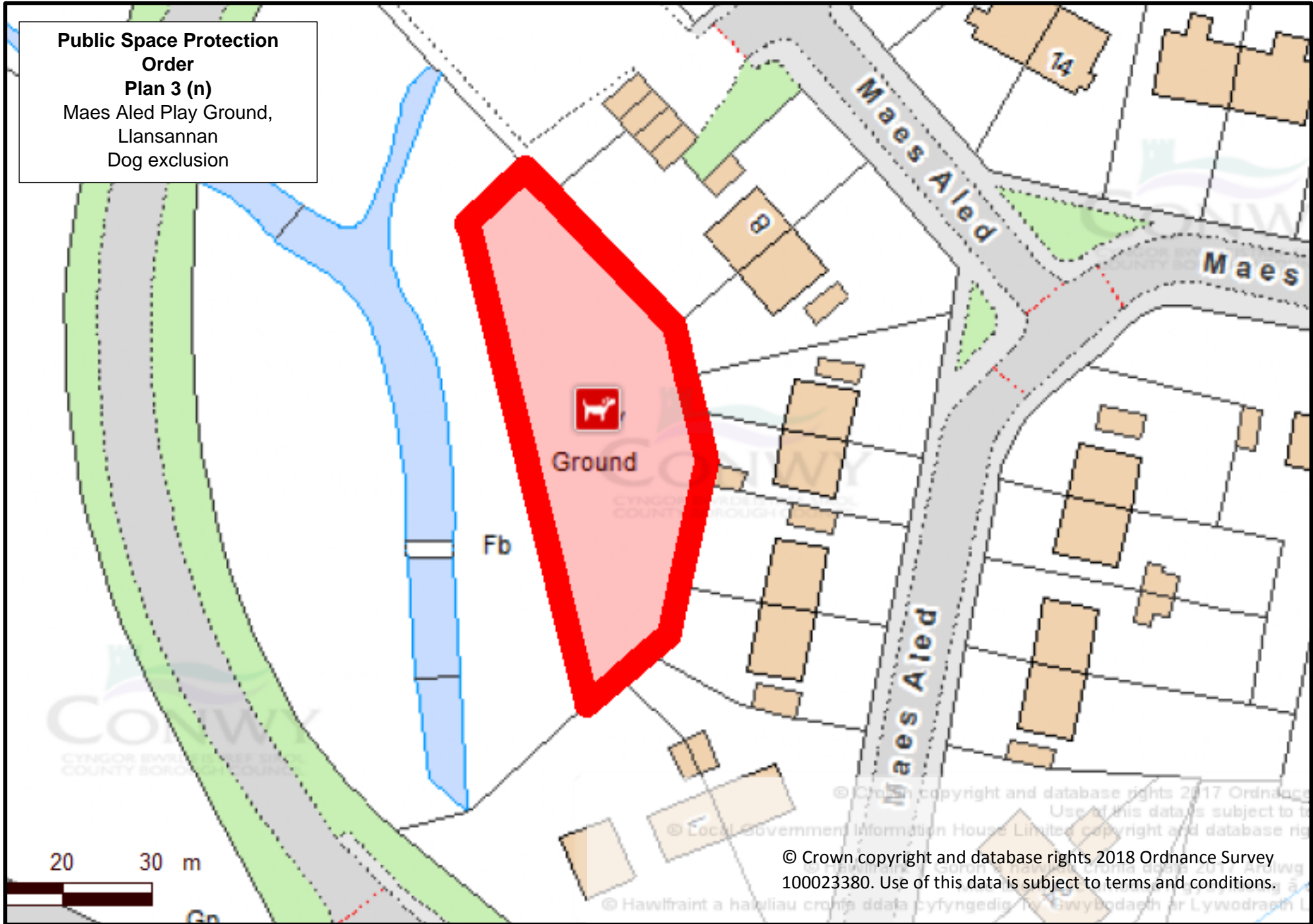
**Public Space Protection
Order
Plan 3 (I)**
Gowers Road Recreation Area,
Trefriw
Dog Exclusion



© Crown copyright and database rights 2018 Ordnance Survey
100023380. Use of this data is subject to terms and conditions.

© Local Government Information House Limited copyright and database rights

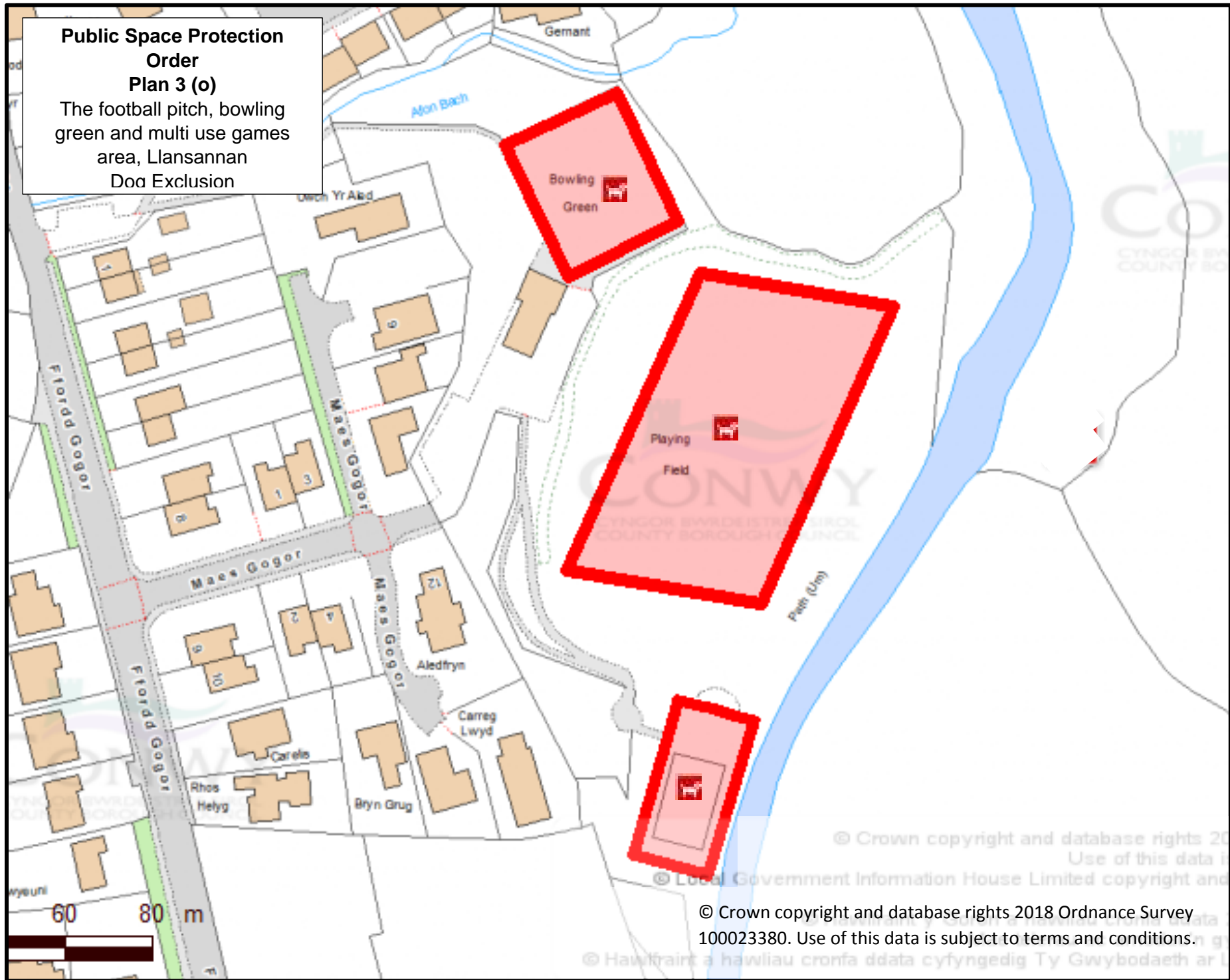
**Public Space Protection
Order
Plan 3 (n)**
Maes Aled Play Ground,
Llansannan
Dog exclusion



© Crown copyright and database rights 2018 Ordnance Survey 100023380. Use of this data is subject to terms and conditions.

**Public Space Protection
Order
Plan 3 (o)**

The football pitch, bowling
green and multi use games
area, Llansannan
Dog Exclusion



© Crown copyright and database rights 2018
Use of this data is subject to terms and conditions.

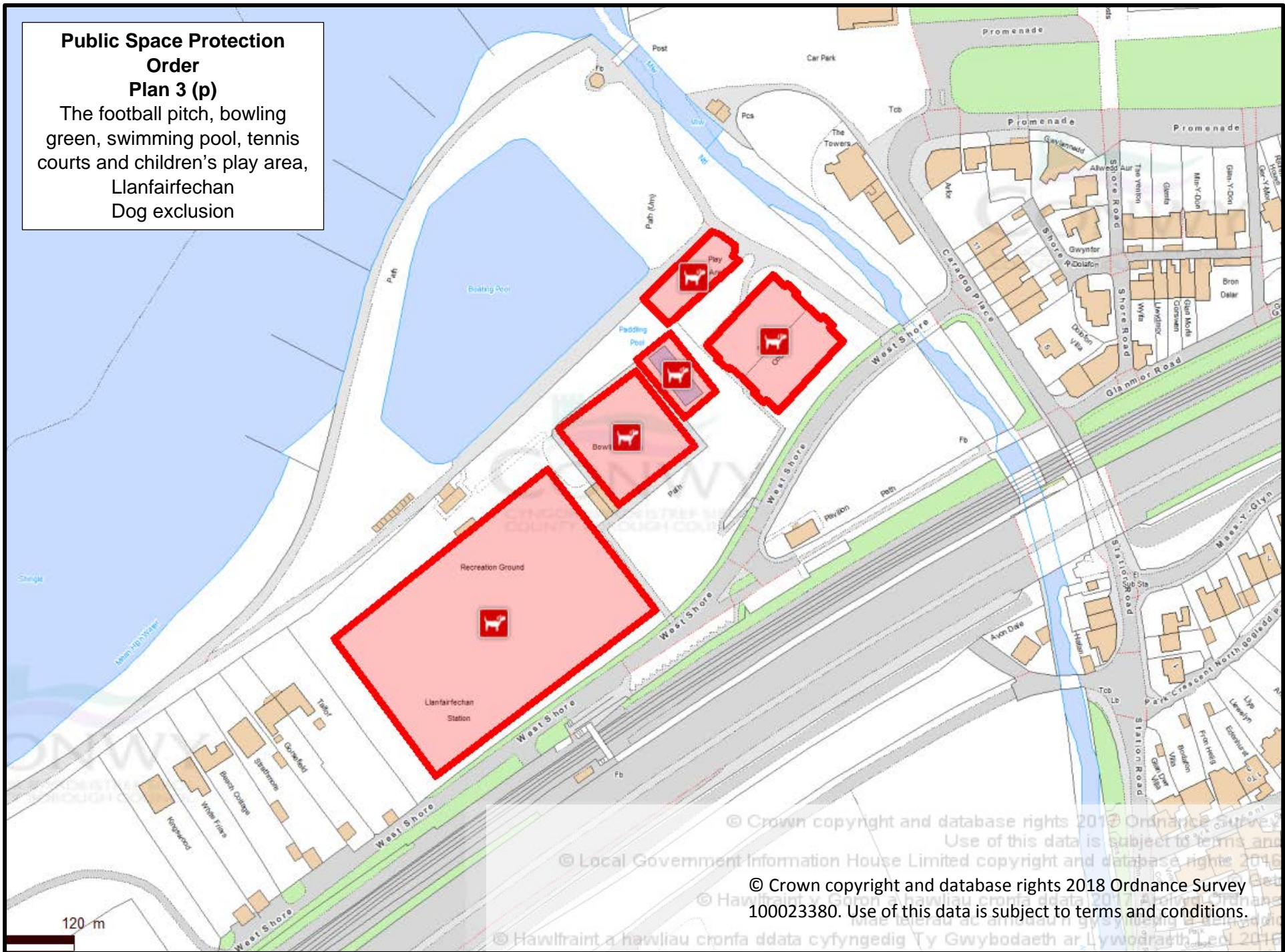
© Local Government Information House Limited copyright and database rights 2018

© Crown copyright and database rights 2018 Ordnance Survey
100023380. Use of this data is subject to terms and conditions.

© Hawlfraint a hawliau cronfa ddata cyfyngedig Ty Gwybodaeth ar 100023380

**Public Space Protection
Order
Plan 3 (p)**

The football pitch, bowling
green, swimming pool, tennis
courts and children's play area,
Llanfairfechan
Dog exclusion



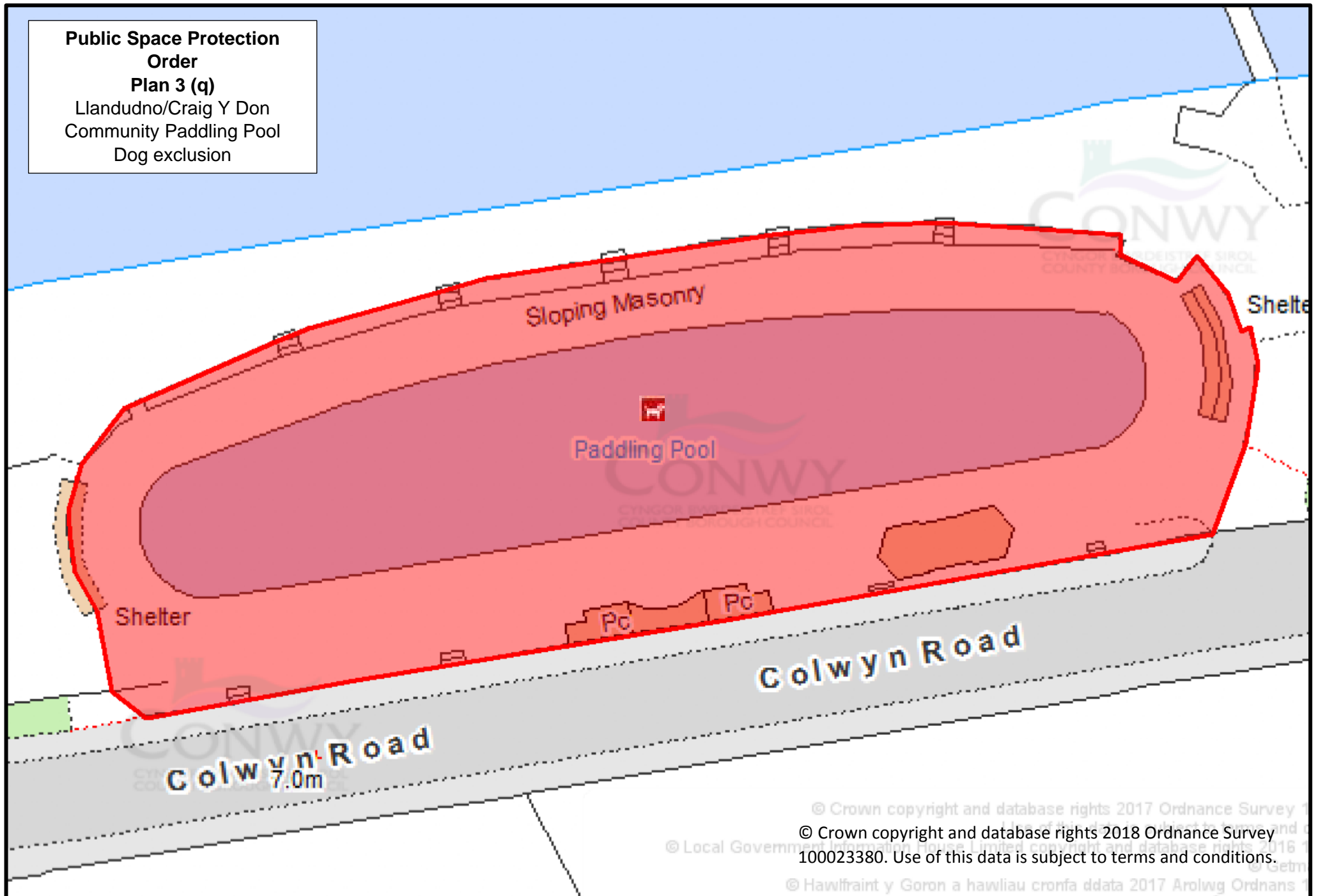
© Crown copyright and database rights 2018 Ordnance Survey
Use of this data is subject to terms and conditions

© Local Government Information House Limited copyright and database rights 2018

© Crown copyright and database rights 2018 Ordnance Survey
100023380. Use of this data is subject to terms and conditions.

© Hawlfraint y Gorn a hawliau cronfa ddata cyfyngedig Ty Gwybodaeth ar Lywodraeth Lel 2018

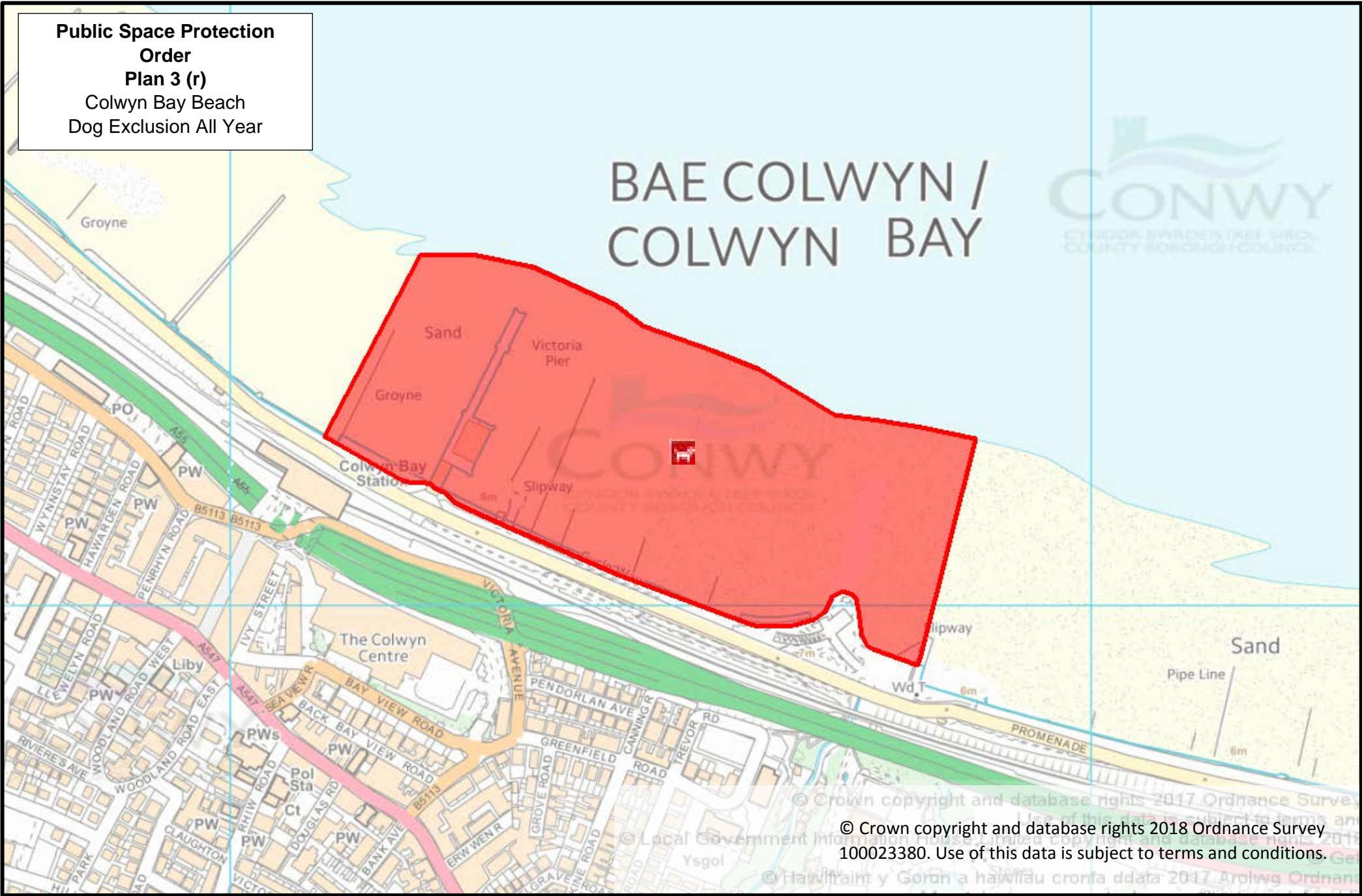
**Public Space Protection
Order
Plan 3 (q)**
Llandudno/Craig Y Don
Community Paddling Pool
Dog exclusion



© Crown copyright and database rights 2017 Ordnance Survey
© Crown copyright and database rights 2018 Ordnance Survey and
© Local Government Information House Limited copyright and database rights 2016
100023380. Use of this data is subject to terms and conditions.
© Getm
© Hawffraint y Goron a hawliau cronfa ddata 2017 Arolwg Ordans 1

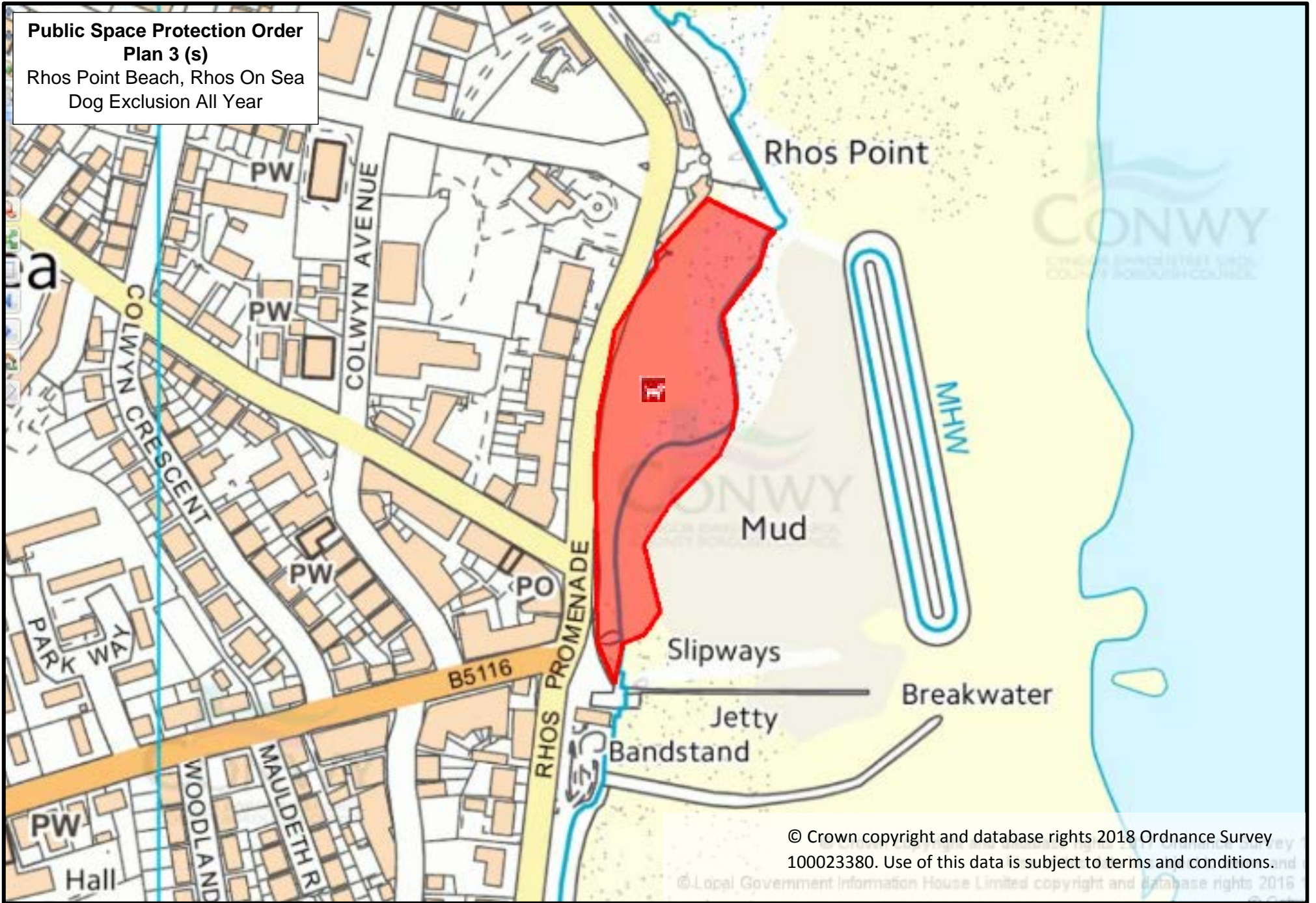
**Public Space Protection
Order
Plan 3 (r)**
Colwyn Bay Beach
Dog Exclusion All Year

BAE COLWYN / COLWYN BAY



© Crown copyright and database rights 2017 Ordnance Survey
© Crown copyright and database rights 2018 Ordnance Survey
100023380. Use of this data is subject to terms and conditions.
© Local Government Information for Wales
© Hawlfraint y Goron a hawlfrau cronfa ddata 2017 Arolwg Ordnans

**Public Space Protection Order
Plan 3 (s)**
Rhos Point Beach, Rhos On Sea
Dog Exclusion All Year



© Crown copyright and database rights 2018 Ordnance Survey
100023380. Use of this data is subject to terms and conditions.

© Local Government Information House Limited copyright and database rights 2016

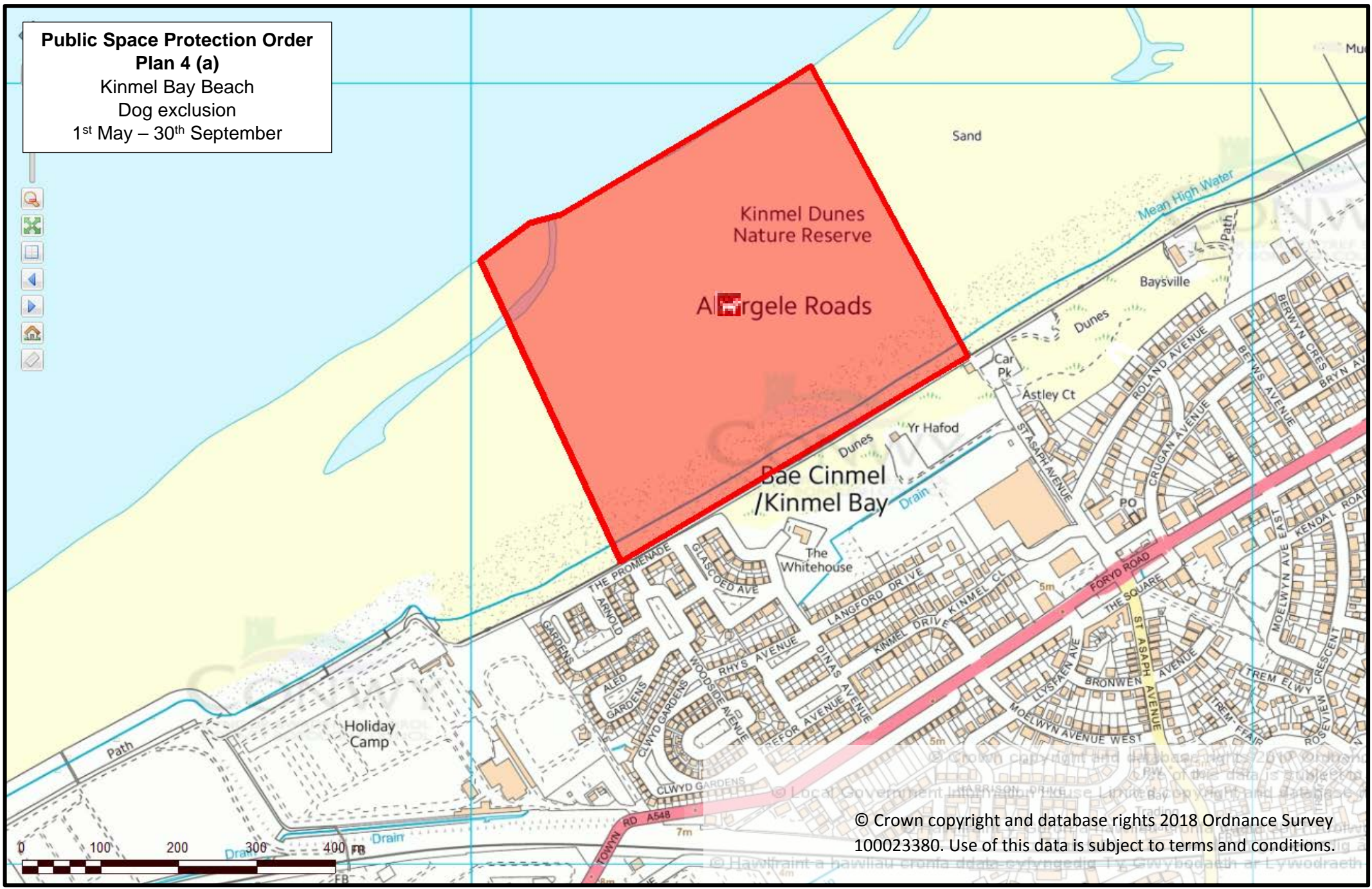
Public Space Protection Order

Plan 4 (a)

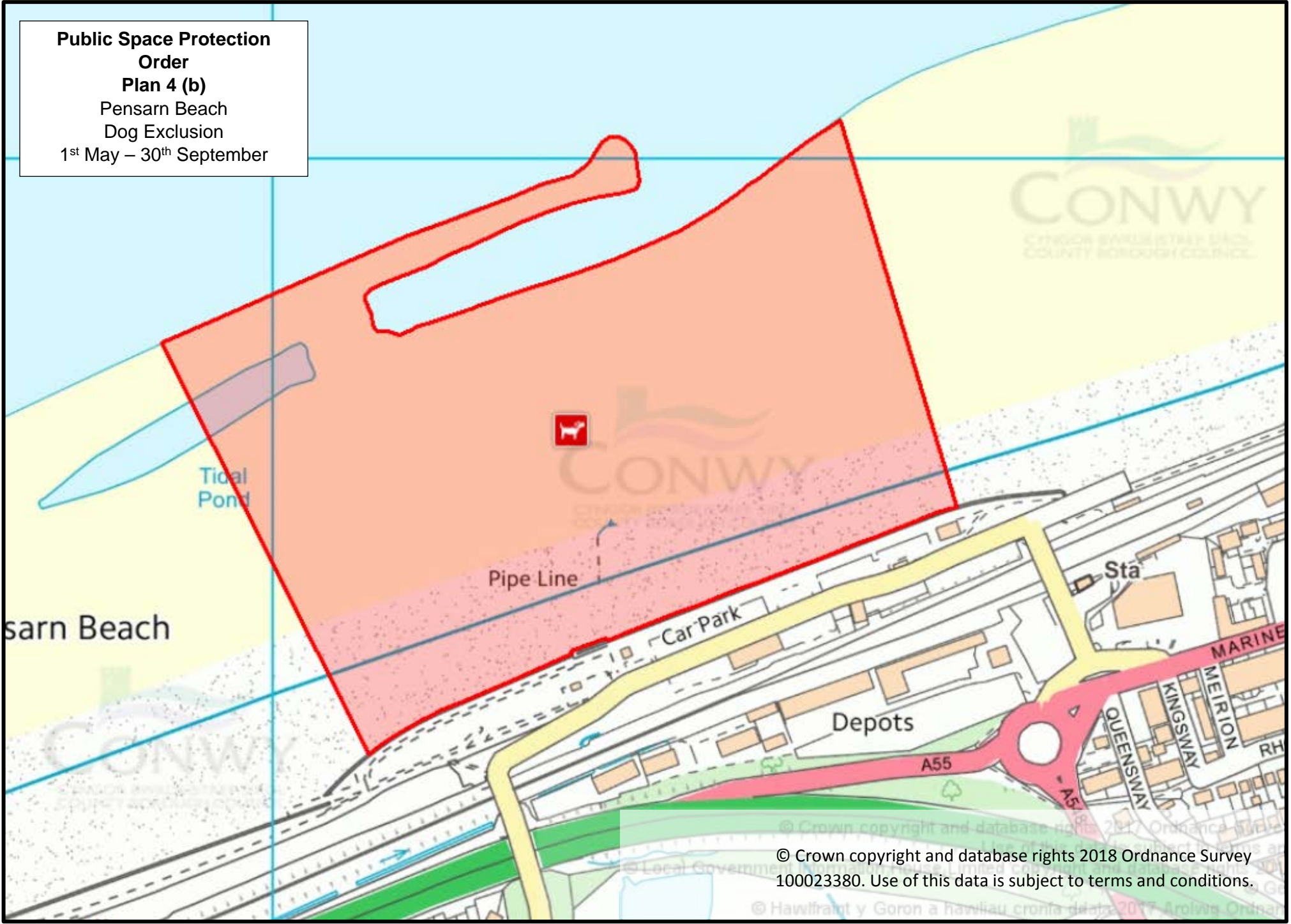
Kinmel Bay Beach

Dog exclusion

1st May – 30th September



**Public Space Protection
Order
Plan 4 (b)**
Pensarn Beach
Dog Exclusion
1st May – 30th September



© Crown copyright and database rights 2018 Ordnance Survey
100023380. Use of this data is subject to terms and conditions.

© Hawlfraint y Goron a hawliau cronfa ddata 2018 Ordnance Survey

Public Space Protection Order

Plan 4 (c)

North Shore Beach

Dog exclusion

1st May – 30th September



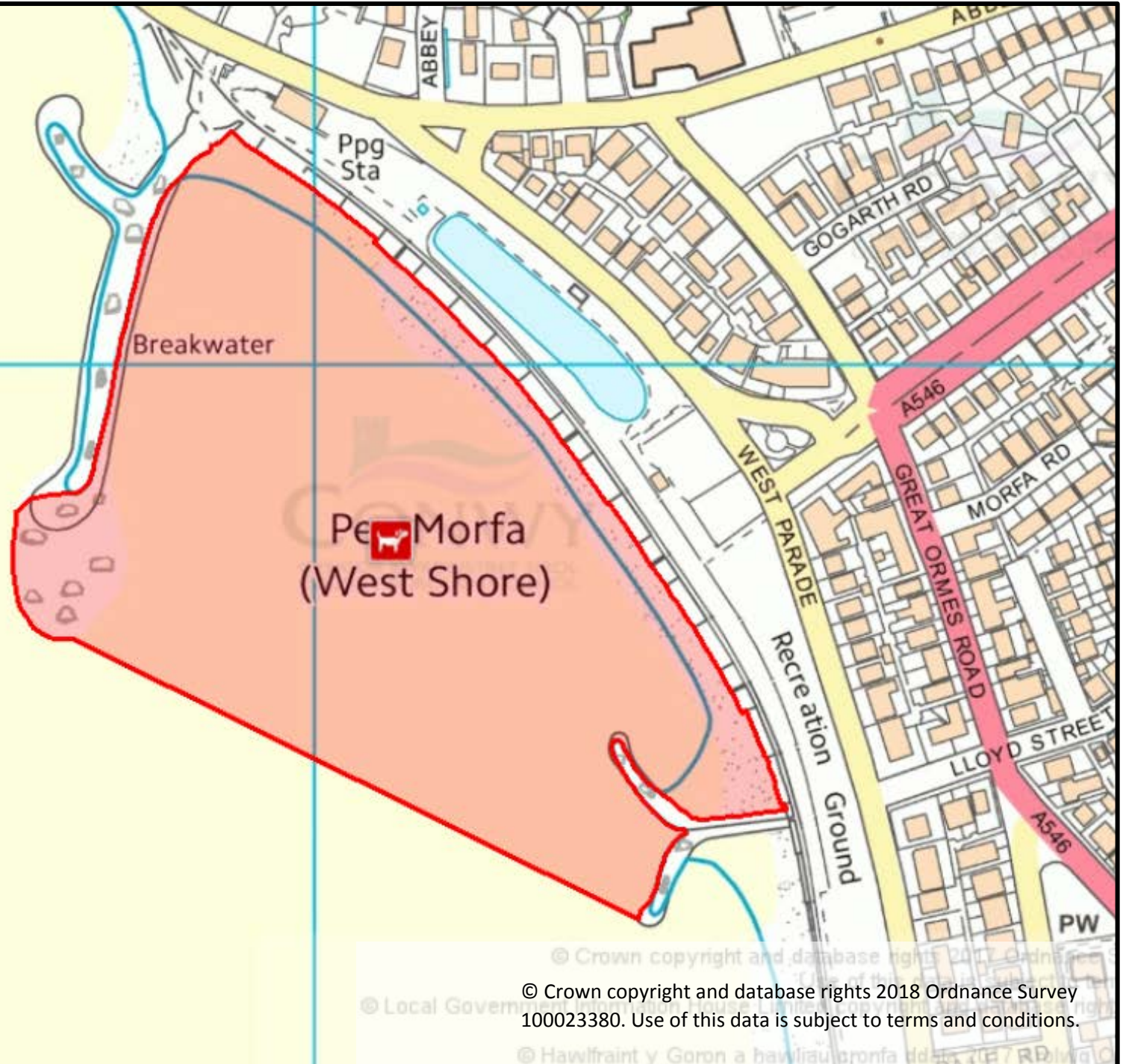
LLANDUDNO

Ormes Bay
or
Llandudno Bay

© Crown copyright and database rights 2018 Ordnance Survey 100023380. Use of this data is subject to terms and conditions.

**Public Space Protection
Order
Plan 4 (d)**

Llandudno West Shore Beach
Dog Exclusion
1st May – 30th September

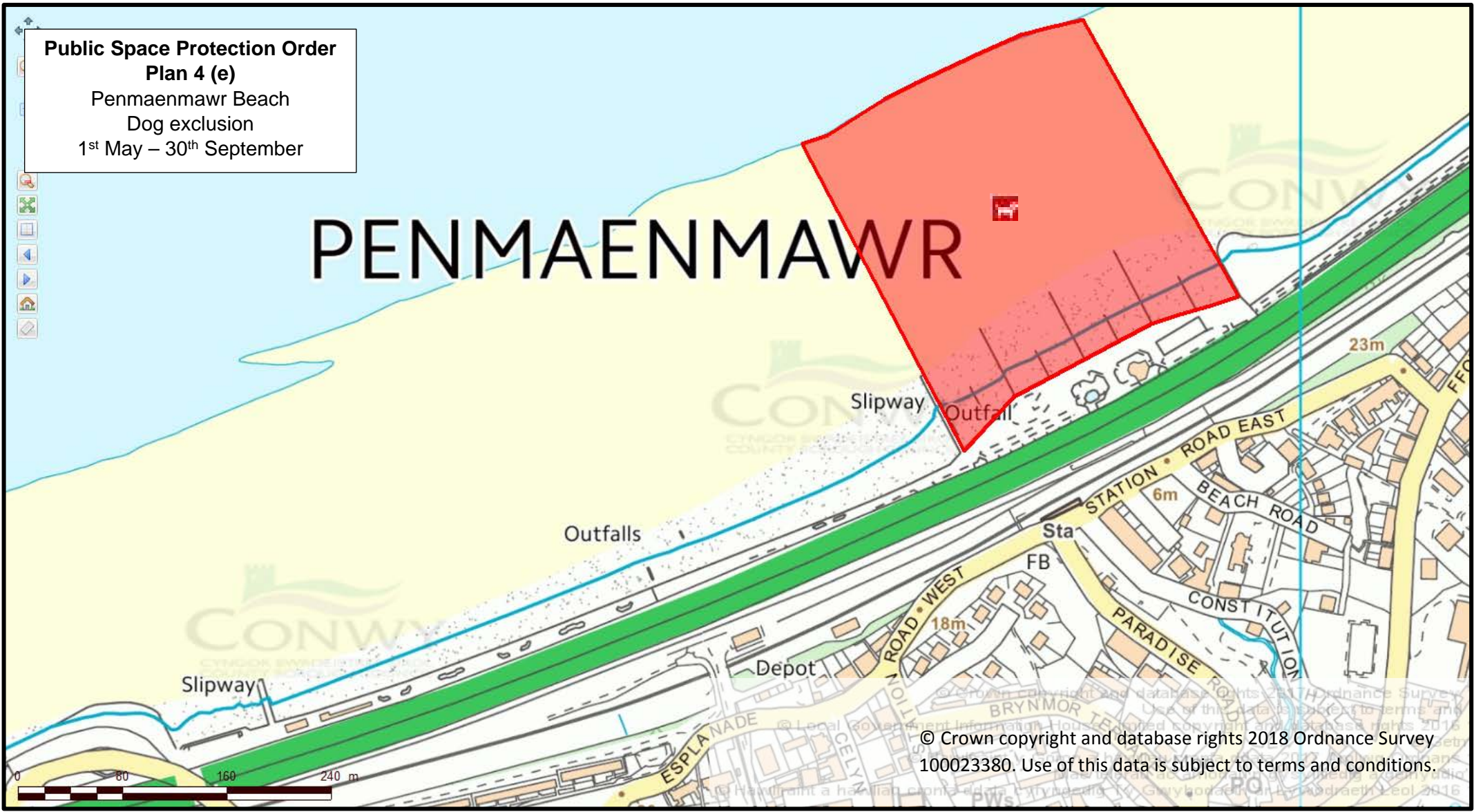


© Crown copyright and database rights 2017 Ordnance Survey
© Local Government Information Unit 2018
© Crown copyright and database rights 2018 Ordnance Survey
100023380. Use of this data is subject to terms and conditions.

© Hawffraint y Gorn a hawffraint morfa lldudno 2017

Public Space Protection Order
Plan 4 (e)
Penmaenmawr Beach
Dog exclusion
1st May – 30th September

PENMAENMAWR



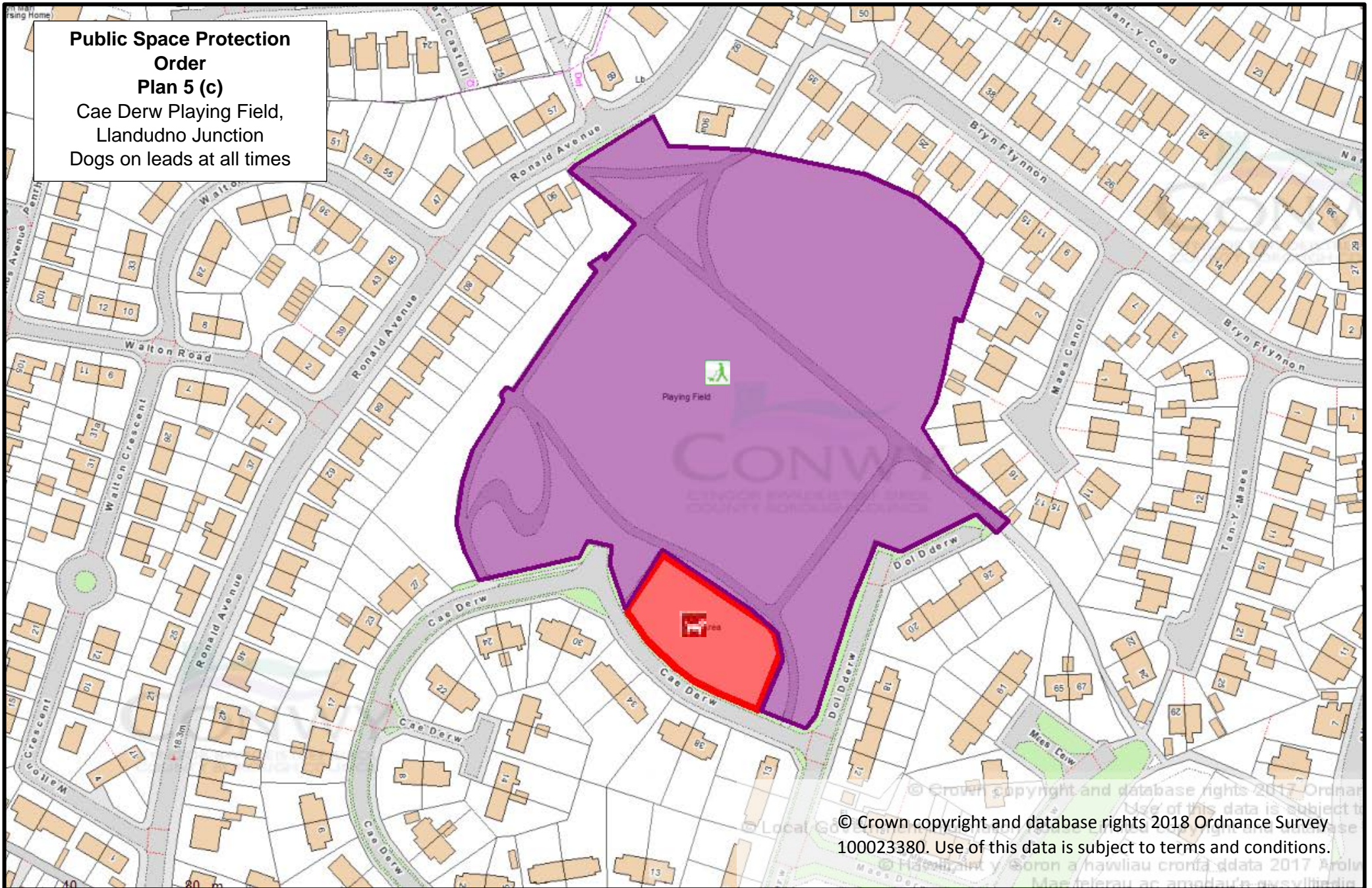
© Crown copyright and database rights 2018 Ordnance Survey
100023380. Use of this data is subject to terms and conditions.

**Public Space
Protection Order
Plan 4 (f)**
Llanfairfechan
Beach
Dog Exclusion
1st May – 30th
September



© Crown copyright and database rights 2018 Ordnance Survey 100023380. Use of this data is subject to terms and conditions.

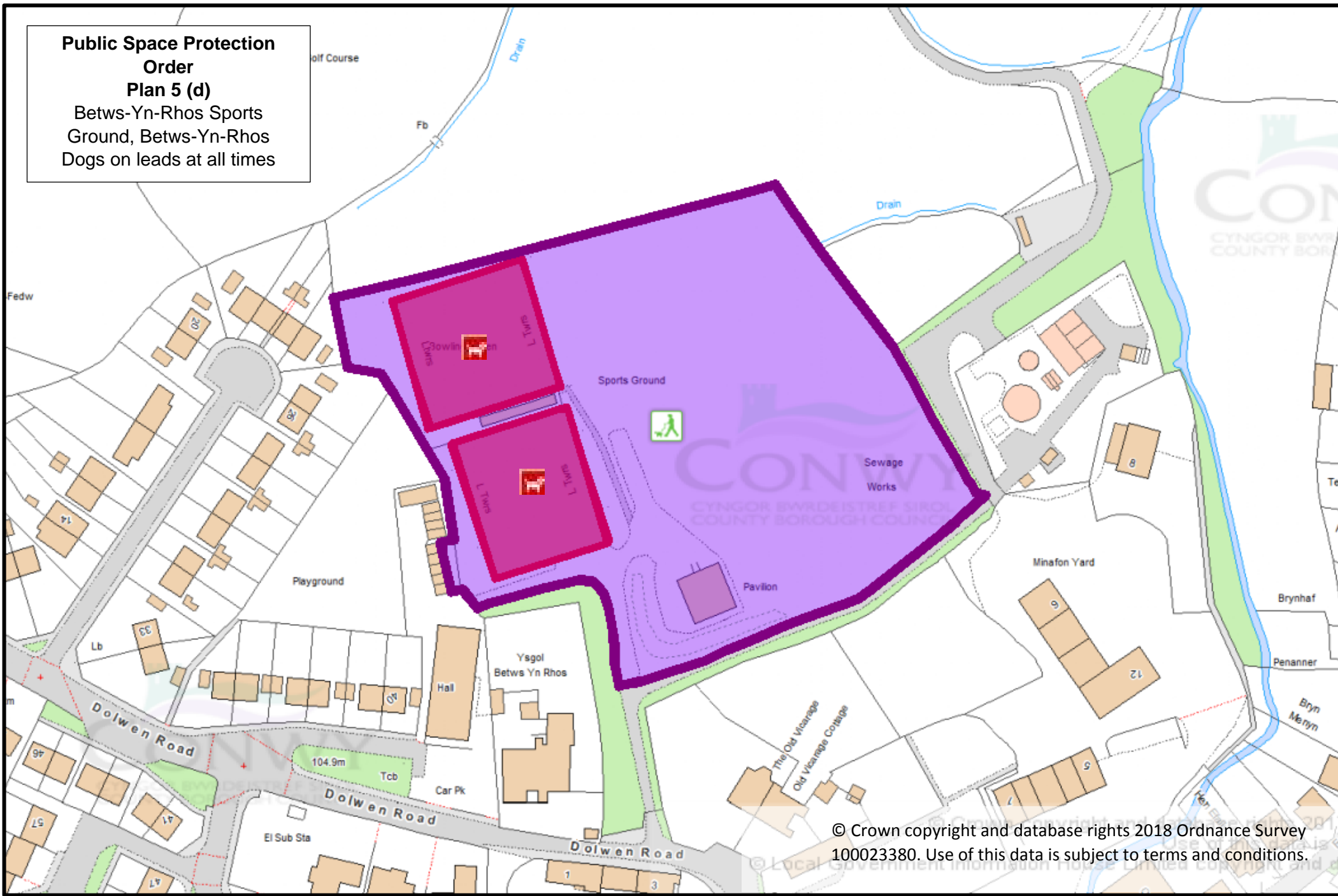
**Public Space Protection
Order
Plan 5 (c)**
Cae Derw Playing Field,
Llandudno Junction
Dogs on leads at all times



© Crown copyright and database rights 2018 Ordnance Survey
100023380. Use of this data is subject to terms and conditions.

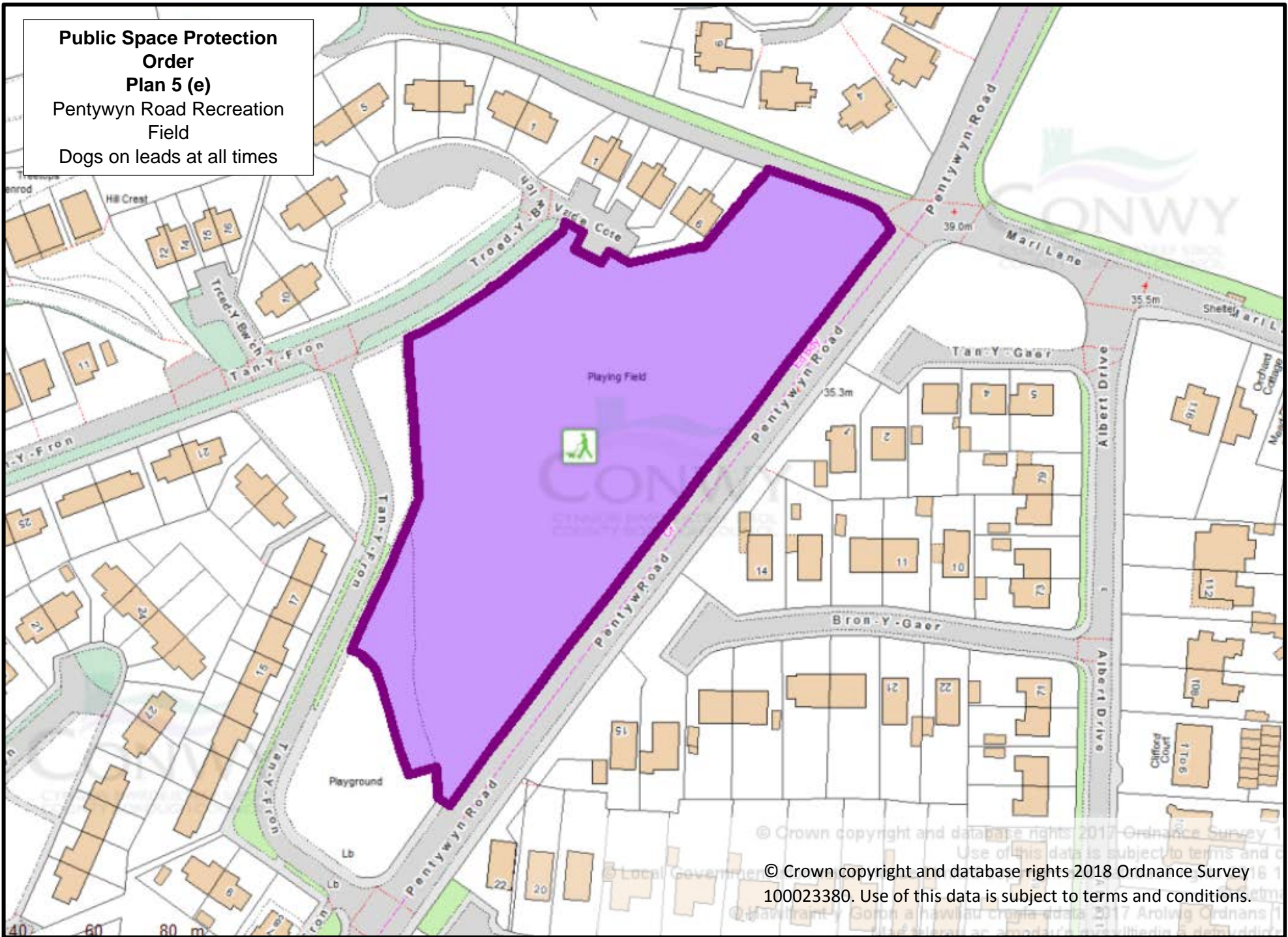
**Public Space Protection
Order
Plan 5 (d)**

Betws-Yn-Rhos Sports
Ground, Betws-Yn-Rhos
Dogs on leads at all times

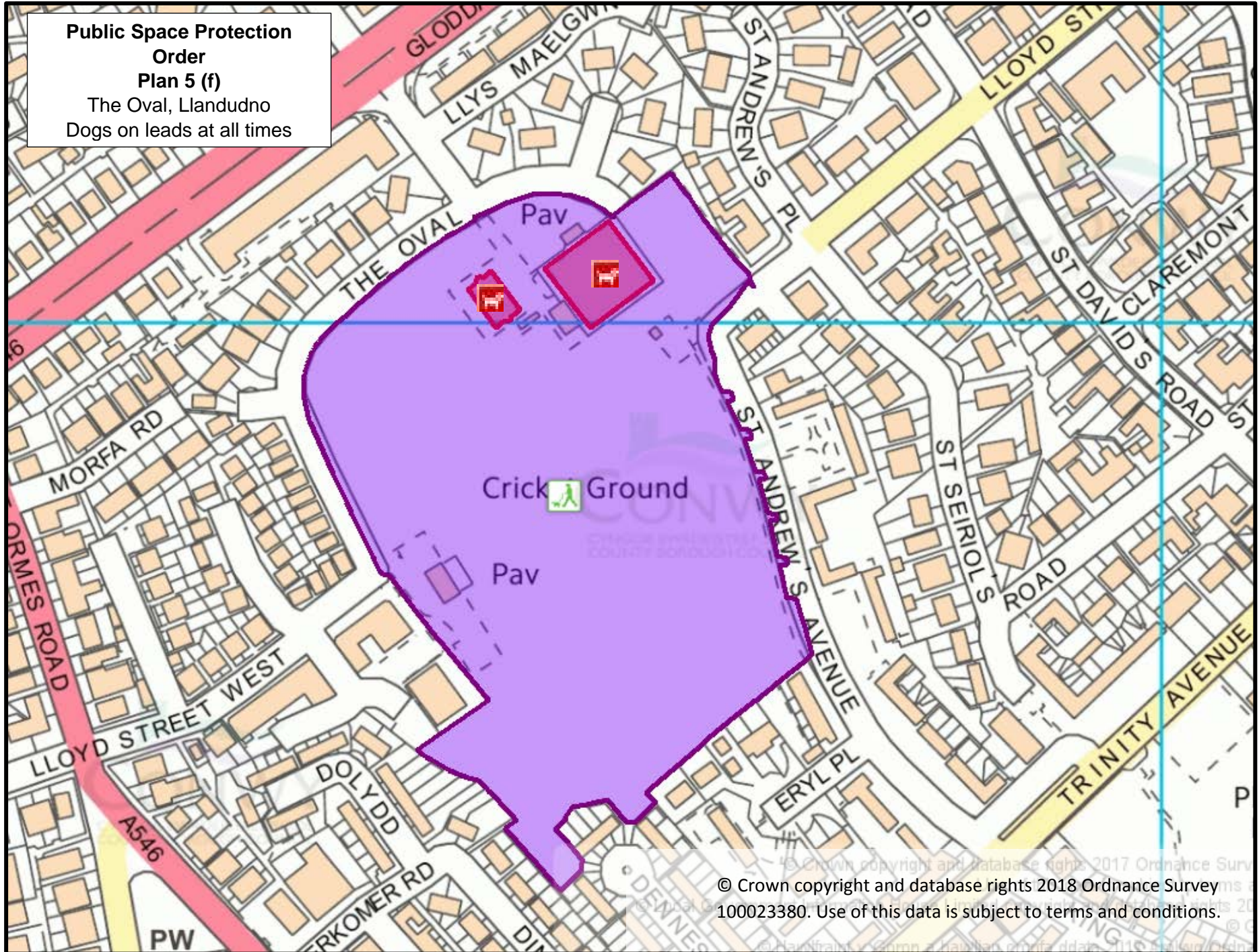


© Crown copyright and database rights 2018 Ordnance Survey
100023380. Use of this data is subject to terms and conditions.

**Public Space Protection
Order
Plan 5 (e)**
Pentywyn Road Recreation
Field
Dogs on leads at all times



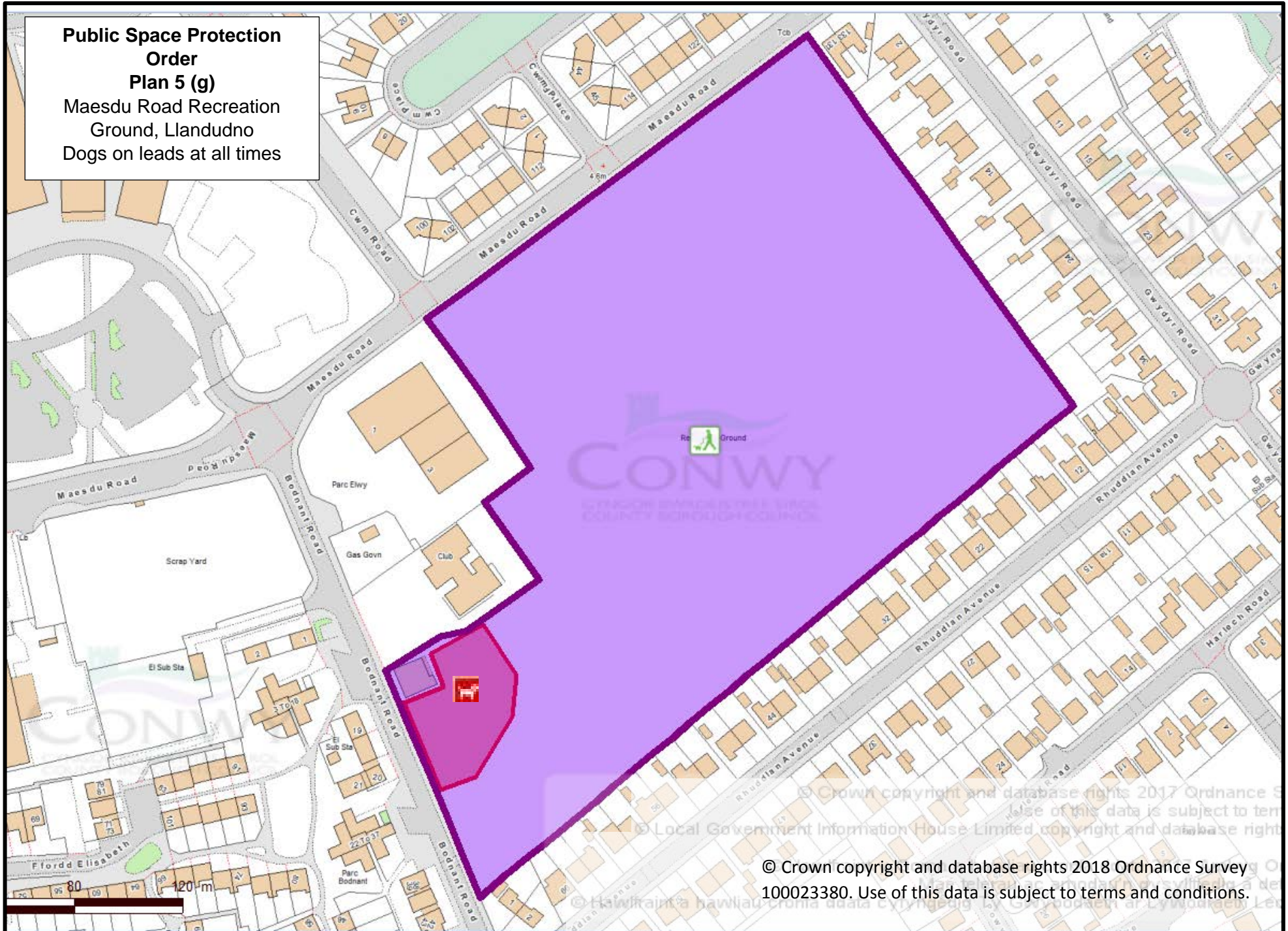
**Public Space Protection
Order
Plan 5 (f)**
The Oval, Llandudno
Dogs on leads at all times



© Crown copyright and database rights 2018 Ordnance Survey
100023380. Use of this data is subject to terms and conditions.

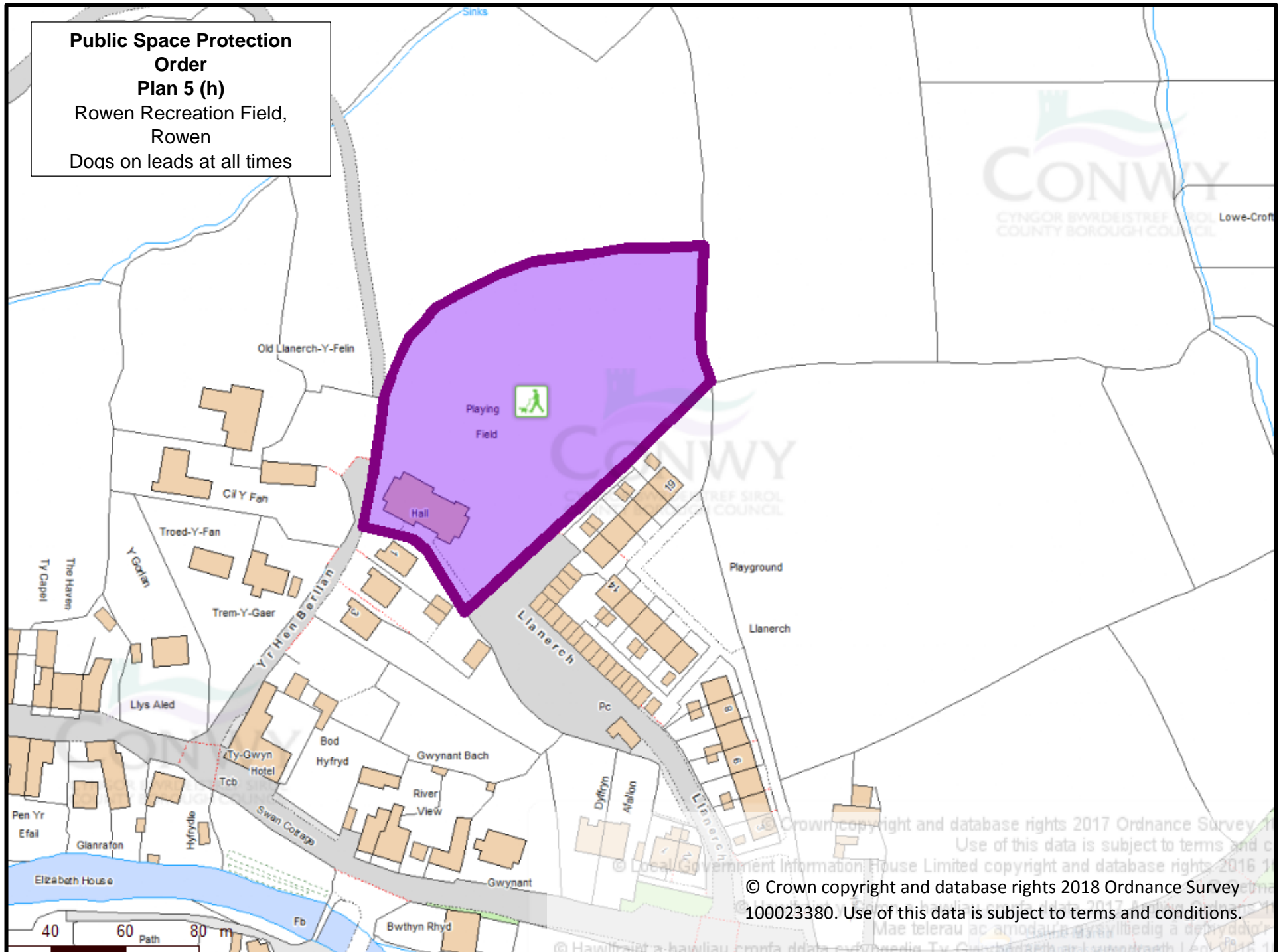
**Public Space Protection
Order
Plan 5 (g)**

Maesdu Road Recreation
Ground, Llandudno
Dogs on leads at all times



© Crown copyright and database rights 2018 Ordnance Survey
100023380. Use of this data is subject to terms and conditions.

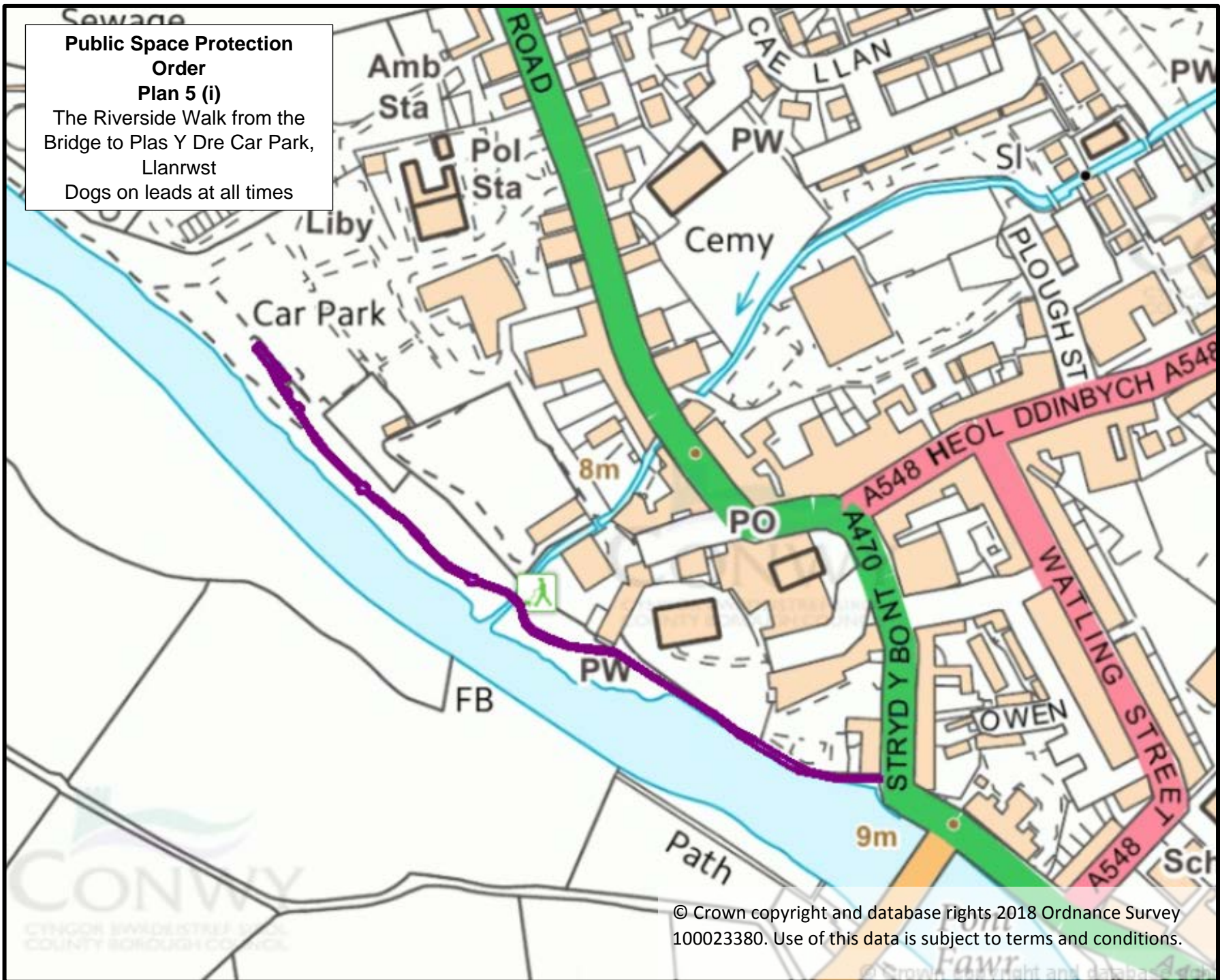
**Public Space Protection
Order
Plan 5 (h)**
Rowen Recreation Field,
Rowen
Dogs on leads at all times



© Crown copyright and database rights 2017 Ordnance Survey
Use of this data is subject to terms and conditions of the Ordnance Survey Licence for the United Kingdom.
© Local Government Information House Limited copyright and database rights 2016
© Crown copyright and database rights 2018 Ordnance Survey
100023380. Use of this data is subject to terms and conditions.

**Public Space Protection
Order
Plan 5 (i)**

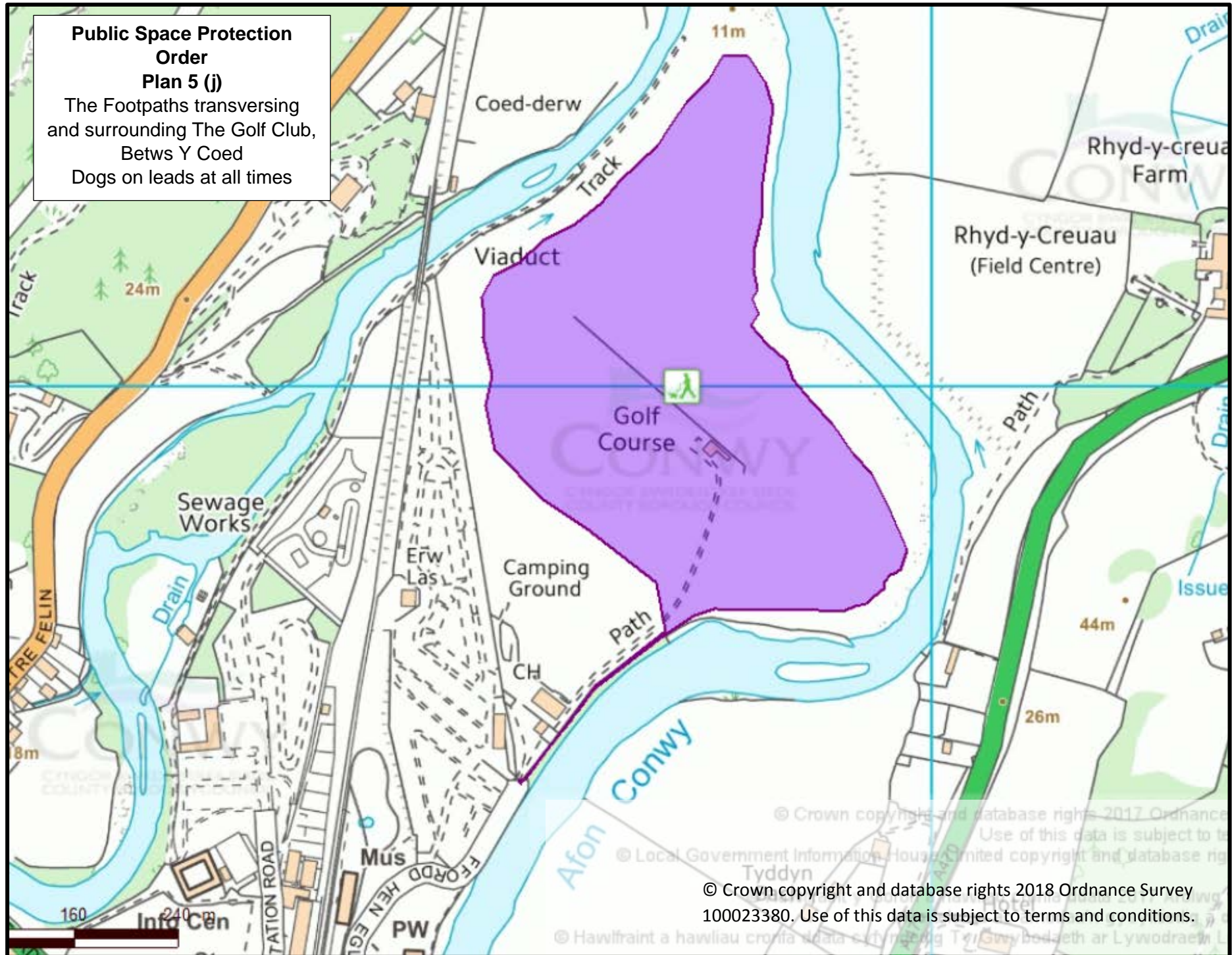
The Riverside Walk from the
Bridge to Plas Y Dre Car Park,
Llanrwst
Dogs on leads at all times



© Crown copyright and database rights 2018 Ordnance Survey
100023380. Use of this data is subject to terms and conditions.

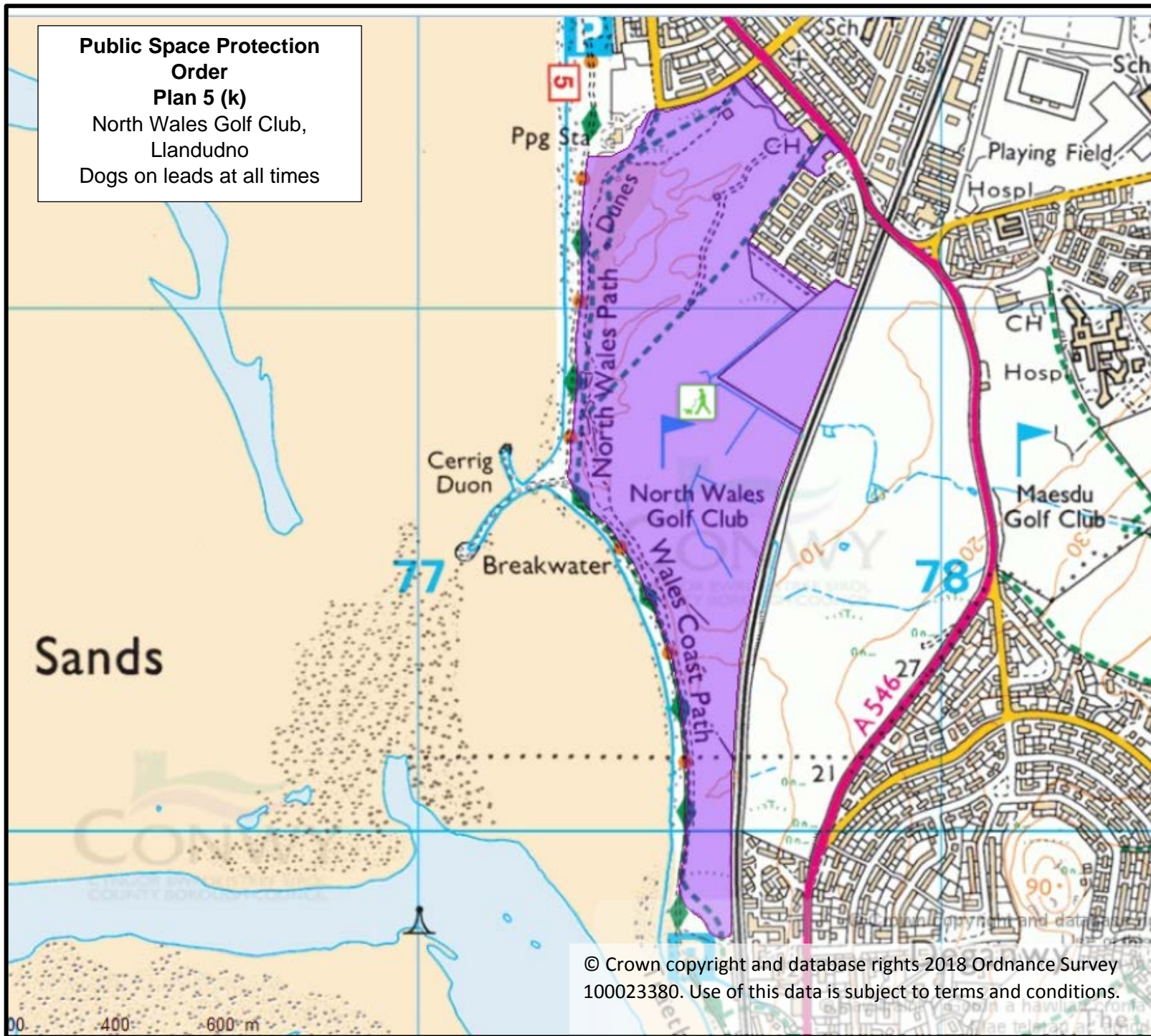
**Public Space Protection
Order
Plan 5 (j)**

The Footpaths transversing
and surrounding The Golf Club,
Betws Y Coed
Dogs on leads at all times



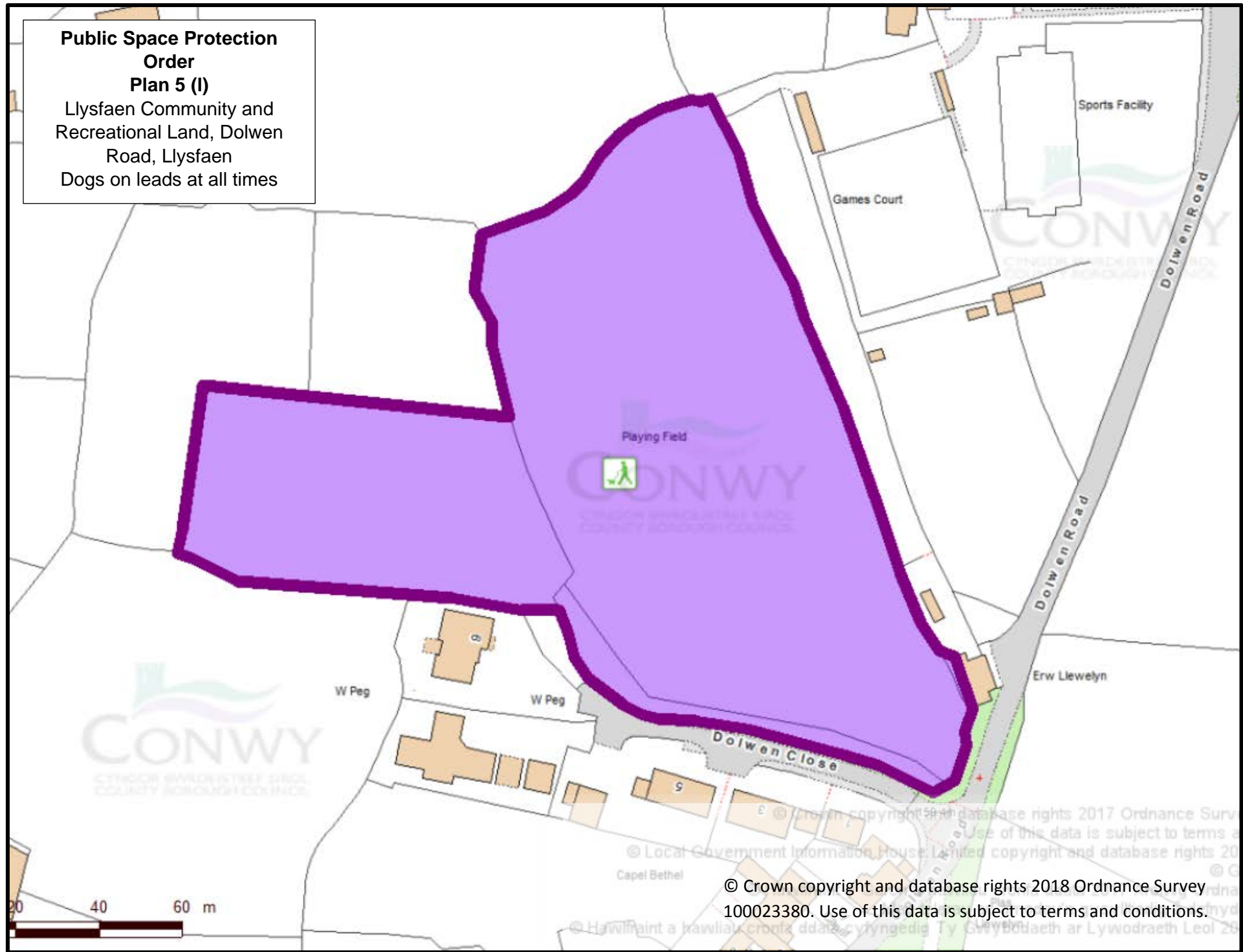
© Crown copyright and database rights 2018 Ordnance Survey
100023380. Use of this data is subject to terms and conditions.

**Public Space Protection
Order
Plan 5 (k)**
North Wales Golf Club,
Llandudno
Dogs on leads at all times



**Public Space Protection
Order
Plan 5 (I)**

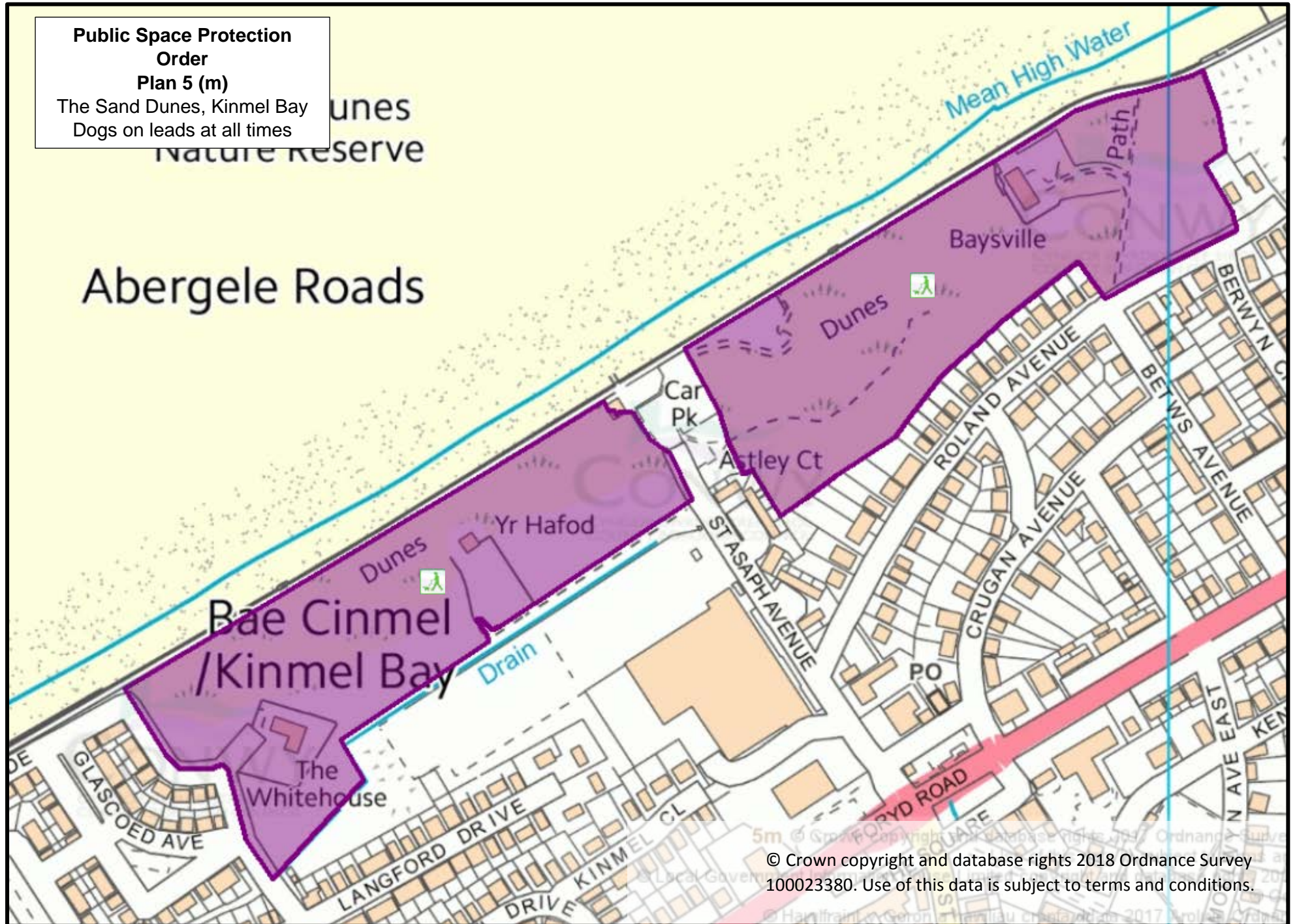
Llysfaen Community and
Recreational Land, Dolwen
Road, Llysfaen
Dogs on leads at all times



**Public Space Protection
Order**

Plan 5 (m)

The Sand Dunes, Kinmel Bay
Dogs on leads at all times

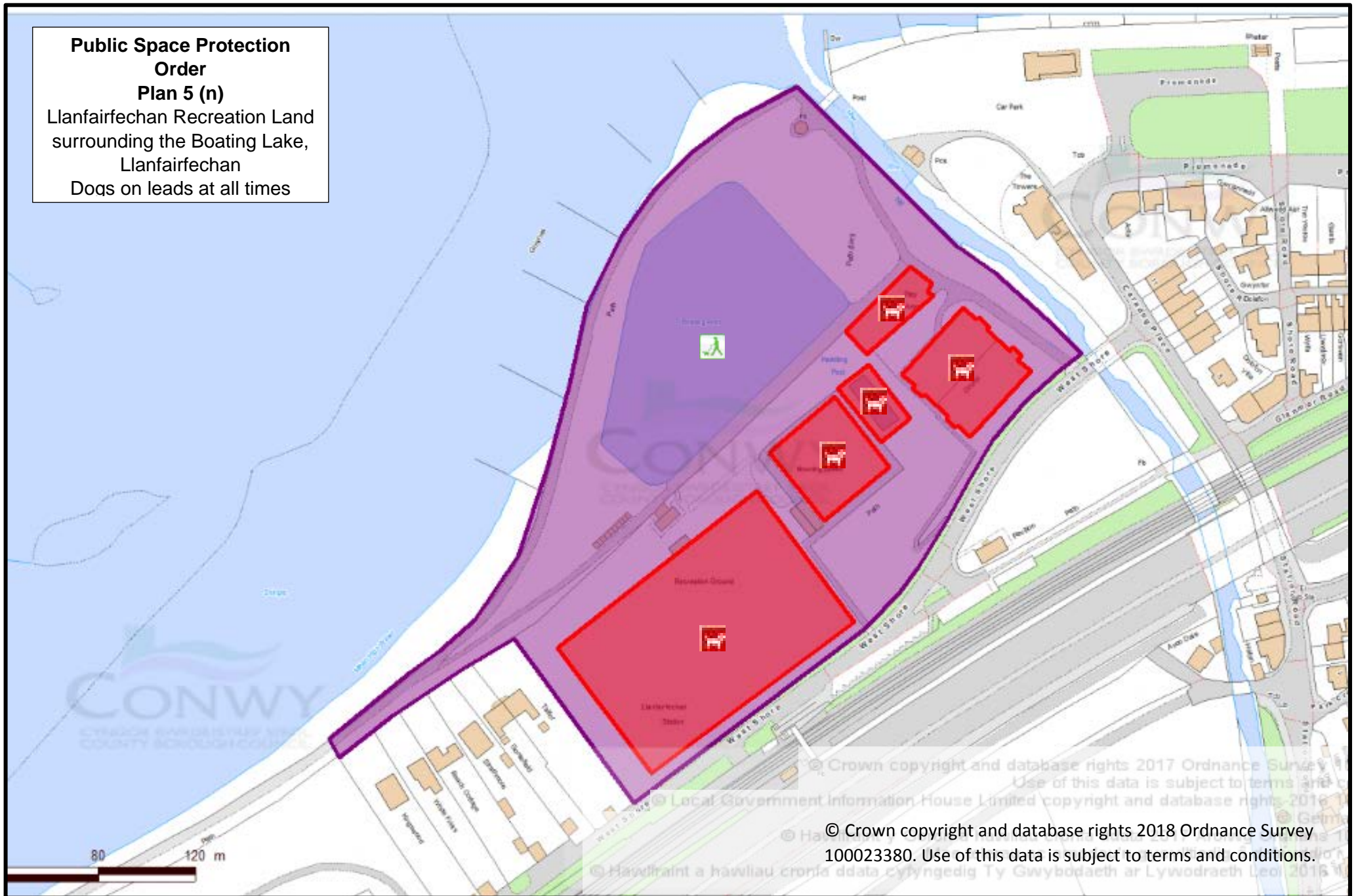


**Public Space Protection
Order**

Plan 5 (n)

Llanfairfechan Recreation Land
surrounding the Boating Lake,
Llanfairfechan

Dogs on leads at all times



© Crown copyright and database rights 2017 Ordnance Survey
Use of this data is subject to terms and conditions

© Local Government Information House Limited copyright and database rights 2016

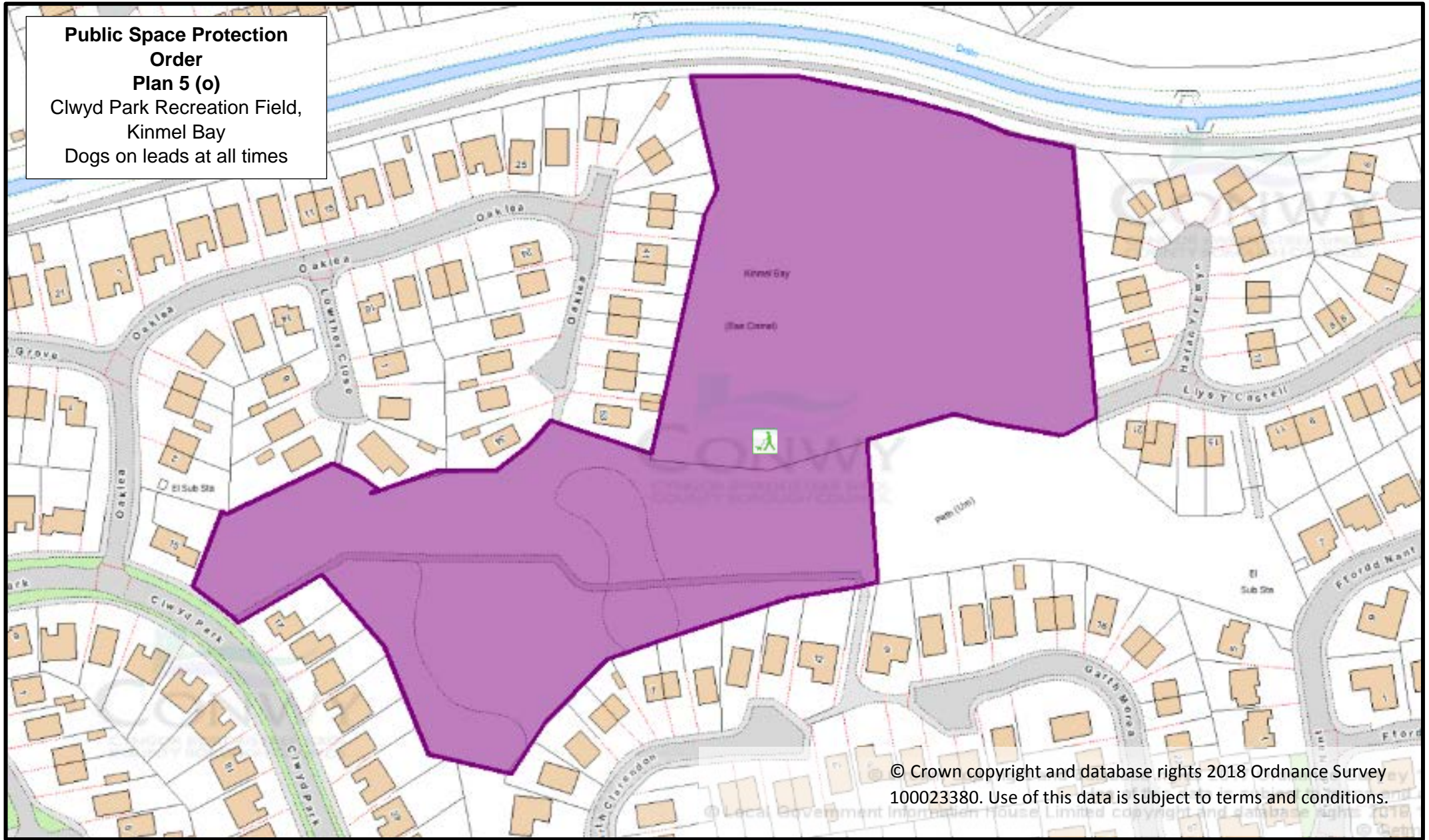
© Crown copyright and database rights 2018 Ordnance Survey
100023380. Use of this data is subject to terms and conditions.

© Hawilfraint a hawiliau cronfa ddata Cylngedig Ty Gwybodaeth ar Lywodraeth Lleo 2016

**Public Space Protection
Order**

Plan 5 (o)

Clwyd Park Recreation Field,
Kinmel Bay
Dogs on leads at all times



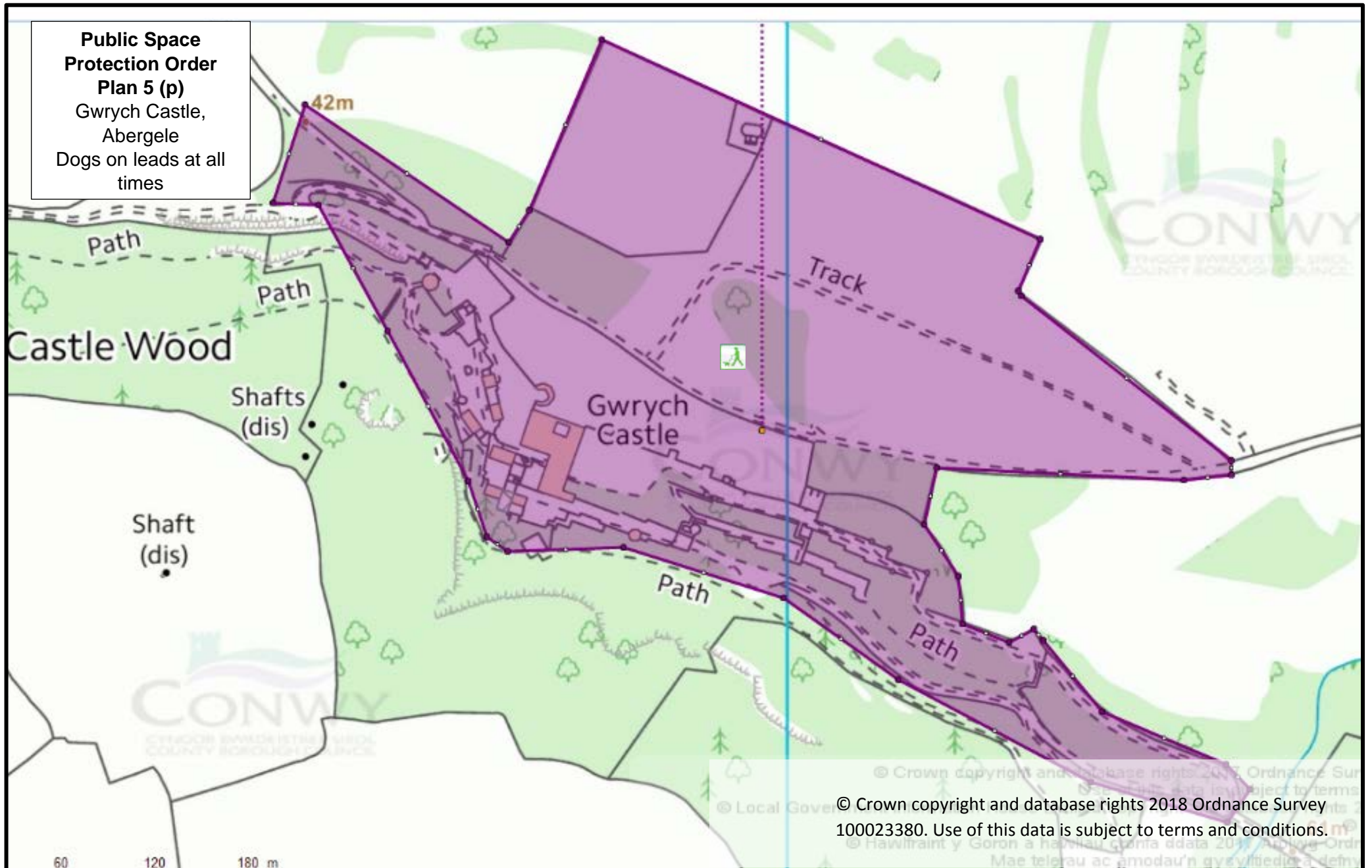
© Crown copyright and database rights 2018 Ordnance Survey
100023380. Use of this data is subject to terms and conditions.

**Public Space
Protection Order**

Plan 5 (p)

Gwrych Castle,
Abergele

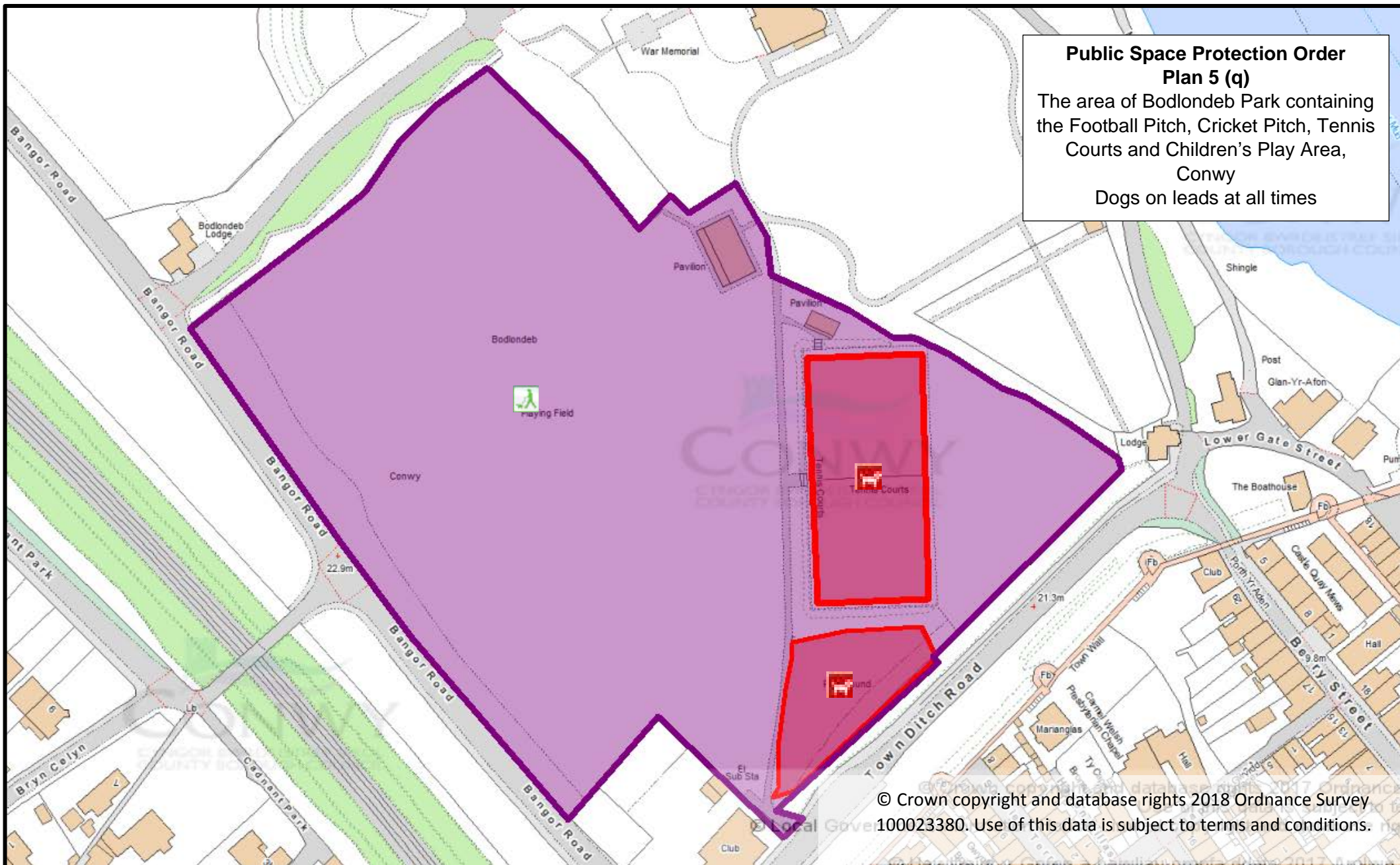
Dogs on leads at all
times



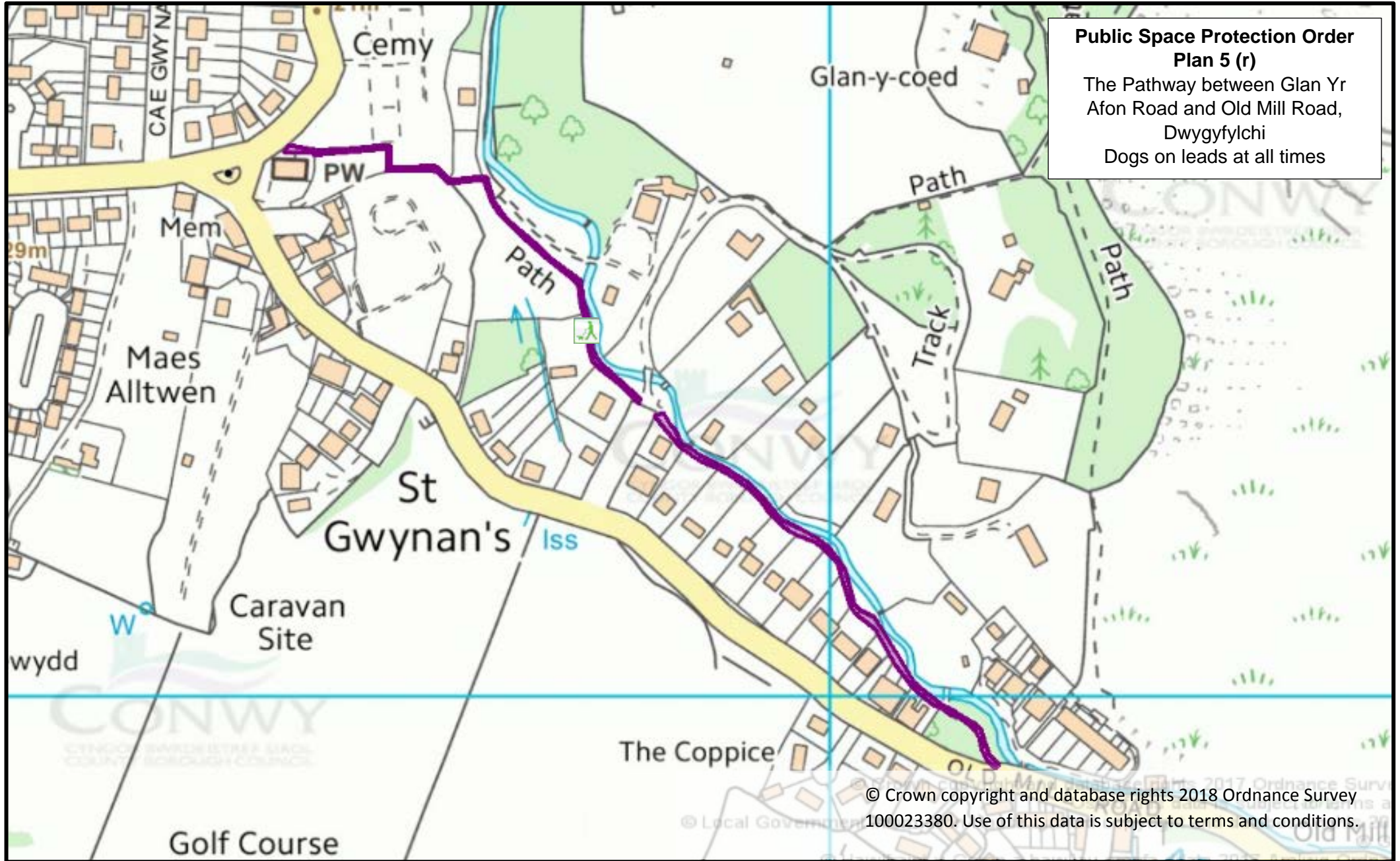
© Crown copyright and database rights 2018 Ordnance Survey
100023380. Use of this data is subject to terms and conditions.

**Public Space Protection Order
Plan 5 (q)**

The area of Bodlondeb Park containing
the Football Pitch, Cricket Pitch, Tennis
Courts and Children's Play Area,
Conwy
Dogs on leads at all times

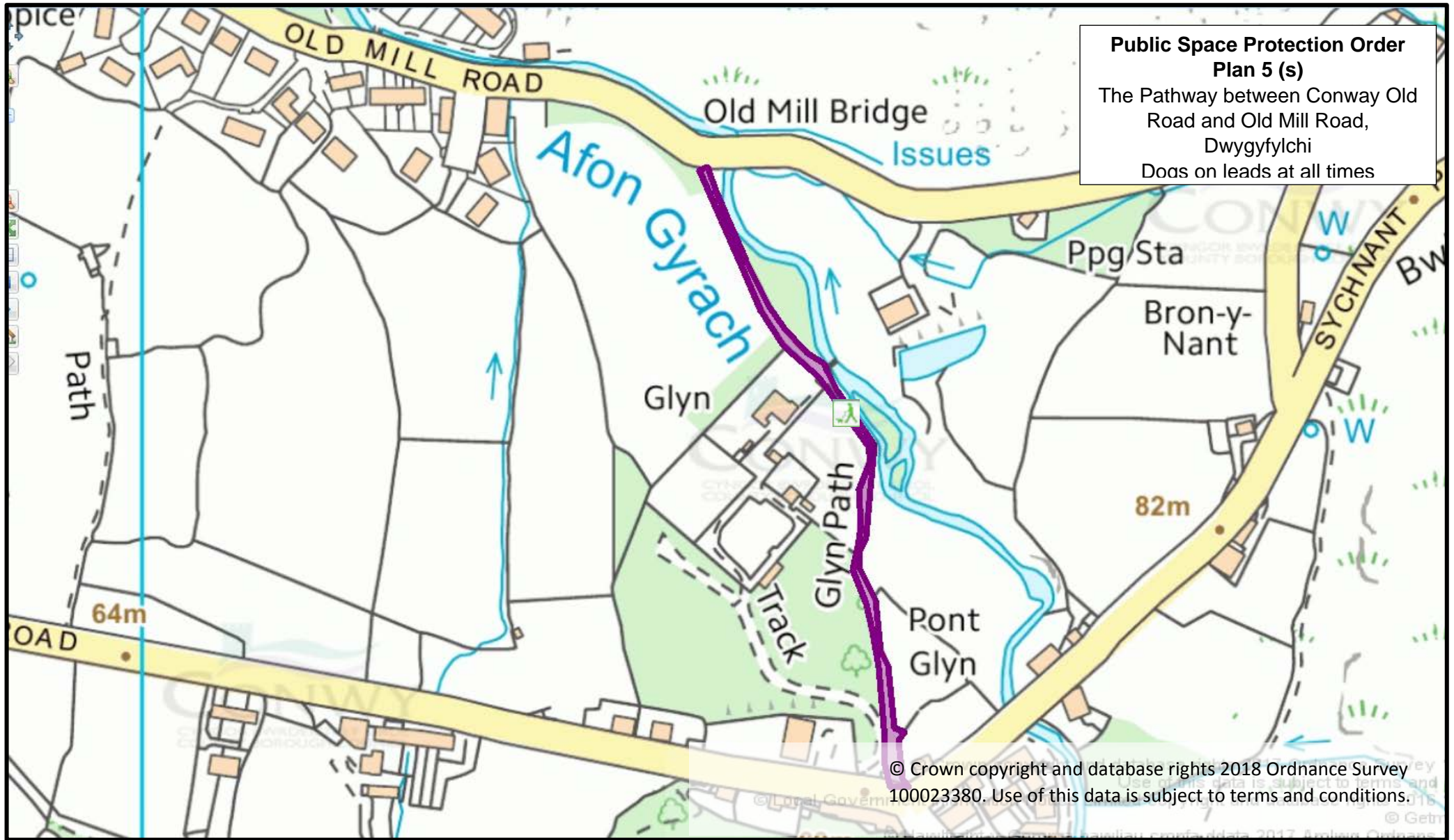


© Crown copyright and database rights 2018 Ordnance Survey
100023380. Use of this data is subject to terms and conditions.



**Public Space Protection Order
Plan 5 (r)**
The Pathway between Glan Yr
Afon Road and Old Mill Road,
Dwygyfylchi
Dogs on leads at all times

© Crown copyright and database rights 2018 Ordnance Survey
100023380. Use of this data is subject to terms and conditions.

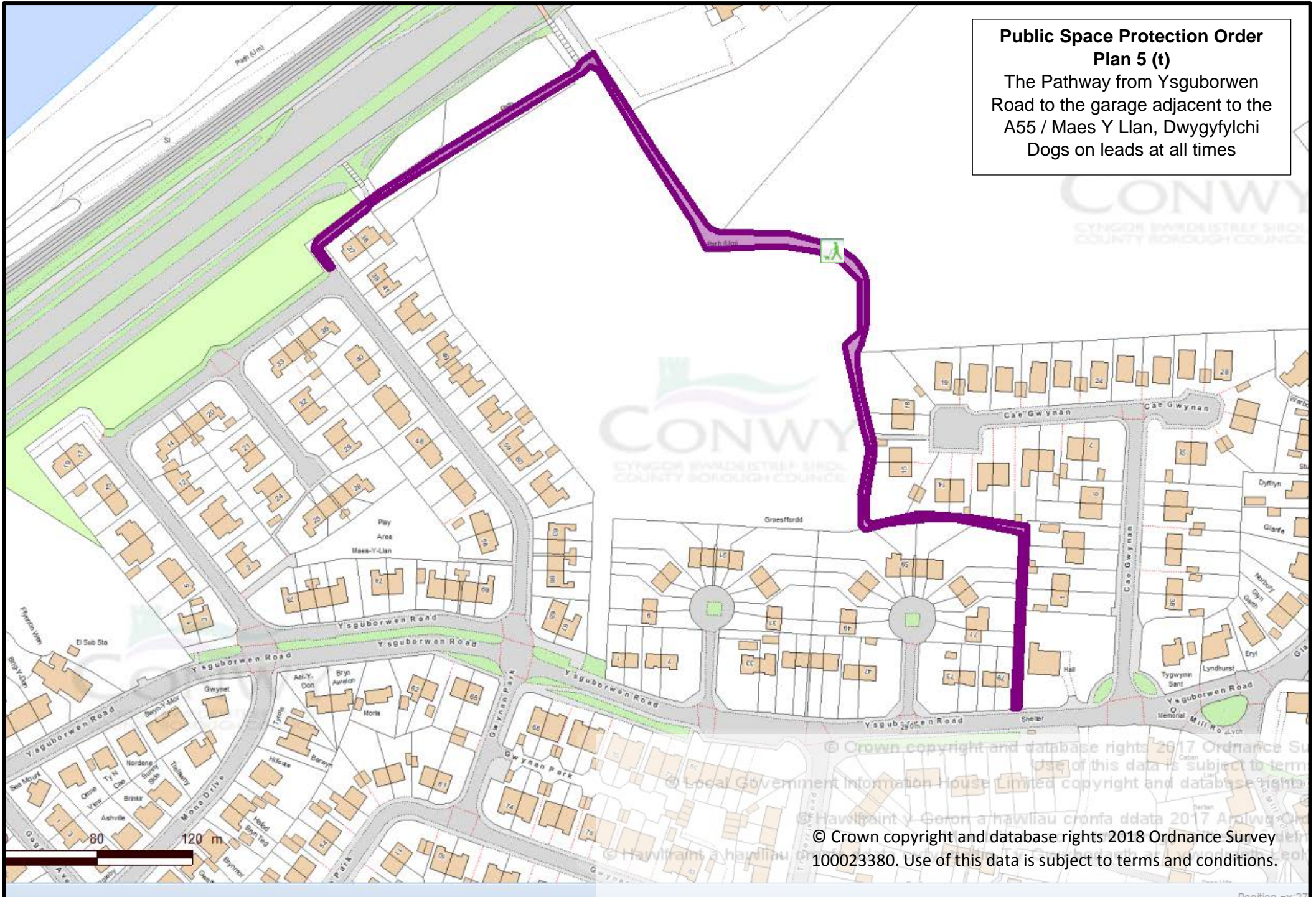


**Public Space Protection Order
Plan 5 (s)**
The Pathway between Conway Old
Road and Old Mill Road,
Dwygyfylchi
Doas on leads at all times

© Crown copyright and database rights 2018 Ordnance Survey
100023380. Use of this data is subject to terms and conditions.

**Public Space Protection Order
Plan 5 (t)**

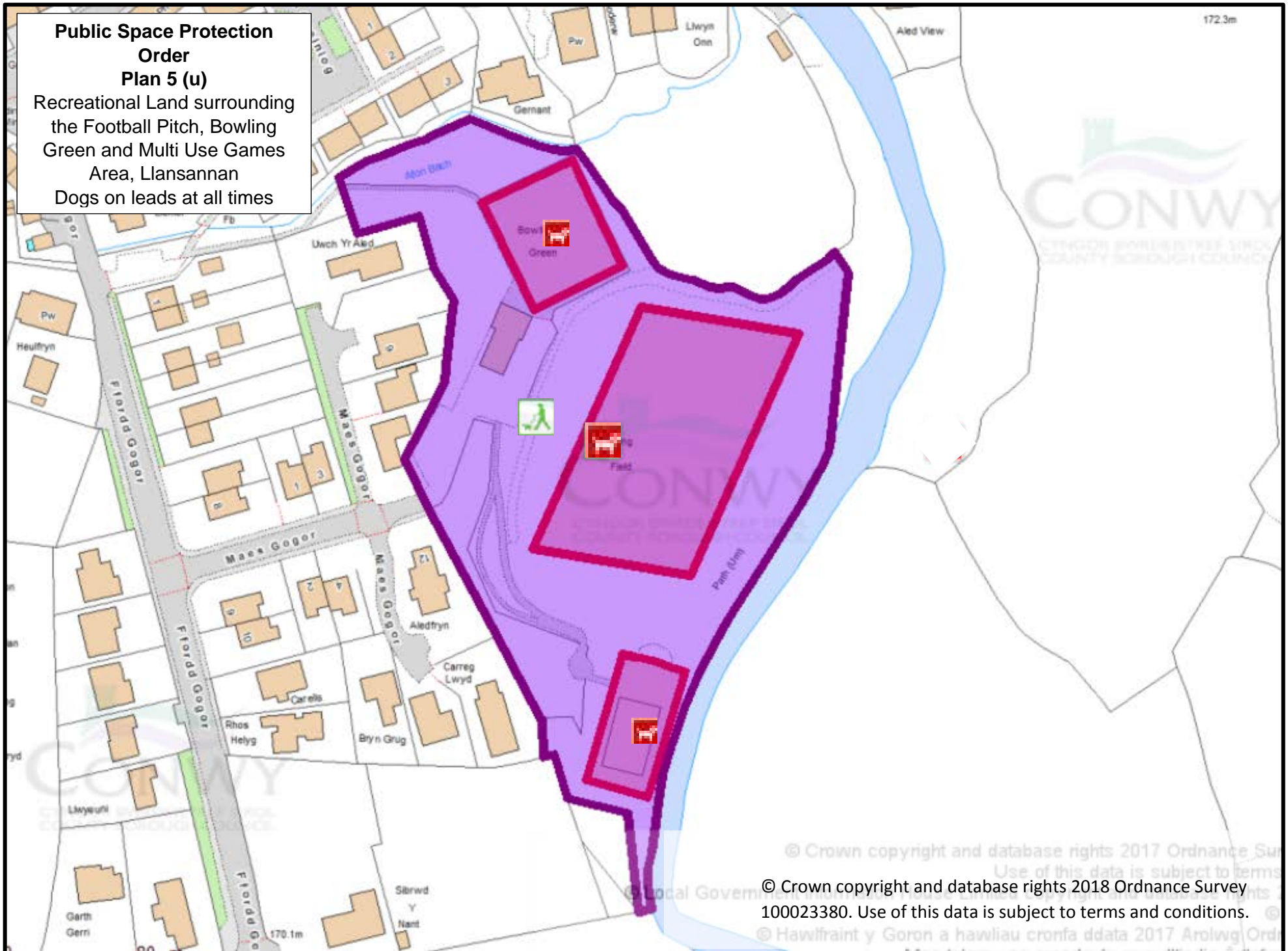
The Pathway from Ysguborwen
Road to the garage adjacent to the
A55 / Maes Y Llan, Dwygyfylchi
Dogs on leads at all times



© Crown copyright and database rights 2017 Ordnance Survey
Use of this data is subject to terms and conditions
© Local Government Information House Limited copyright and database rights
© Havitrant y Goron a hawliau cronfa ddata 2017 Ordnance Survey
© Crown copyright and database rights 2018 Ordnance Survey
100023380. Use of this data is subject to terms and conditions.

**Public Space Protection
Order
Plan 5 (u)**

Recreational Land surrounding
the Football Pitch, Bowling
Green and Multi Use Games
Area, Llansannan
Dogs on leads at all times



You are granted a non-exclusive, royalty free, revocable licence solely to view the Licensed Data for non-commercial purposes for the period during which Conwy County Borough Council makes it available;

You are not permitted to copy, sub-license, distribute, sell or otherwise make available the Licensed Data to third parties in any form; and

Third party rights to enforce the terms of this licence shall be reserved to Ordnance Survey.