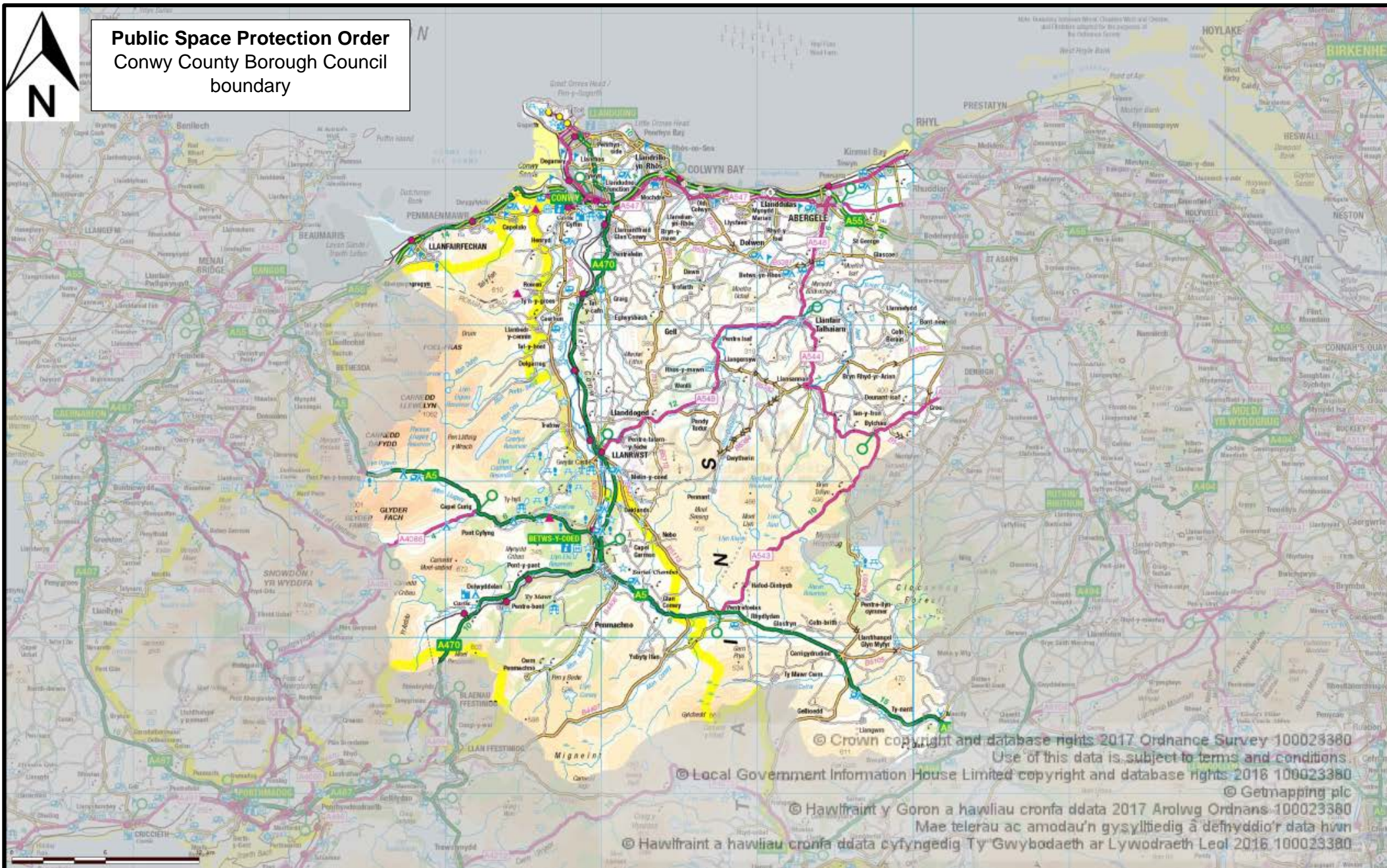


CONSULTATION APPENDIX 1

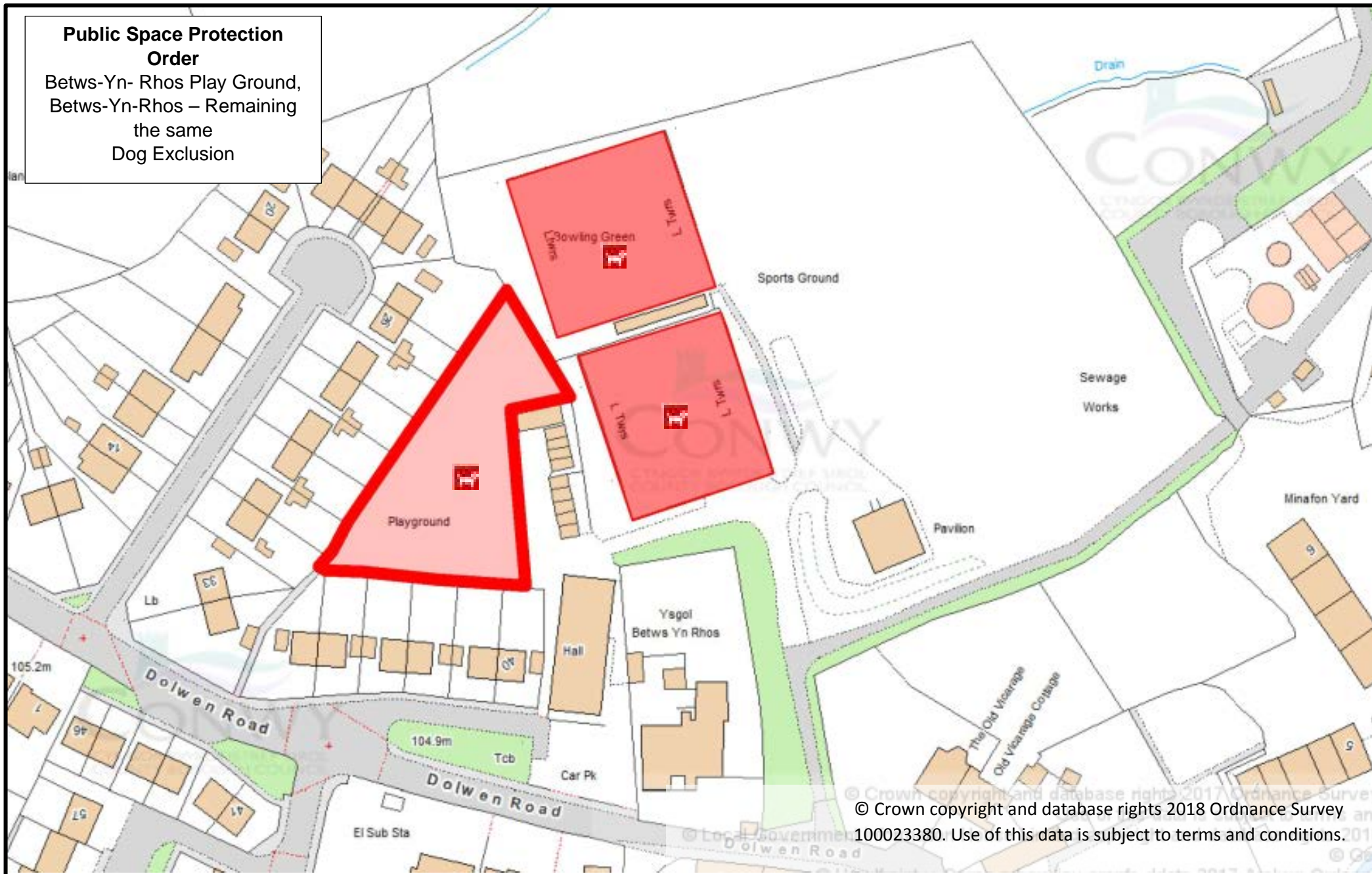


Public Space Protection Order
Conwy County Borough Council
boundary



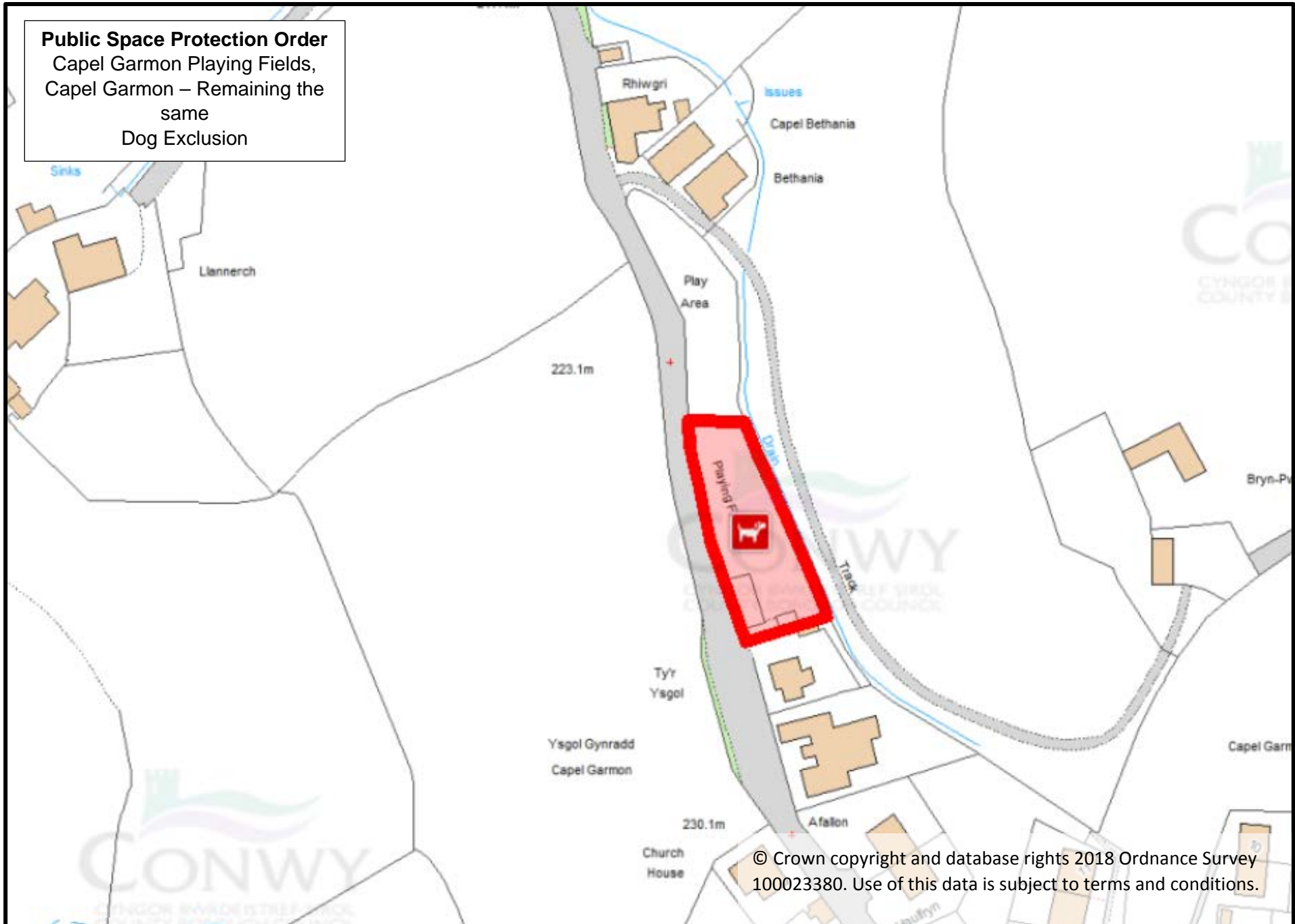
**Public Space Protection
Order**

Betws-Yn- Rhos Play Ground,
Betws-Yn-Rhos – Remaining
the same
Dog Exclusion



Public Space Protection Order

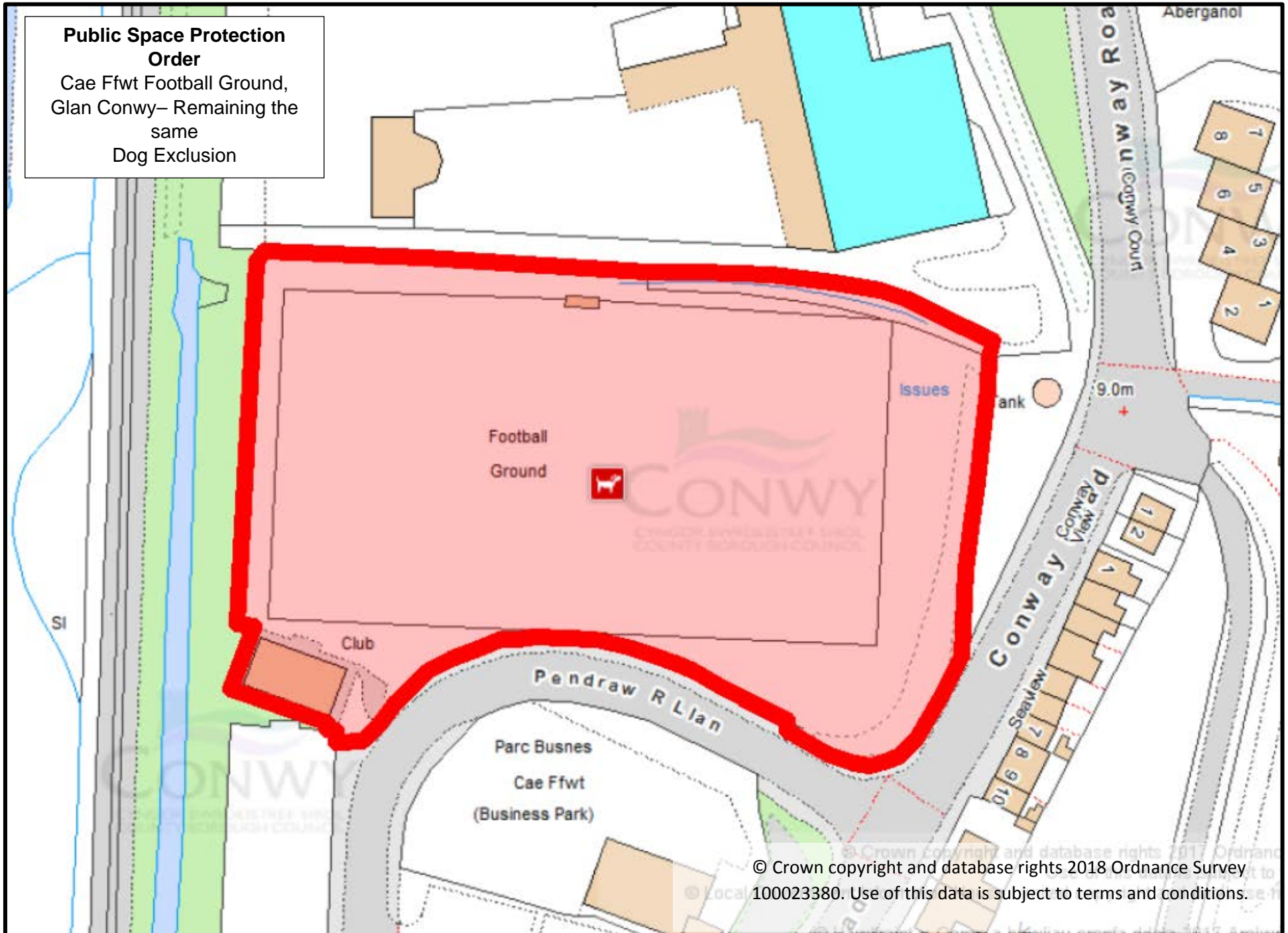
Capel Garmon Playing Fields,
Capel Garmon – Remaining the
same
Dog Exclusion



© Crown copyright and database rights 2018 Ordnance Survey
100023380. Use of this data is subject to terms and conditions.

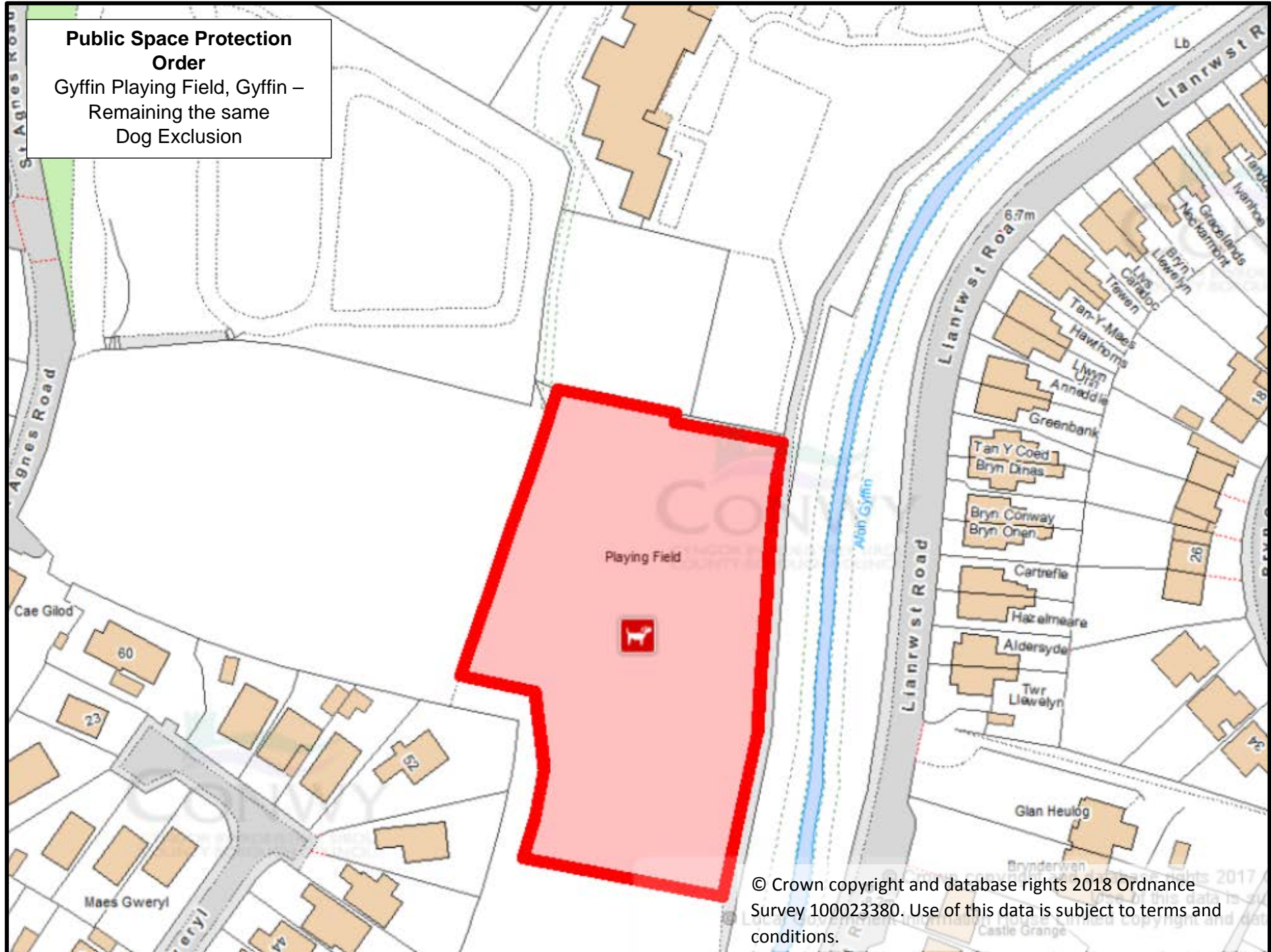
**Public Space Protection
Order**

Cae Ffwrt Football Ground,
Glan Conwy – Remaining the
same
Dog Exclusion



**Public Space Protection
Order**

Gyffin Playing Field, Gyffin –
Remaining the same
Dog Exclusion



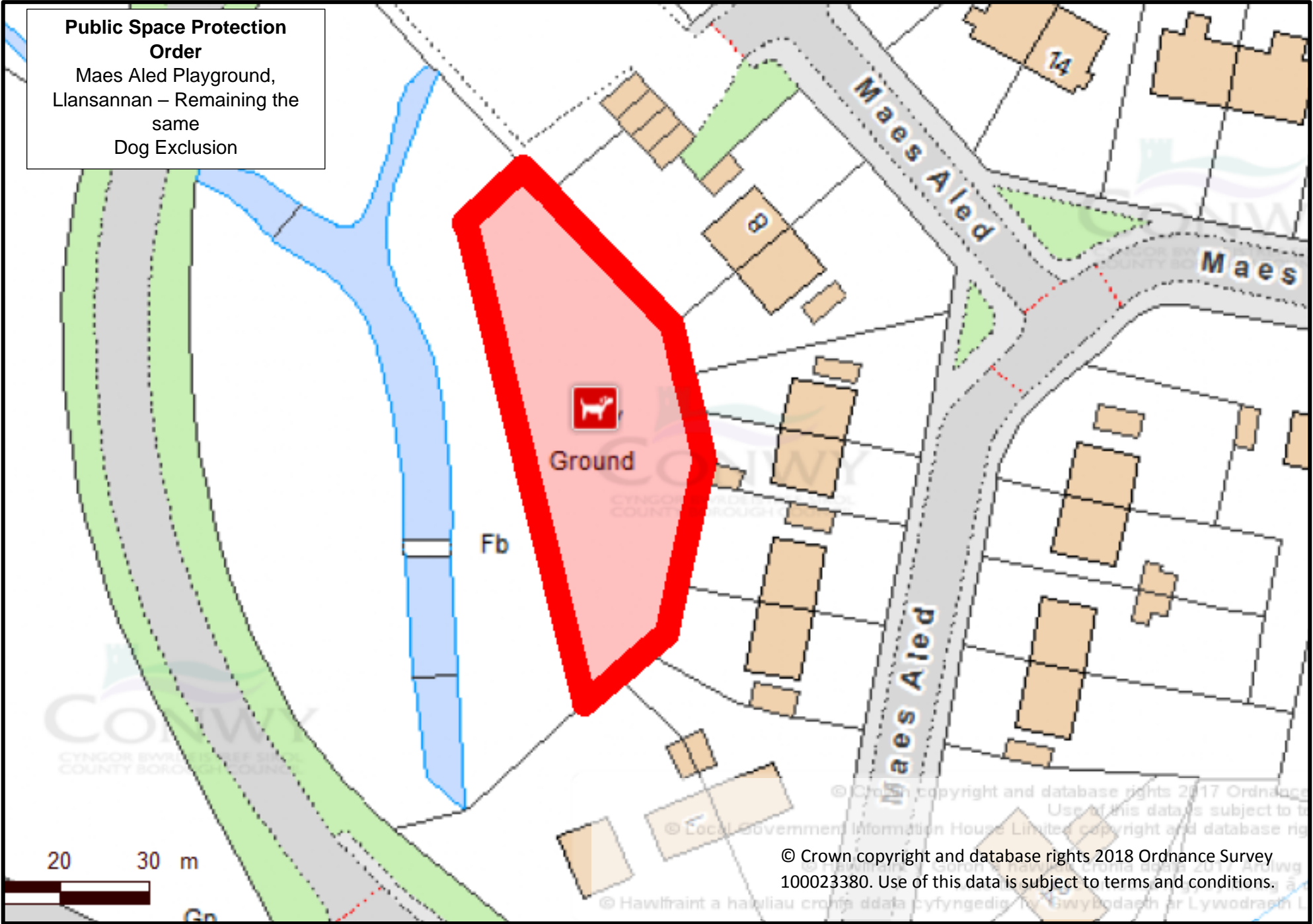
© Crown copyright and database rights 2018 Ordnance
Survey 100023380. Use of this data is subject to terms and
conditions.

**Public Space Protection
Order**

Gowers Road Recreational
Area, Trefriw – Remaining the
same



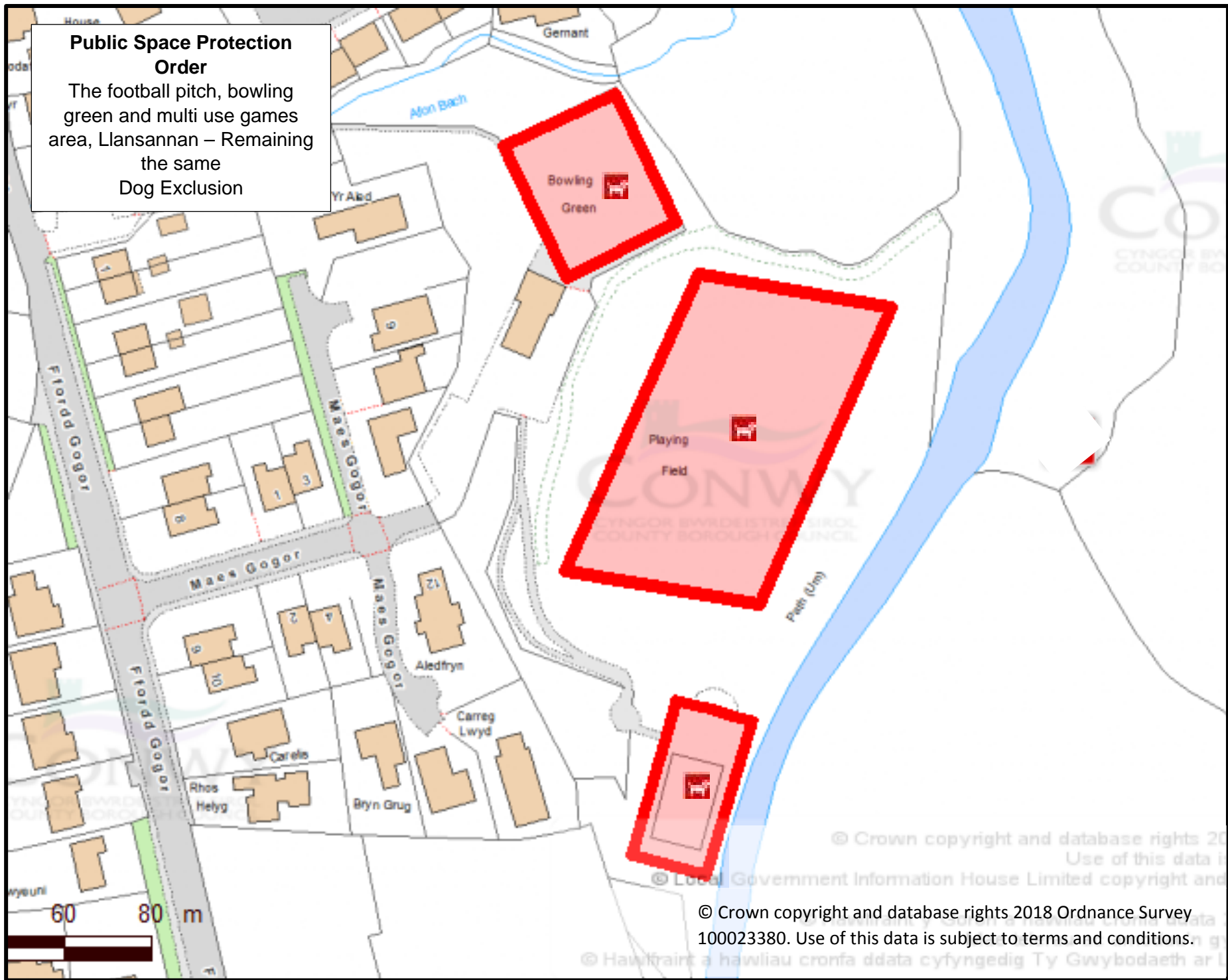
Public Space Protection Order
Maes Aled Playground,
Llansannan – Remaining the same
Dog Exclusion



© Crown copyright and database rights 2018 Ordnance Survey 100023380. Use of this data is subject to terms and conditions.

**Public Space Protection
Order**

The football pitch, bowling
green and multi use games
area, Llansannan – Remaining
the same
Dog Exclusion



© Crown copyright and database rights 2018

Use of this data is subject to terms and conditions.

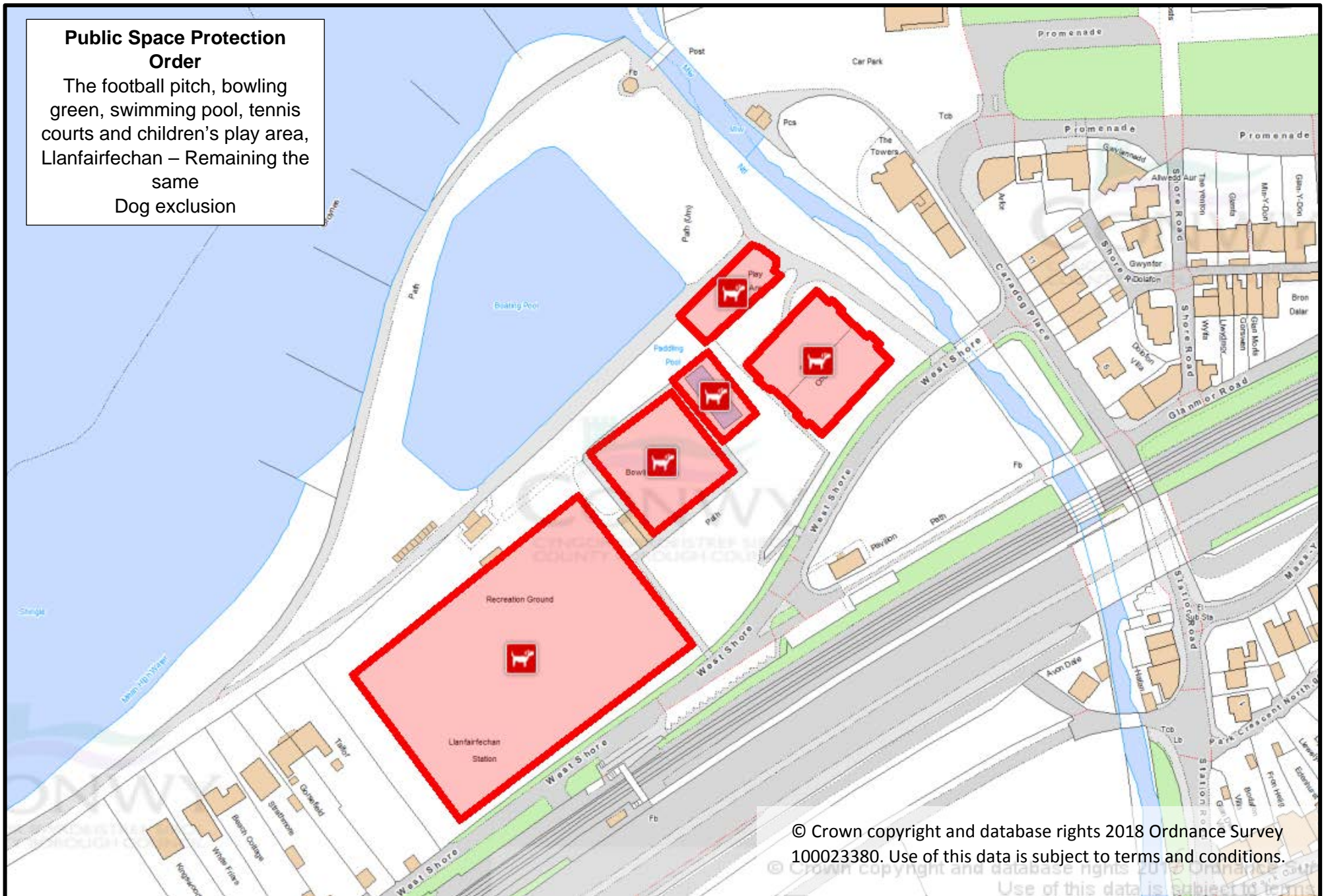
© Local Government Information House Limited copyright and database rights 2018

© Crown copyright and database rights 2018 Ordnance Survey
100023380. Use of this data is subject to terms and conditions.

© Hawlfraint a hawliau cronfa ddata cyfyngedig Ty Gwybodaeth ar I

**Public Space Protection
Order**

The football pitch, bowling
green, swimming pool, tennis
courts and children's play area,
Llanfairfechan – Remaining the
same
Dog exclusion



© Crown copyright and database rights 2018 Ordnance Survey
100023380. Use of this data is subject to terms and conditions.

BAE COLWYN / COLWYN BAY



**Public Space Protection
Order**
Colwyn Bay Beach – Existing
Dog exclusion
1st May – 30th September

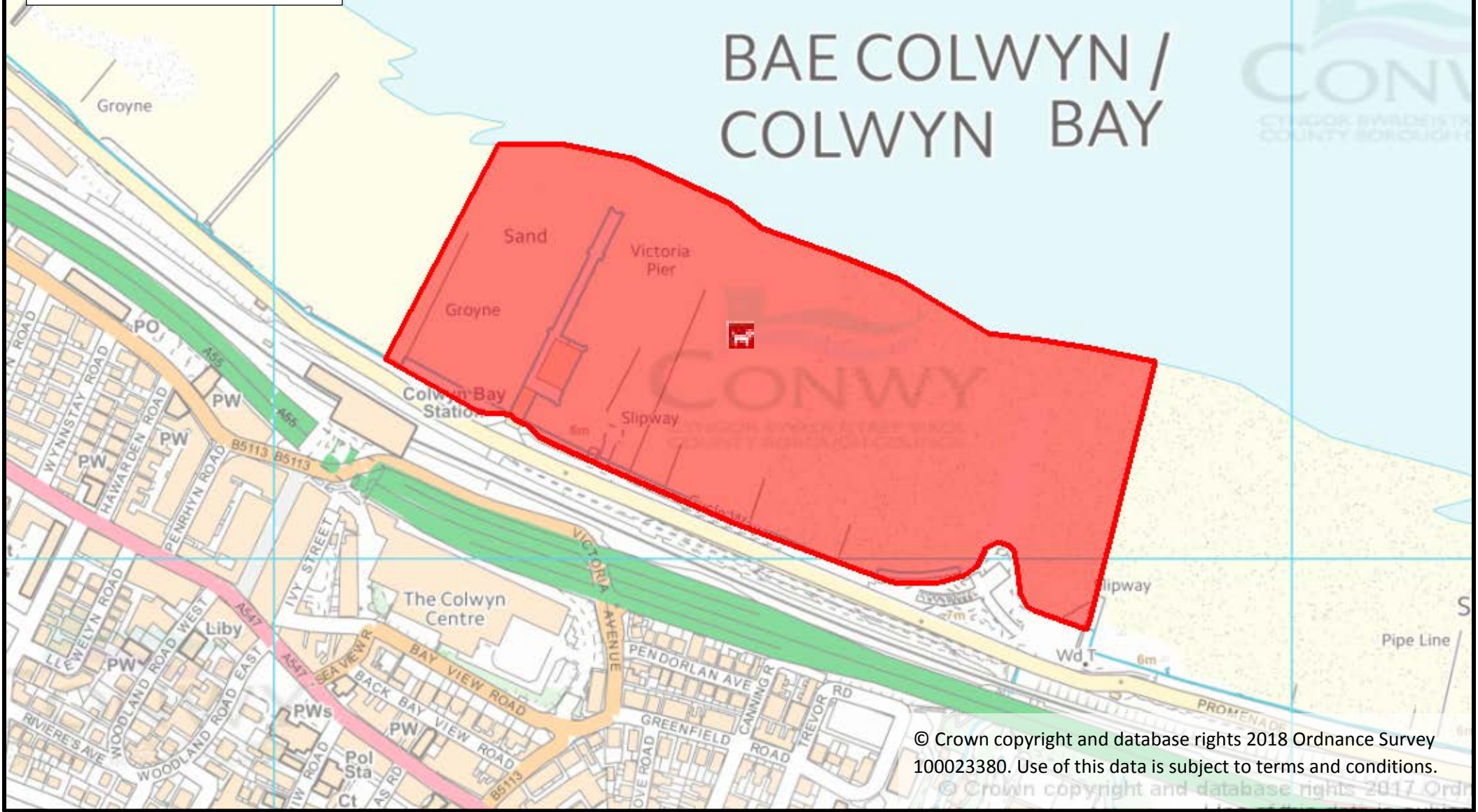


© Crown copyright and database rights 2018 Ordnance Survey
100023380. Use of this data is subject to terms and conditions.

**Public Space Protection
Order**

Colwyn Bay Beach – Proposal
Dog exclusion
All Year

BAE COLWYN / COLWYN BAY

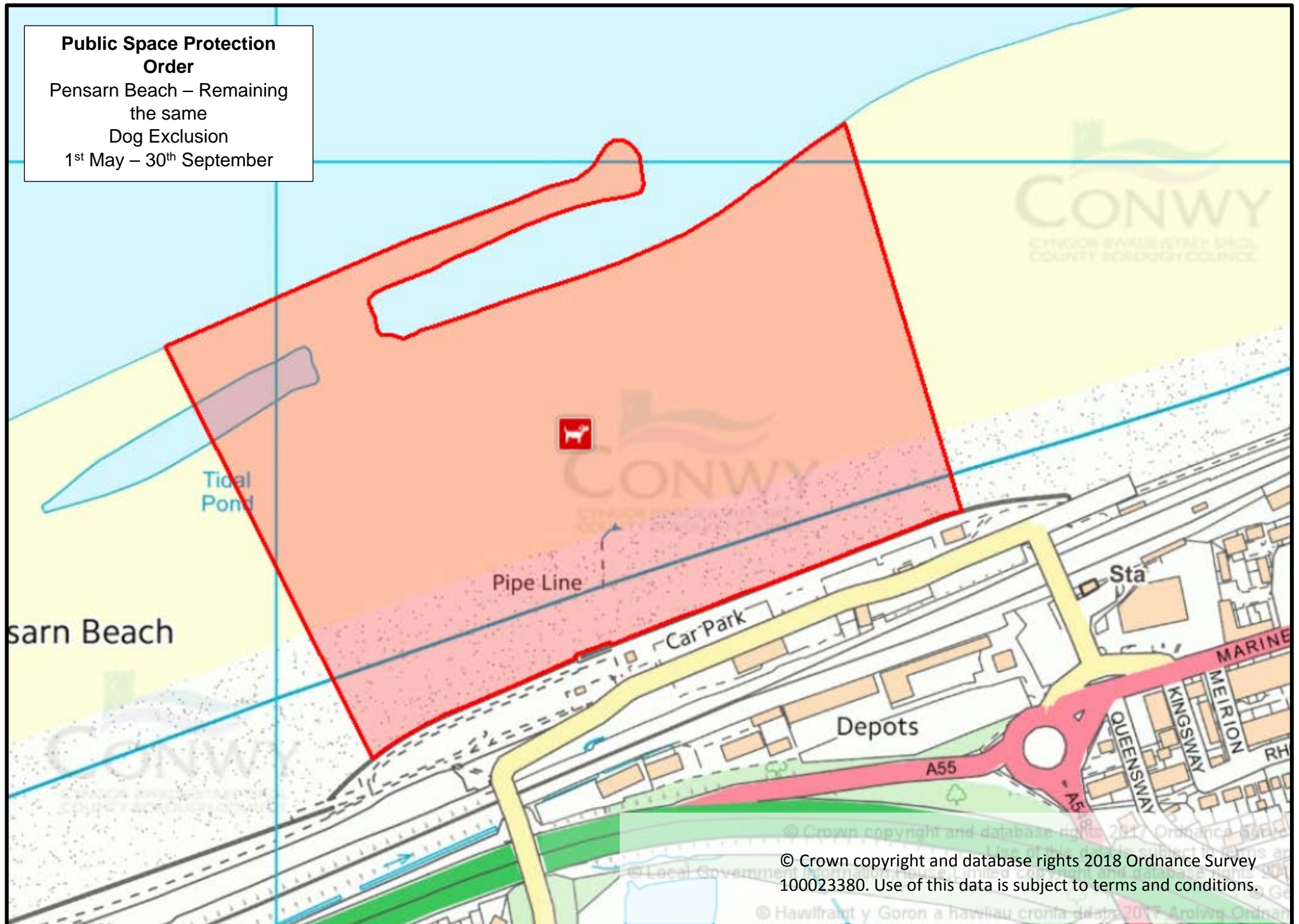


© Crown copyright and database rights 2018 Ordnance Survey 100023380. Use of this data is subject to terms and conditions.

© Crown copyright and database rights 2017 Ordnance Survey

**Public Space Protection
Order**

Pensarn Beach – Remaining
the same
Dog Exclusion
1st May – 30th September

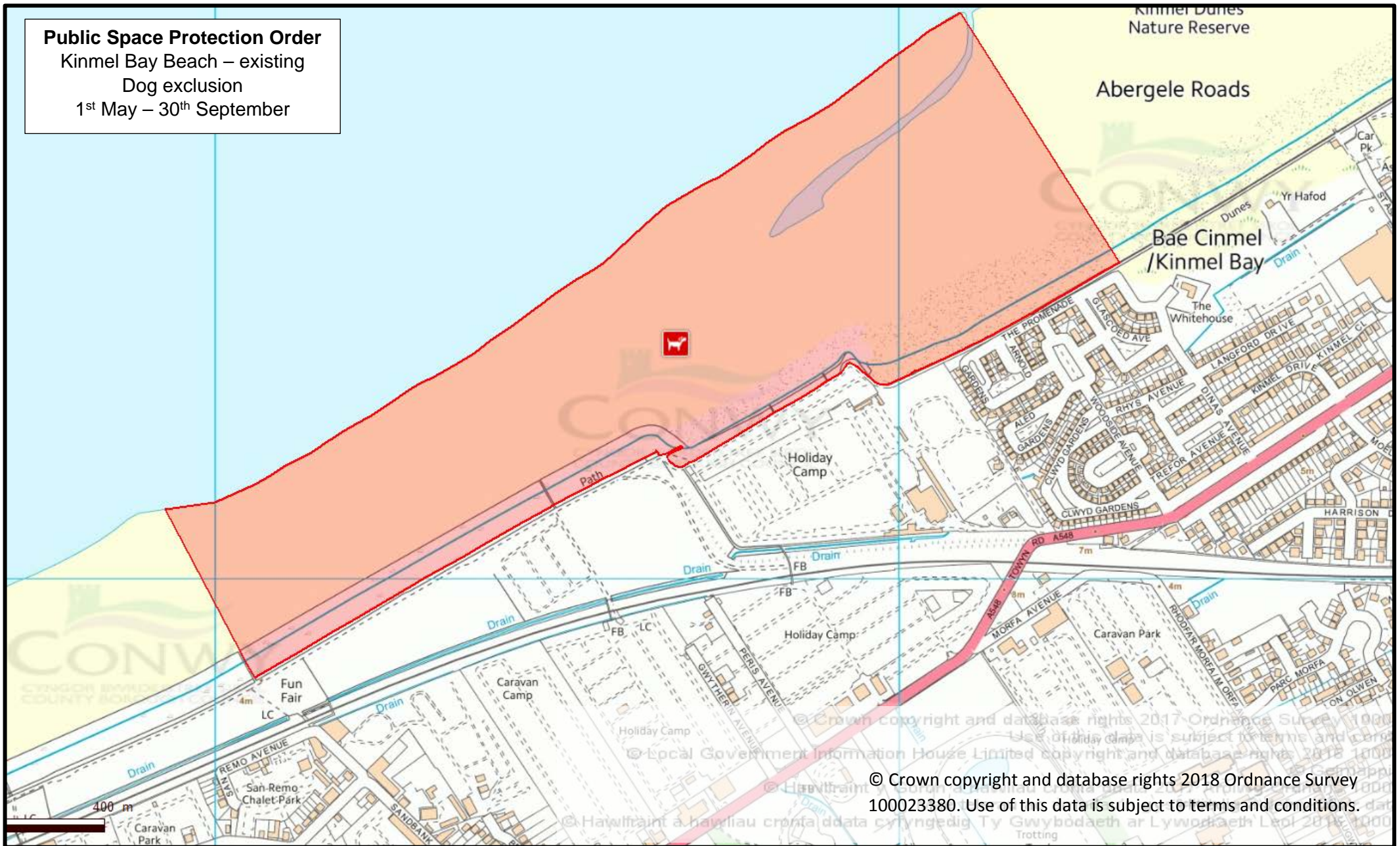


Public Space Protection Order

Kinmel Bay Beach – existing

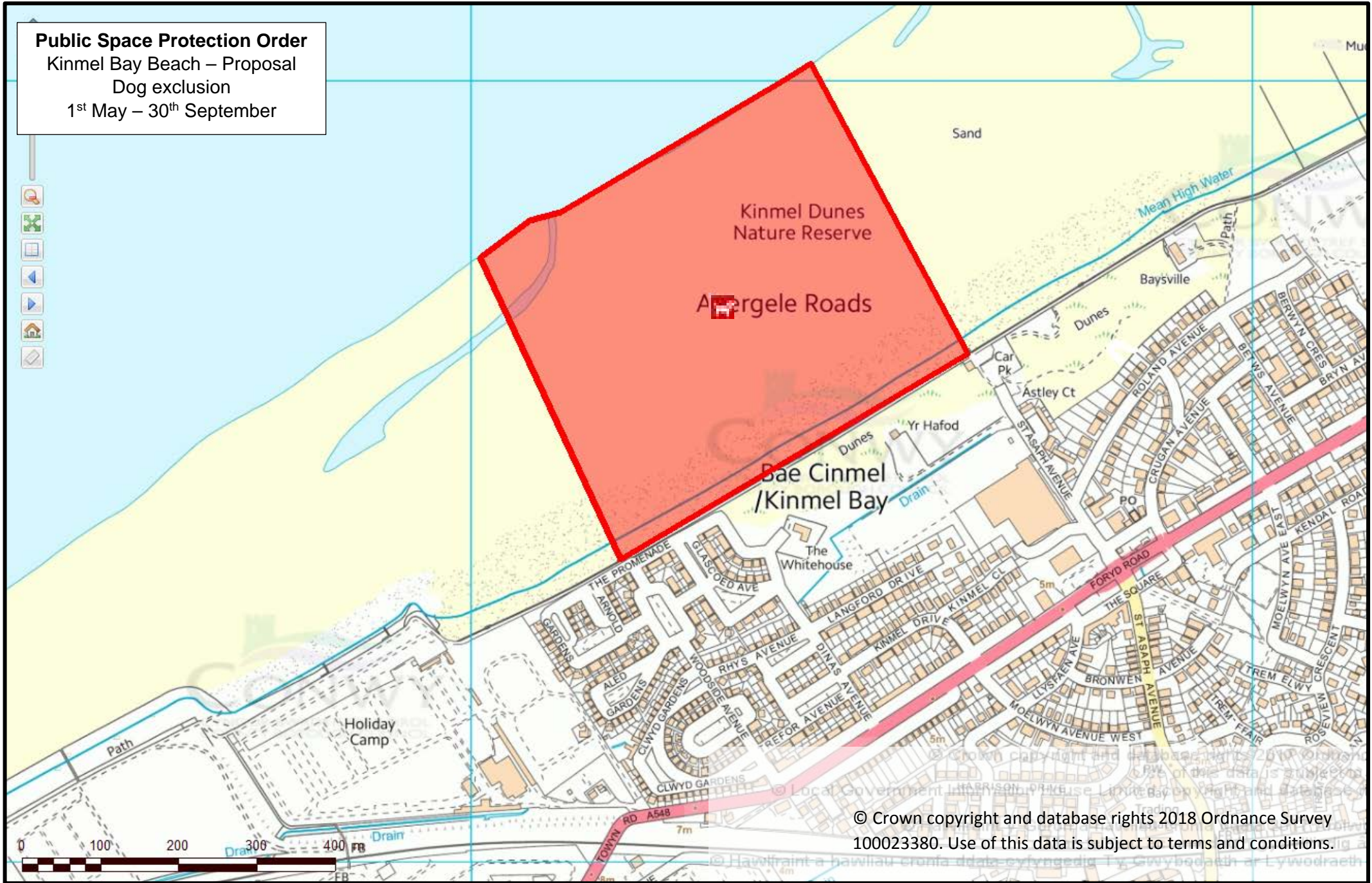
Dog exclusion

1st May – 30th September



© Crown copyright and database rights 2018 Ordnance Survey 100023380. Use of this data is subject to terms and conditions.

Public Space Protection Order
Kinmel Bay Beach – Proposal
Dog exclusion
1st May – 30th September



**Public Space Protection
Order**

North Shore Beach – Existing
Dog exclusion
1st May – 30th September



© Crown copyright and database rights 2018 Ordnance Survey 100023380. Use of this data is subject to terms and conditions.

Public Space Protection Order
North Shore Beach – Proposal
Dog exclusion
1st May – 30th September



Ormes Bay
or
Llandudno Bay

LLANDUDNO

© Crown copyright and database rights 2017 Ordnance Survey 10002
Use of this data is subject to terms and conditions
© Local Government Information House Limited copyright and database rights 2016 10002
© Crown copyright and database rights 2018 Ordnance Survey 10002
Use of this data is subject to terms and conditions.
© Hawifraint y Gorn a hawiliau cSantfa ddata 2017 Ordnance Survey 10002
Use of this data is subject to terms and conditions.
© Hawifraint y Gorn a hawiliau cSantfa ddata c'Lyngedig Ty Gwybodaeth ar Lywodraeth Leol 2016 10002

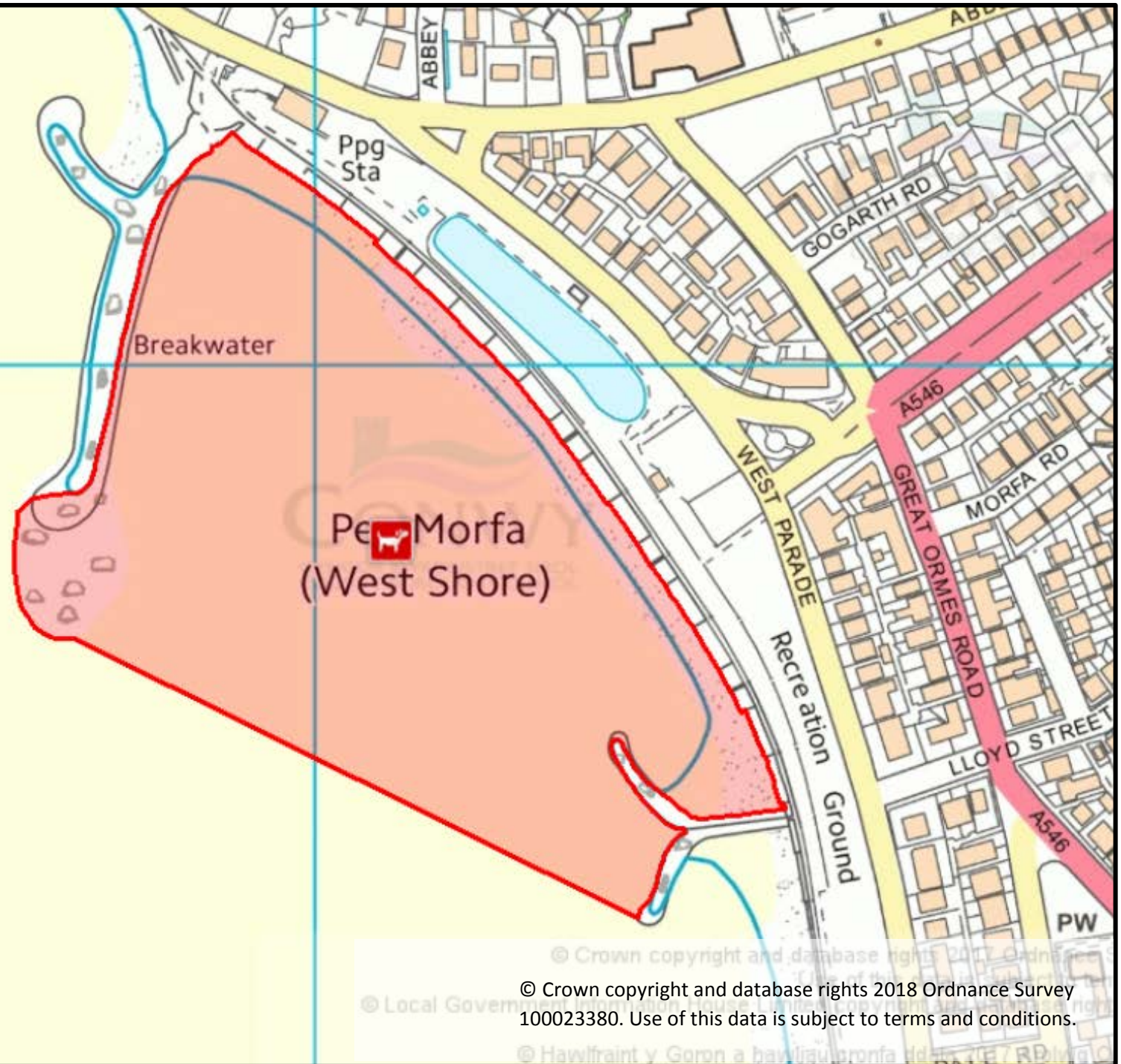
**Public Space Protection
Order**

Llandudno West Shore Beach

– Remaining the same

Dog Exclusion

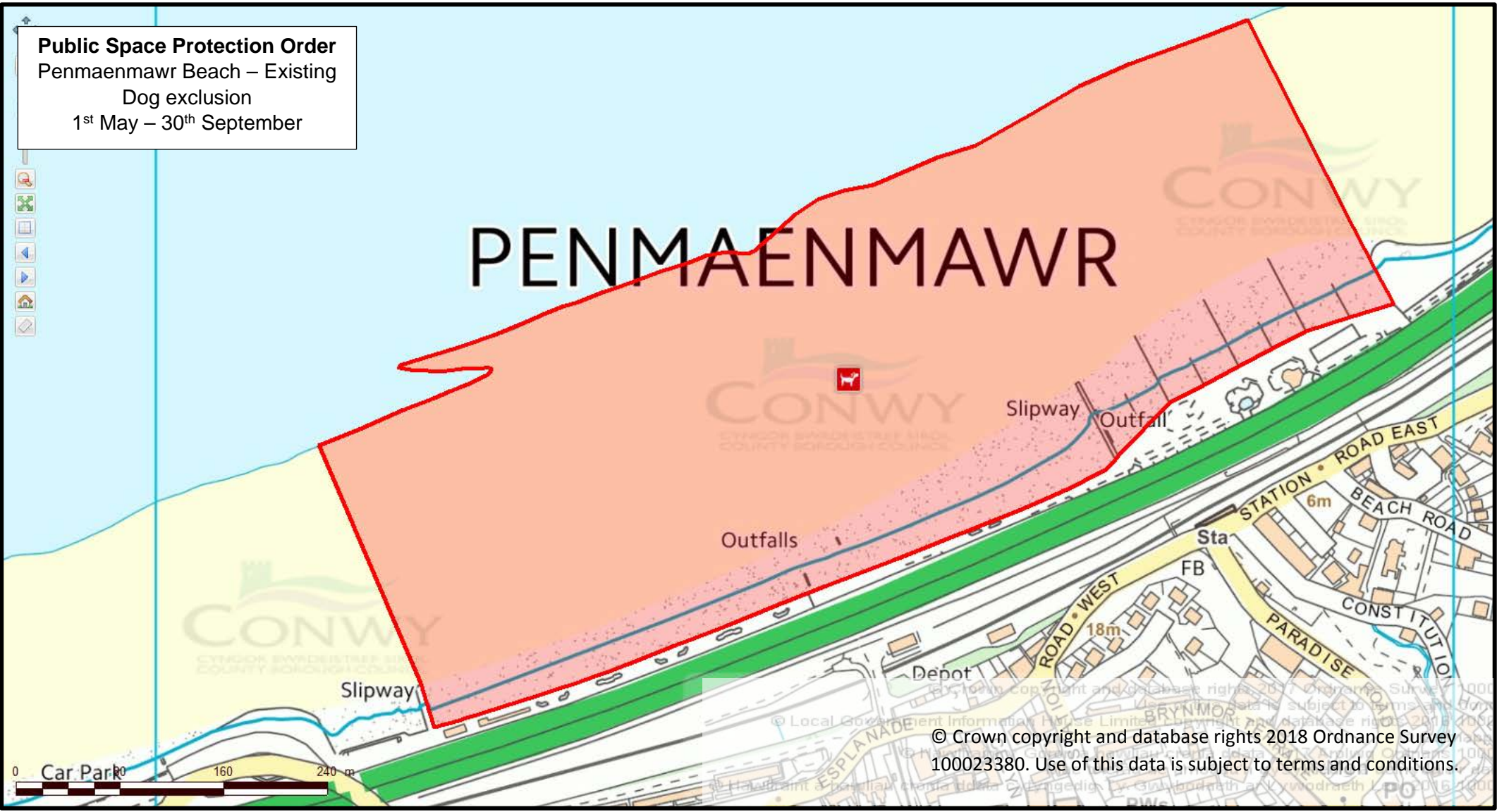
1st May – 30th September



© Crown copyright and database rights 2017 Ordnance Survey
© Local Government Information House
© Crown copyright and database rights 2018 Ordnance Survey
100023380. Use of this data is subject to terms and conditions.
© Hawffraint y Gorn a hawffraint profa 100023380

Public Space Protection Order
Penmaenmawr Beach – Existing
Dog exclusion
1st May – 30th September

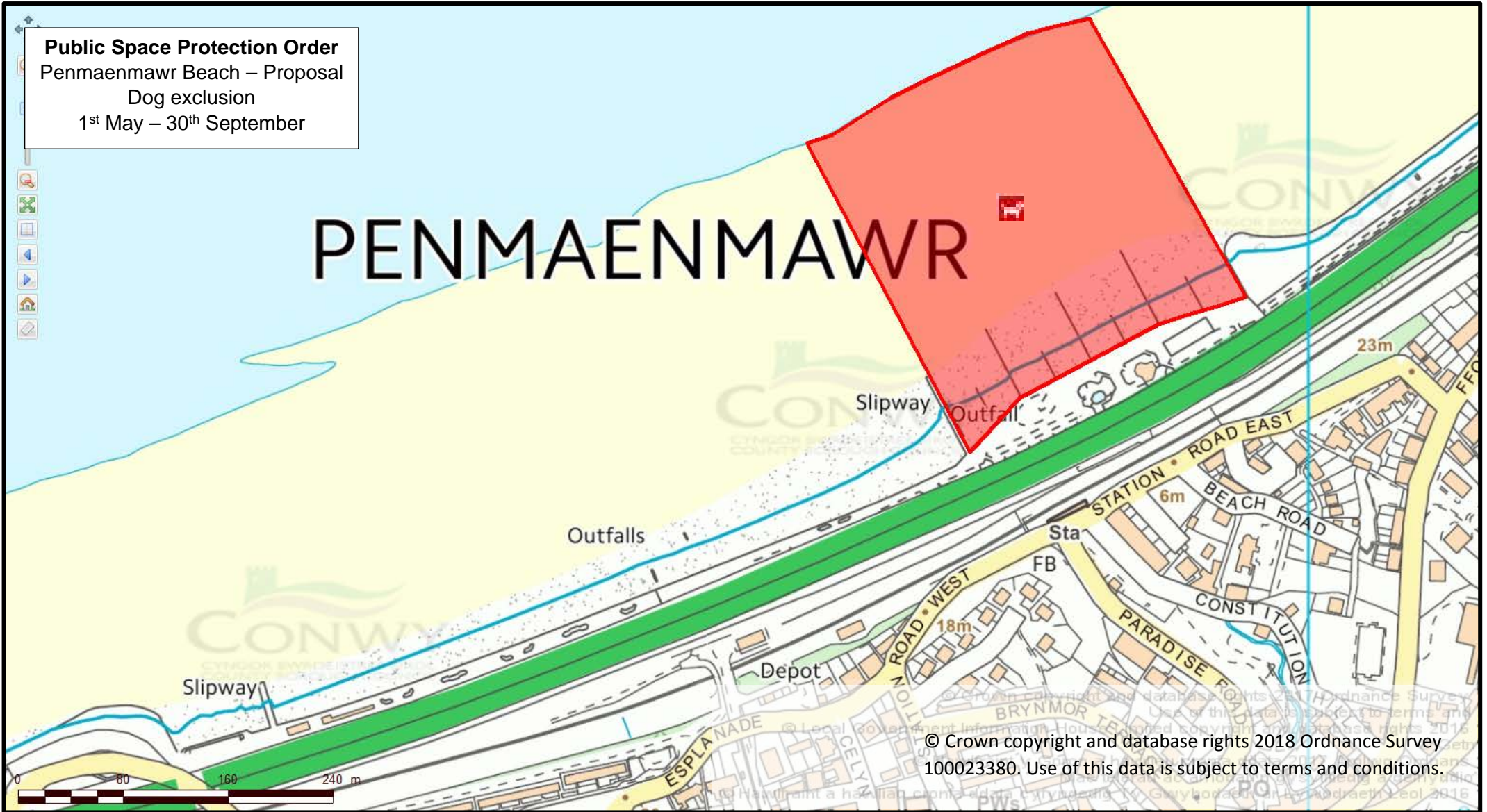
PENMAENMAWR



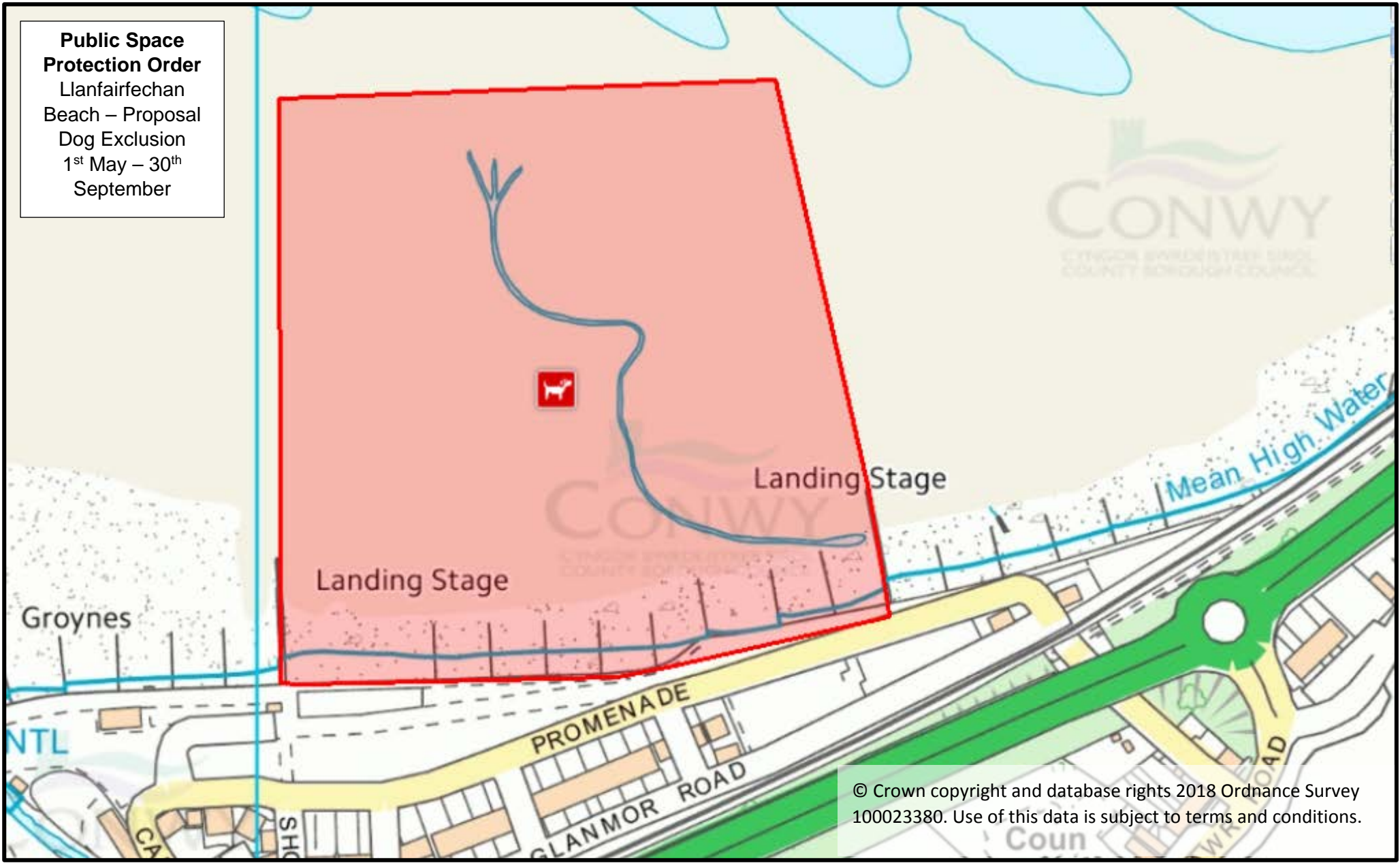
© Crown copyright and database rights 2018 Ordnance Survey 100023380. Use of this data is subject to terms and conditions.

Public Space Protection Order
Penmaenmawr Beach – Proposal
Dog exclusion
1st May – 30th September

PENMAENMAWR



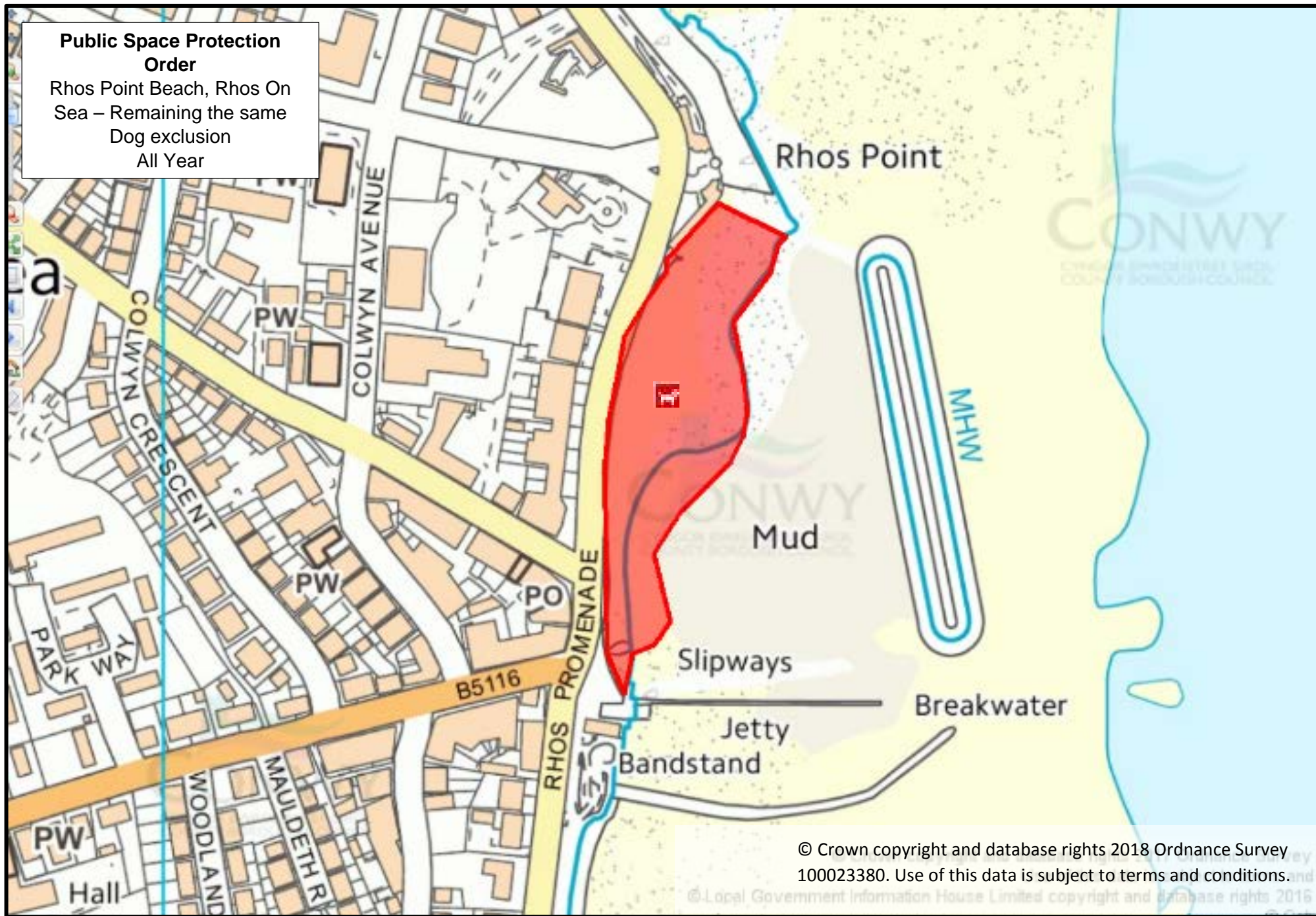
**Public Space
Protection Order**
Llanfairfechan
Beach – Proposal
Dog Exclusion
1st May – 30th
September



© Crown copyright and database rights 2018 Ordnance Survey 100023380. Use of this data is subject to terms and conditions.

**Public Space Protection
Order**

Rhos Point Beach, Rhos On
Sea – Remaining the same
Dog exclusion
All Year

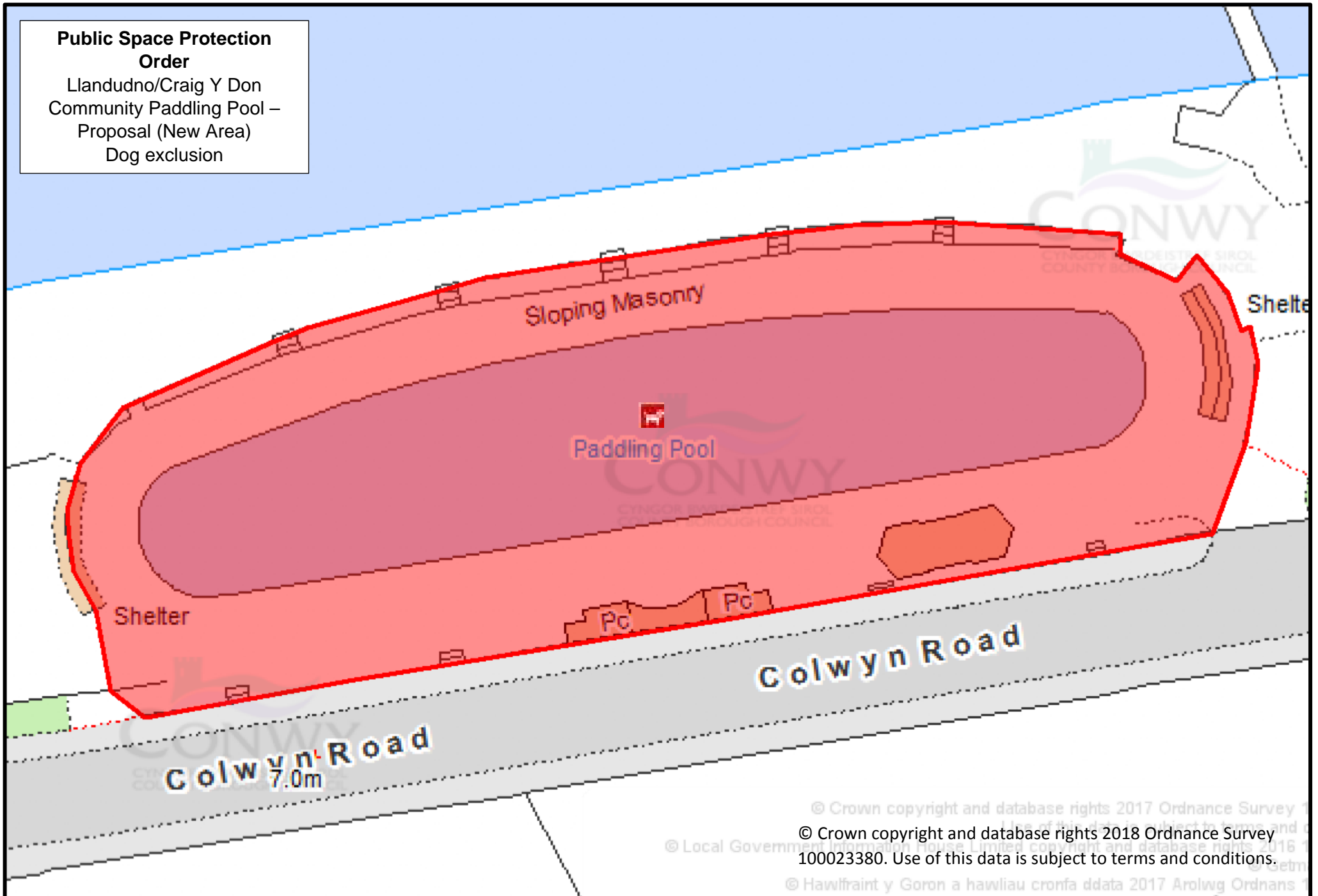


© Crown copyright and database rights 2018 Ordnance Survey
100023380. Use of this data is subject to terms and conditions.

© Local Government Information House Limited copyright and database rights 2016

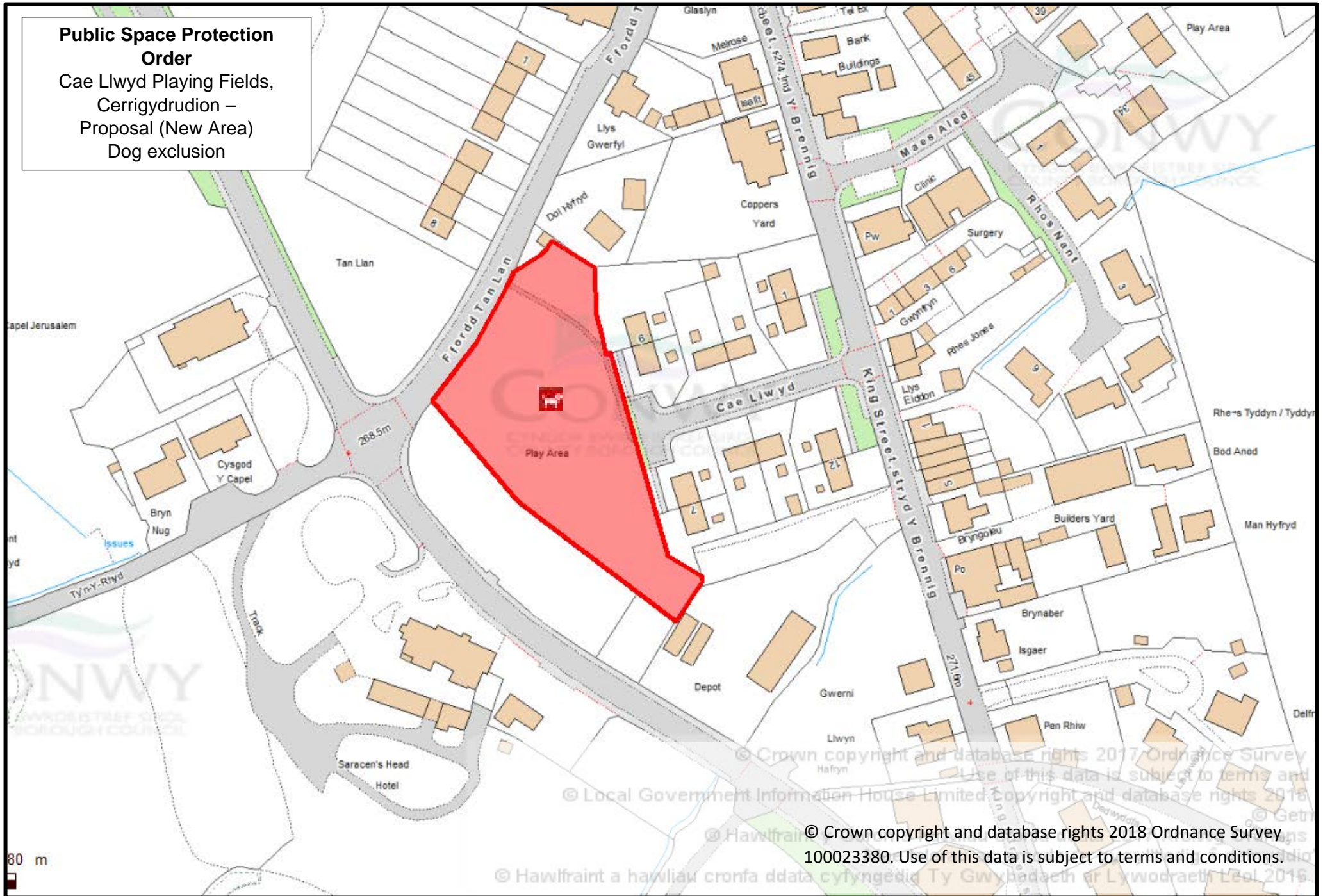
**Public Space Protection
Order**

Llandudno/Craig Y Don
Community Paddling Pool –
Proposal (New Area)
Dog exclusion



**Public Space Protection
Order**

Cae Llwyd Playing Fields,
Cerrigydrudion –
Proposal (New Area)
Dog exclusion



80 m

© Crown copyright and database rights 2017 Ordnance Survey
Use of this data is subject to terms and conditions

© Local Government Information House Limited Copyright and database rights 2016

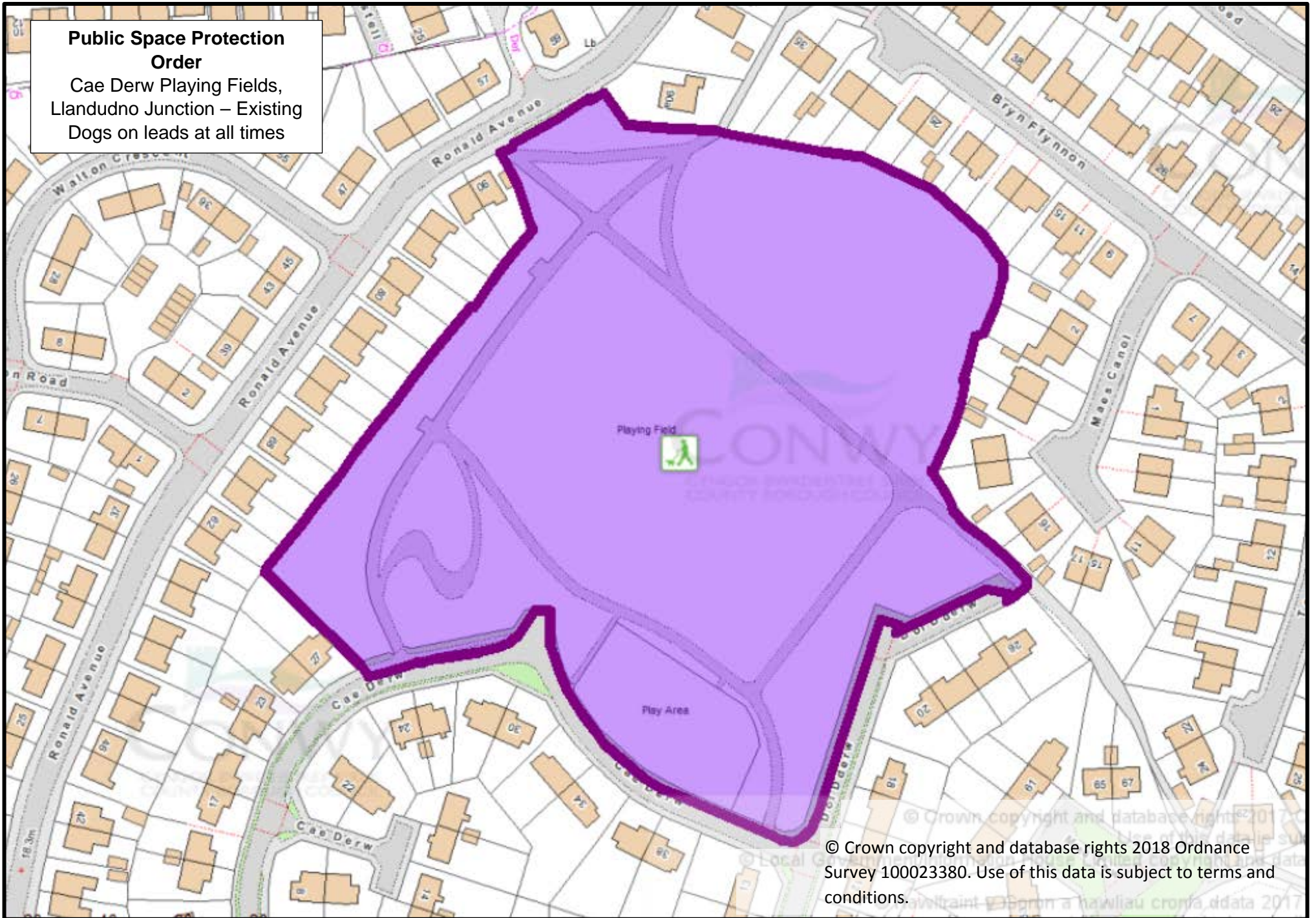
© Crown copyright and database rights 2018 Ordnance Survey

100023380. Use of this data is subject to terms and conditions.

© Hawlfraint a hawl iau cronfa ddata cyfyngedig TY Gwynedd a Lywodraeth Lloer 2016

**Public Space Protection
Order**

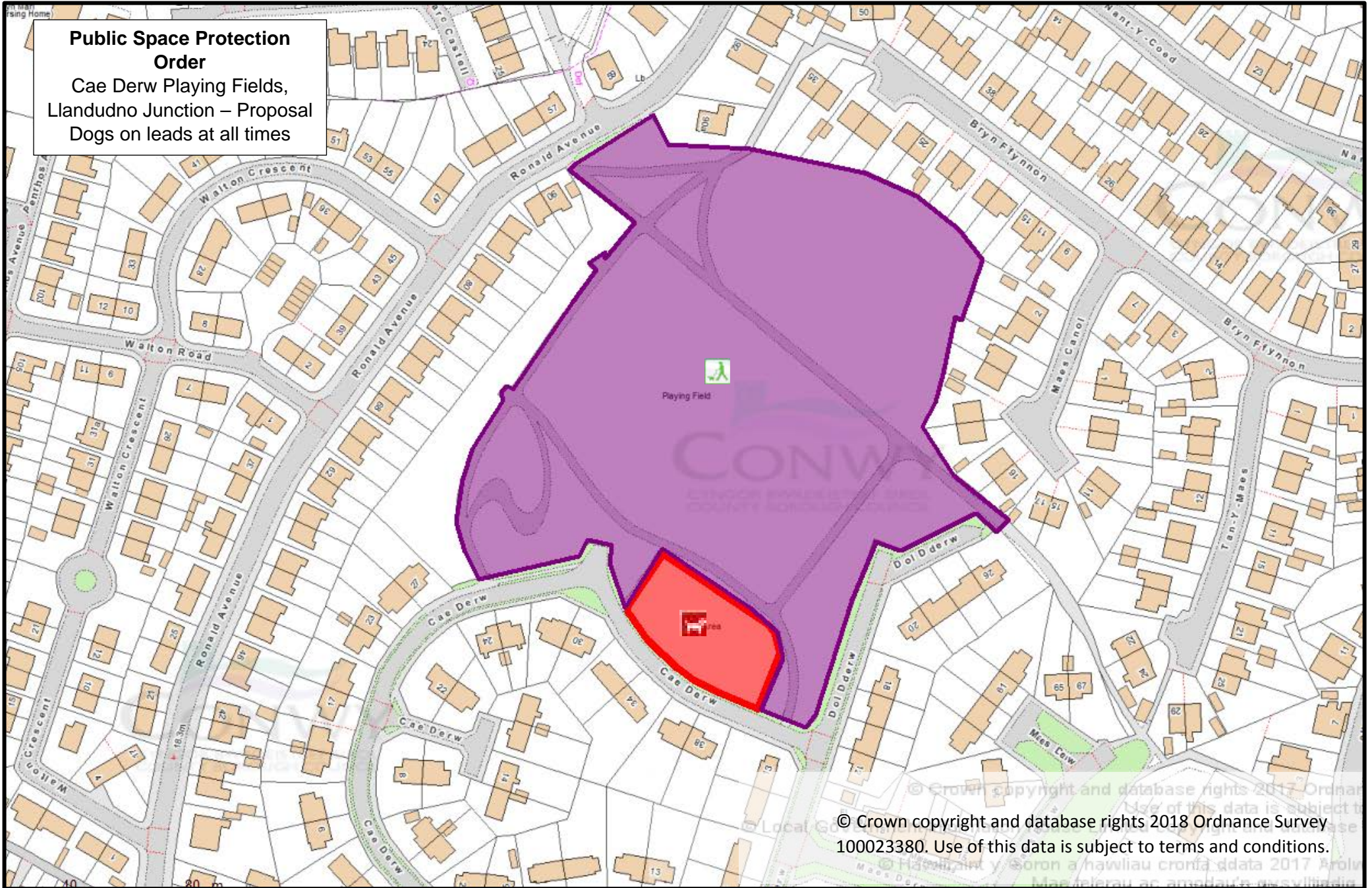
Cae Derw Playing Fields,
Llandudno Junction – Existing
Dogs on leads at all times



© Crown copyright and database rights 2018 Ordnance
Survey 100023380. Use of this data is subject to terms and
conditions.

**Public Space Protection
Order**

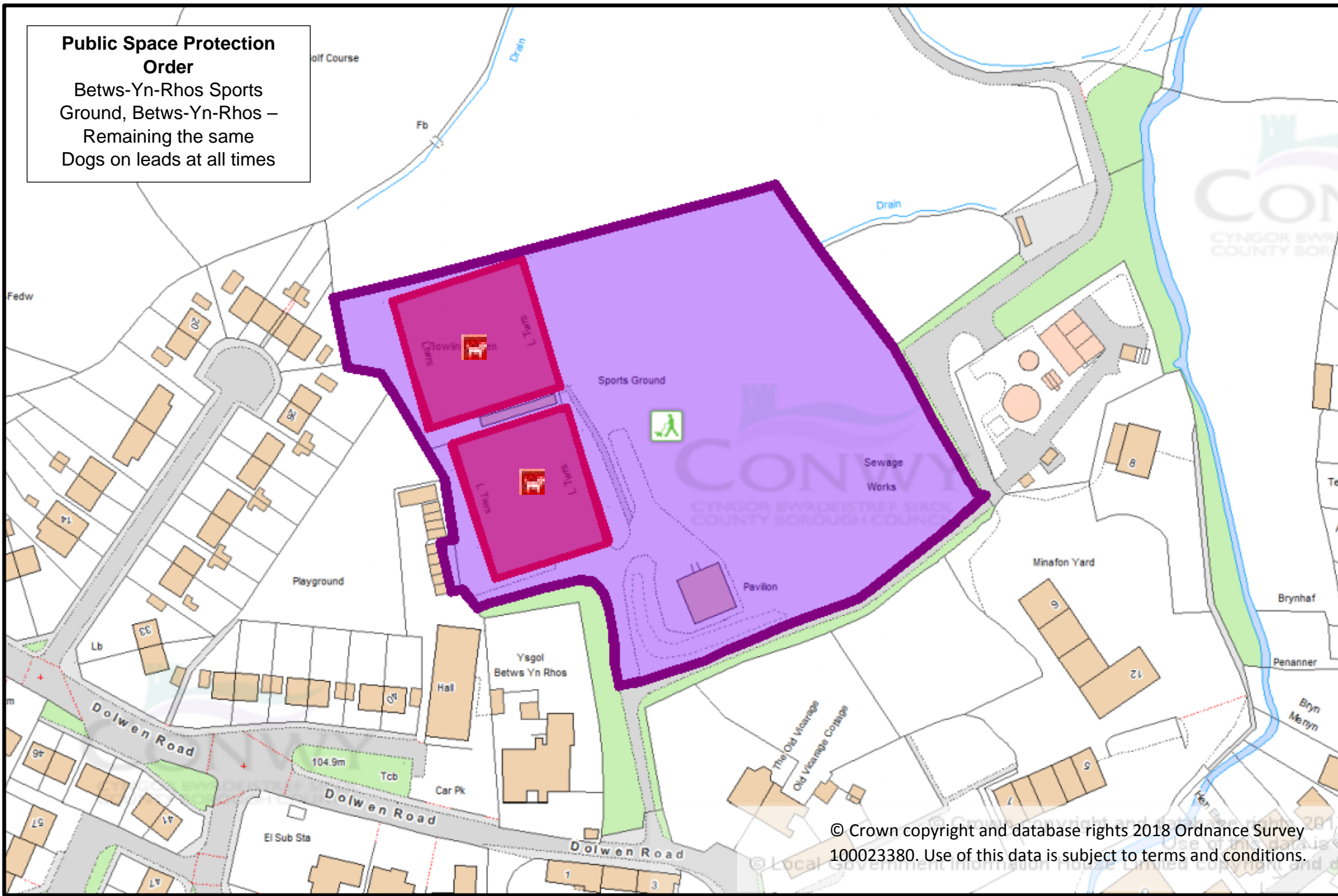
Cae Derw Playing Fields,
Llandudno Junction – Proposal
Dogs on leads at all times



© Crown copyright and database rights 2018 Ordnance Survey
100023380. Use of this data is subject to terms and conditions.

**Public Space Protection
Order**

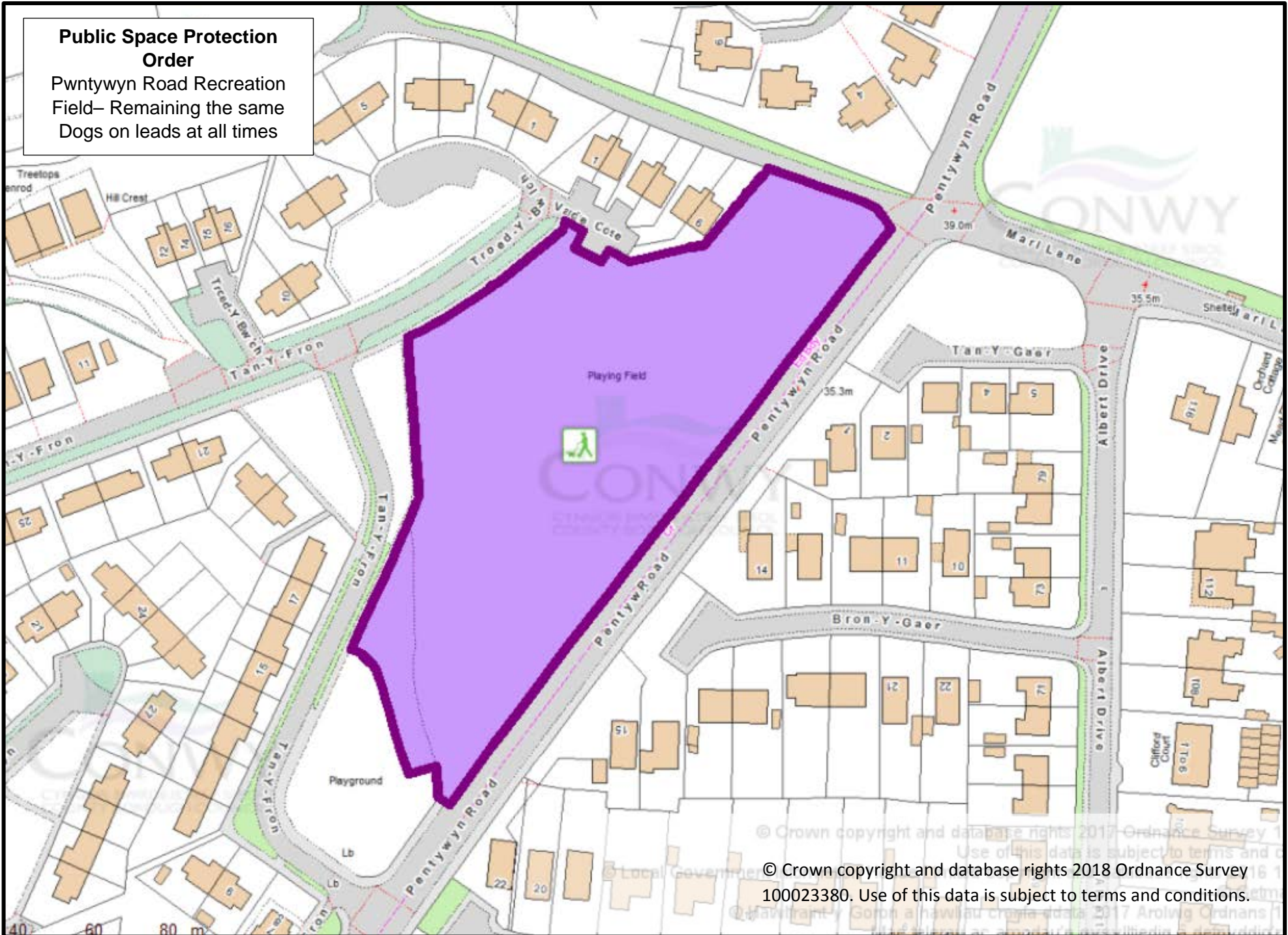
Betws-Yn-Rhos Sports
Ground, Betws-Yn-Rhos –
Remaining the same
Dogs on leads at all times



© Crown copyright and database rights 2018 Ordnance Survey
100023380. Use of this data is subject to terms and conditions.

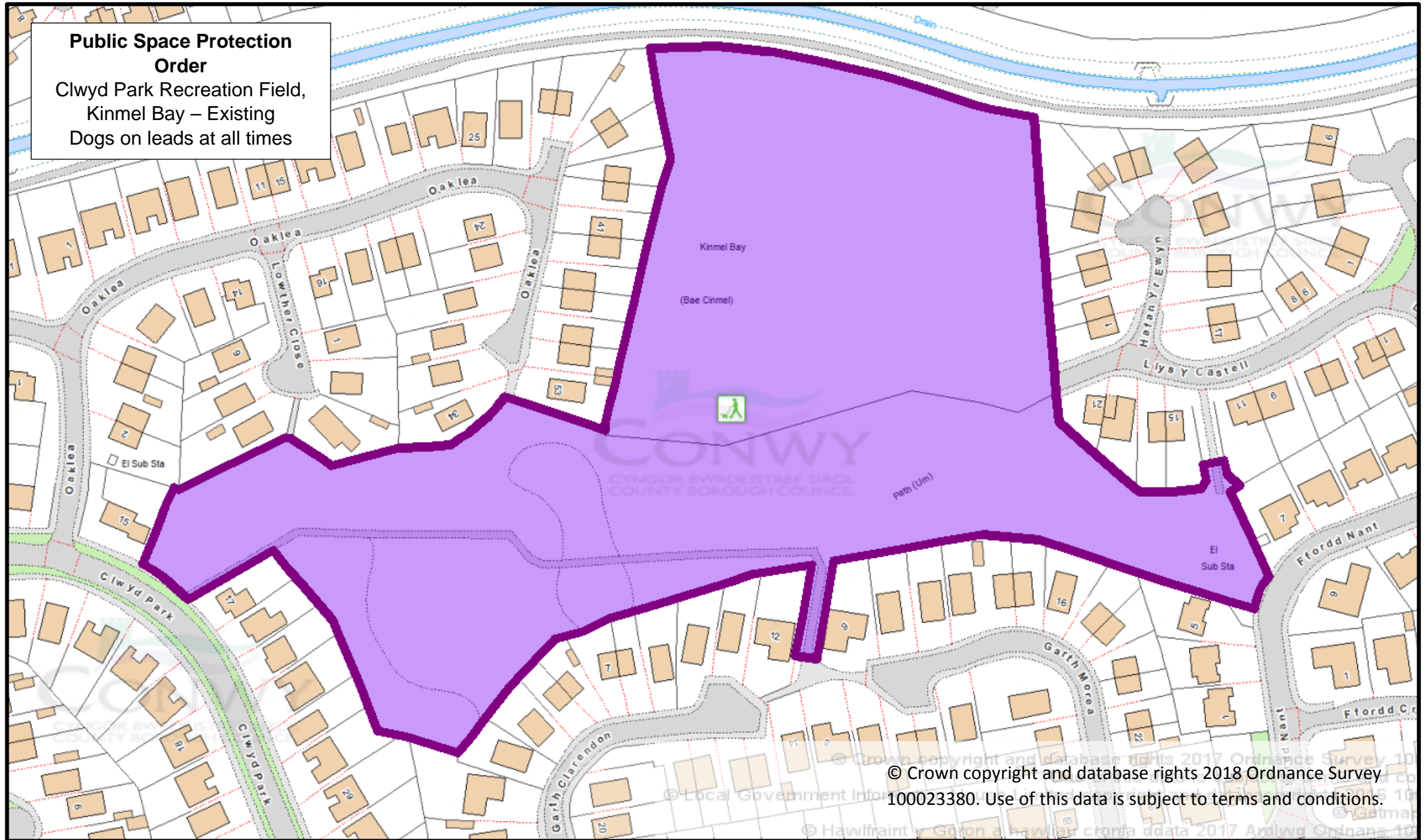
**Public Space Protection
Order**

Pwntwywn Road Recreation
Field– Remaining the same
Dogs on leads at all times



**Public Space Protection
Order**

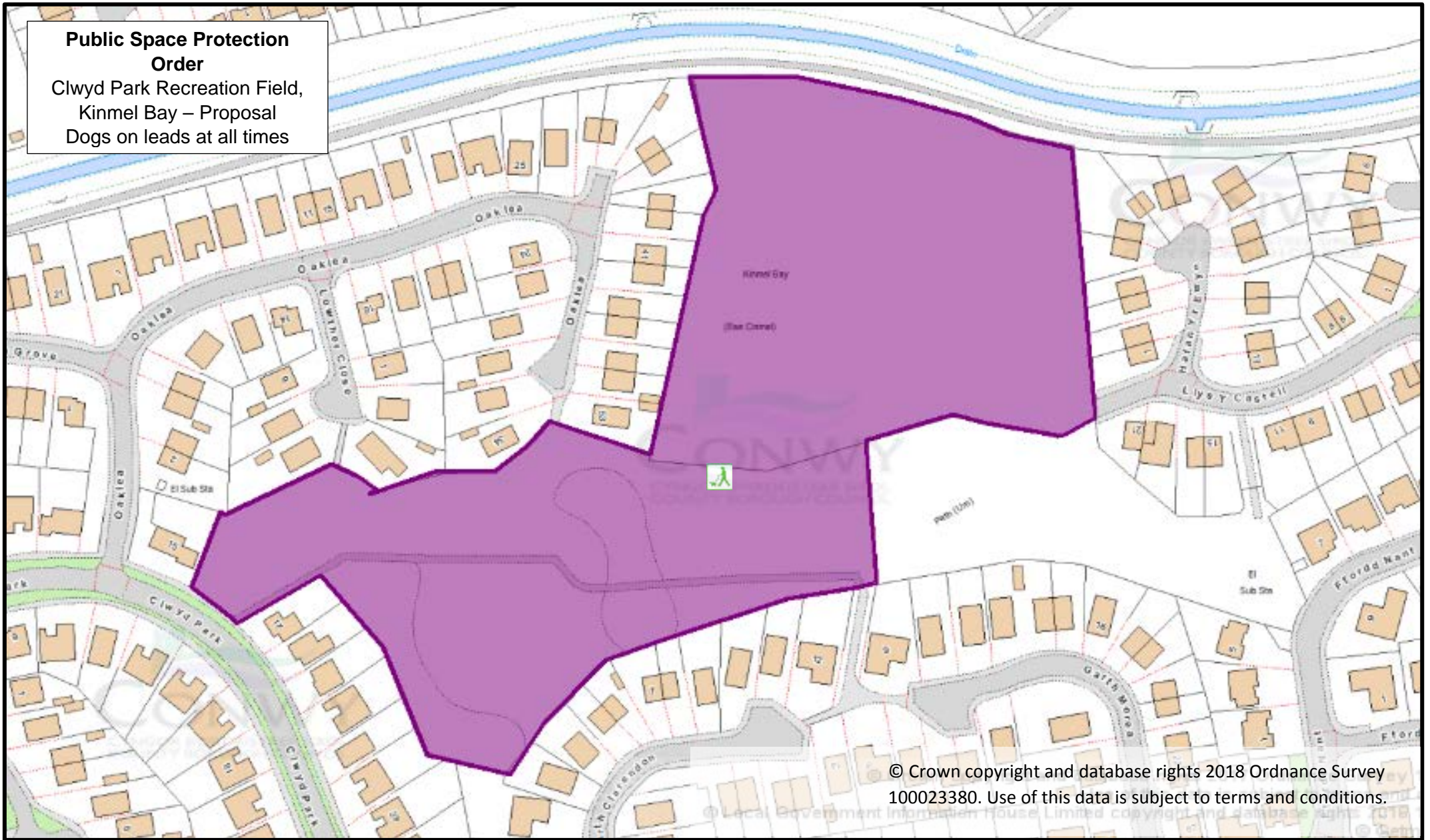
Clwyd Park Recreation Field,
Kinmel Bay – Existing
Dogs on leads at all times



© Crown copyright and database rights 2018 Ordnance Survey
100023380. Use of this data is subject to terms and conditions.

**Public Space Protection
Order**

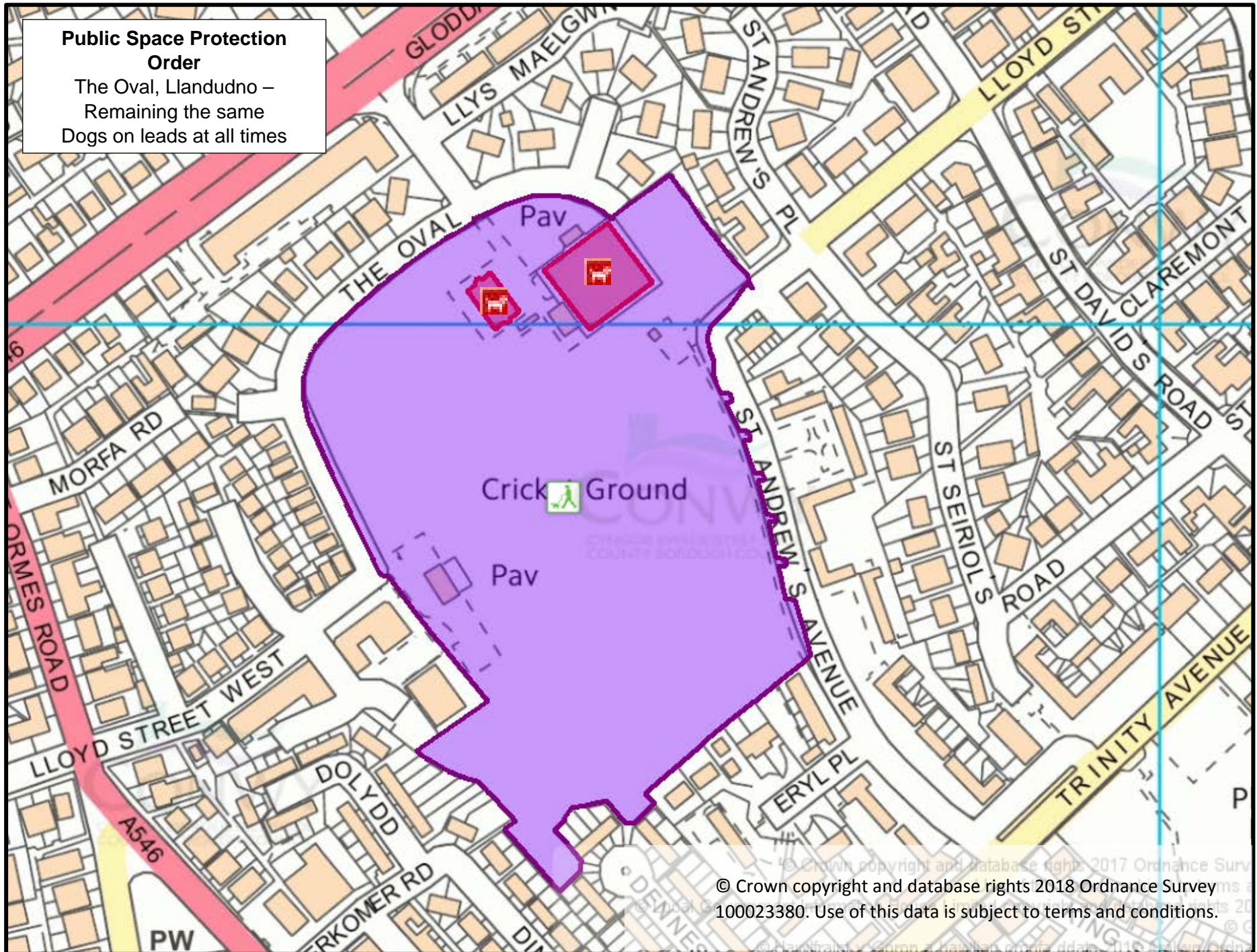
Clwyd Park Recreation Field,
Kinmel Bay – Proposal
Dogs on leads at all times



© Crown copyright and database rights 2018 Ordnance Survey
100023380. Use of this data is subject to terms and conditions.

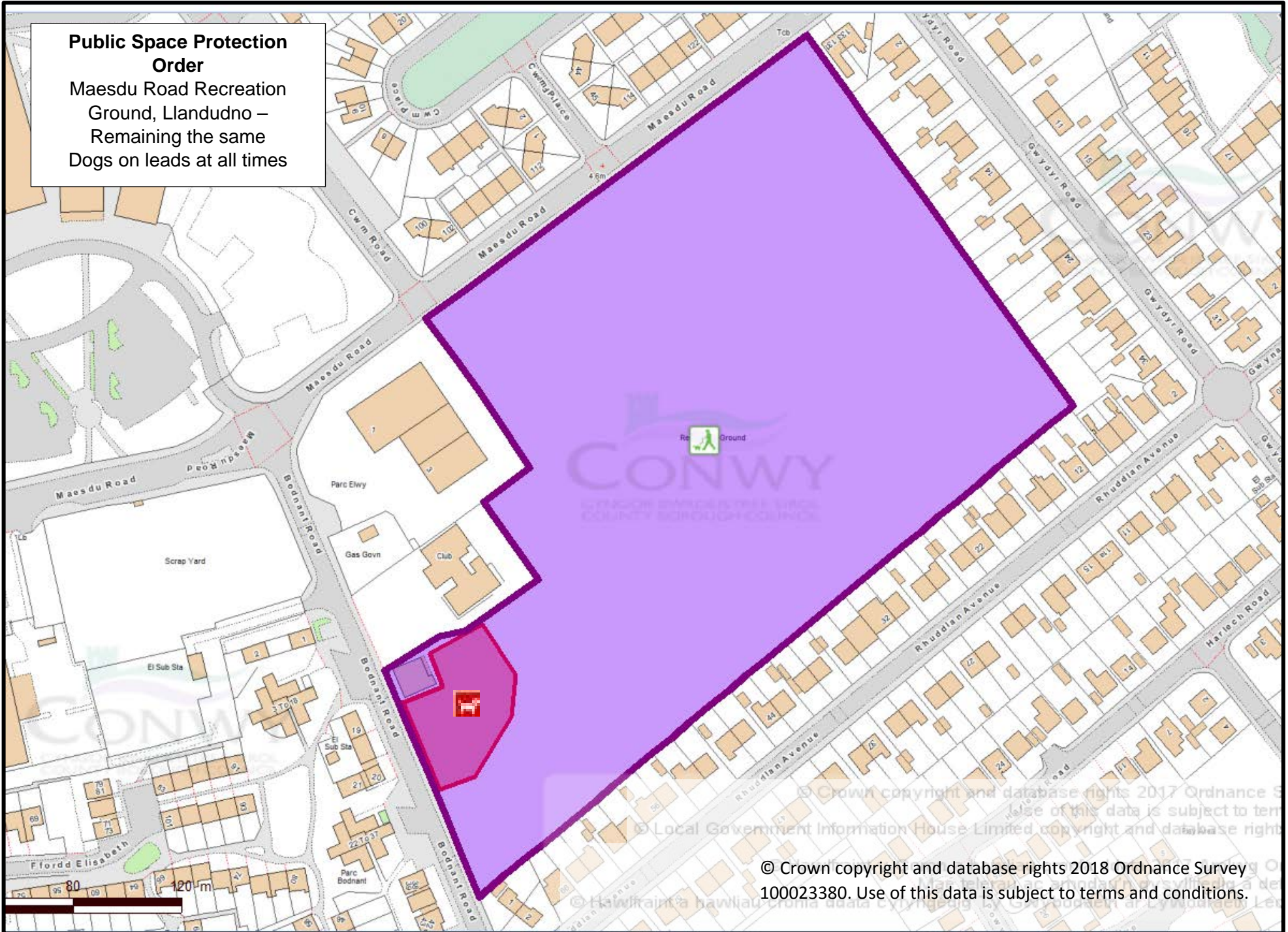
**Public Space Protection
Order**

The Oval, Llandudno –
Remaining the same
Dogs on leads at all times



**Public Space Protection
Order**

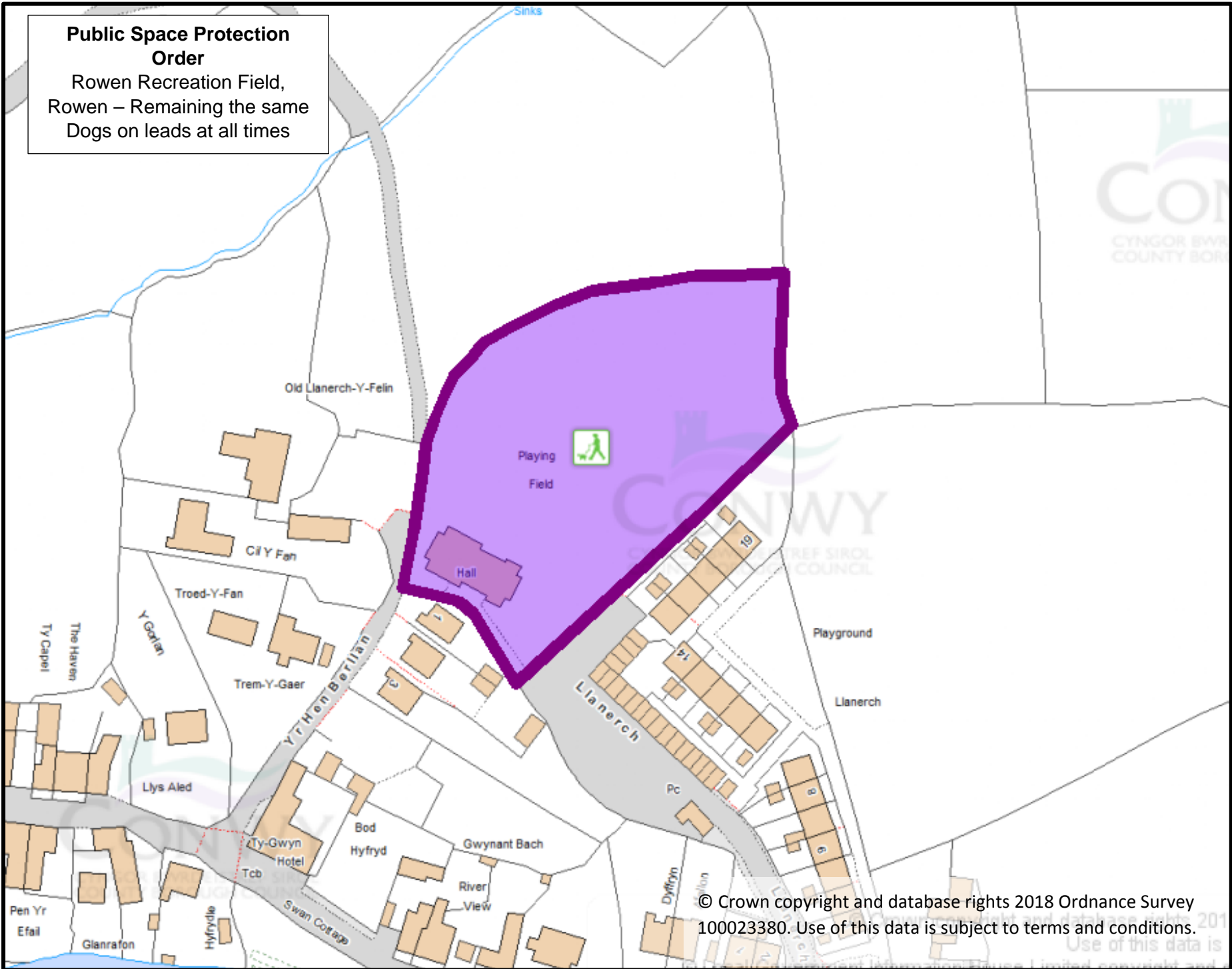
Maesdu Road Recreation
Ground, Llandudno –
Remaining the same
Dogs on leads at all times



© Crown copyright and database rights 2018 Ordnance Survey
100023380. Use of this data is subject to terms and conditions.

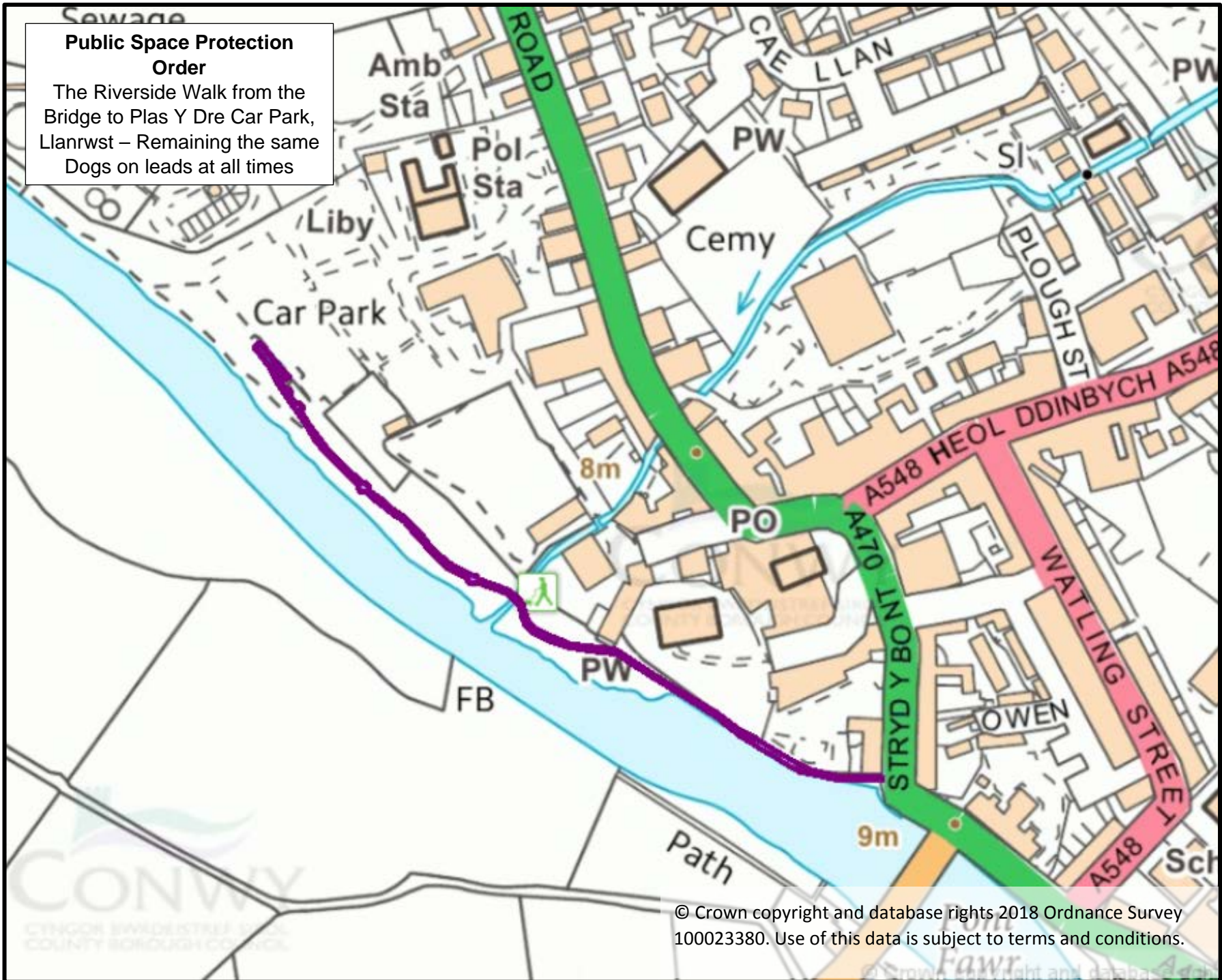
**Public Space Protection
Order**

Rowen Recreation Field,
Rowen – Remaining the same
Dogs on leads at all times



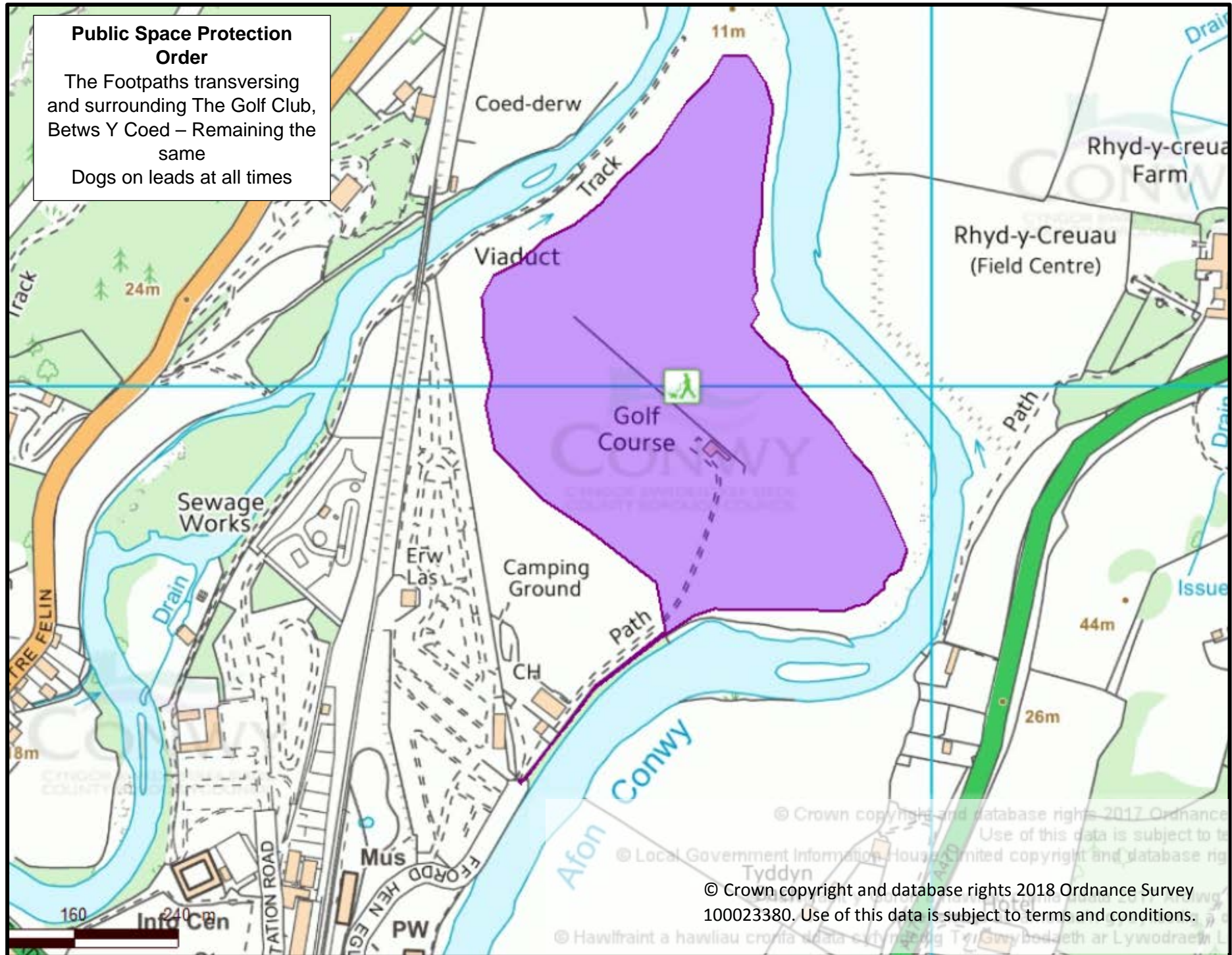
**Public Space Protection
Order**

The Riverside Walk from the
Bridge to Plas Y Dre Car Park,
Llanrwst – Remaining the same
Dogs on leads at all times



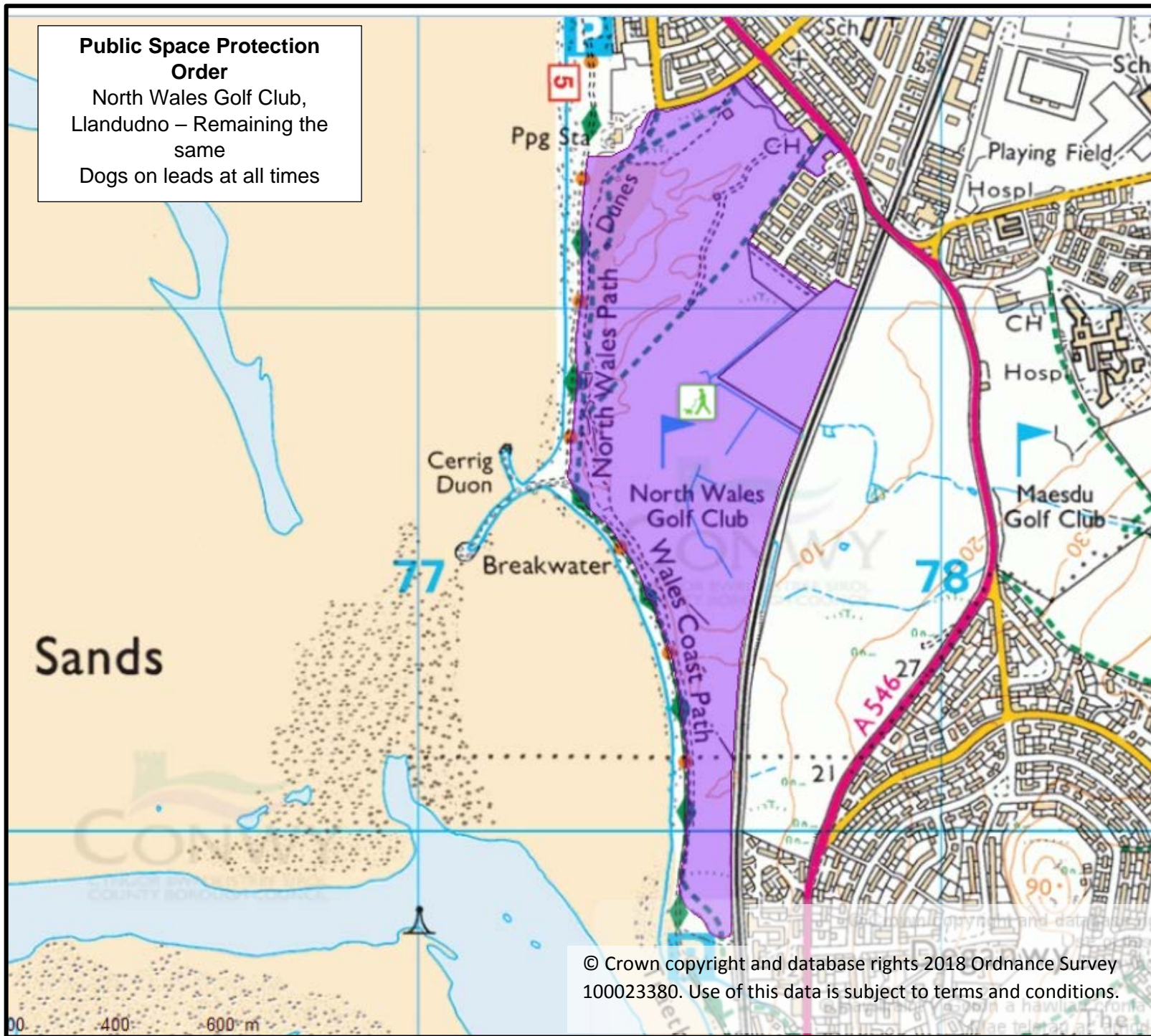
Public Space Protection Order

The Footpaths transversing and surrounding The Golf Club, Betws Y Coed – Remaining the same
Dogs on leads at all times



© Crown copyright and database rights 2018 Ordnance Survey 100023380. Use of this data is subject to terms and conditions.

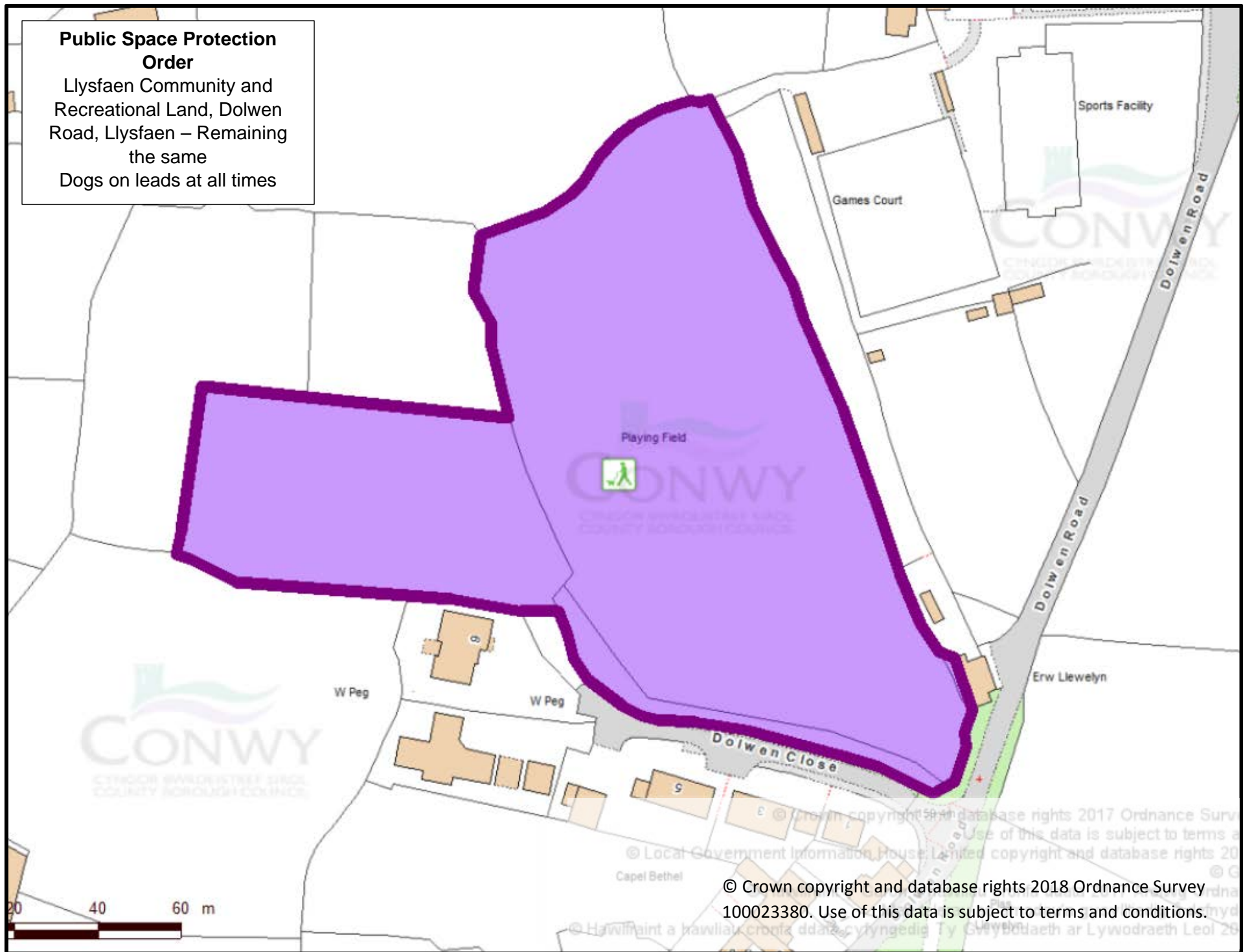
Public Space Protection Order
North Wales Golf Club,
Llandudno – Remaining the same
Dogs on leads at all times



© Crown copyright and database rights 2018 Ordnance Survey 100023380. Use of this data is subject to terms and conditions.

**Public Space Protection
Order**

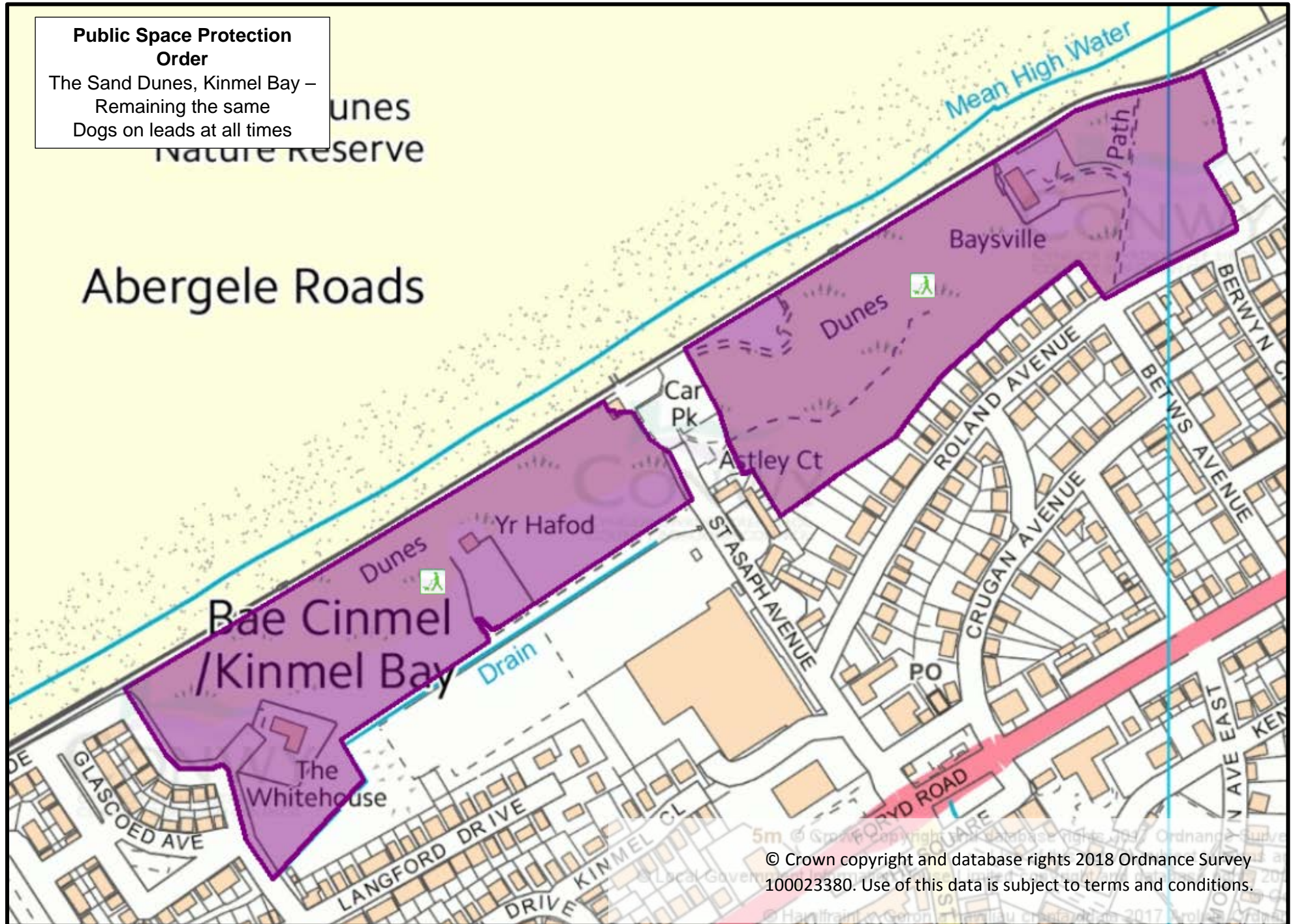
Llysfaen Community and
Recreational Land, Dolwen
Road, Llysfaen – Remaining
the same
Dogs on leads at all times



© Crown copyright and database rights 2018 Ordnance Survey
100023380. Use of this data is subject to terms and conditions.

**Public Space Protection
Order**

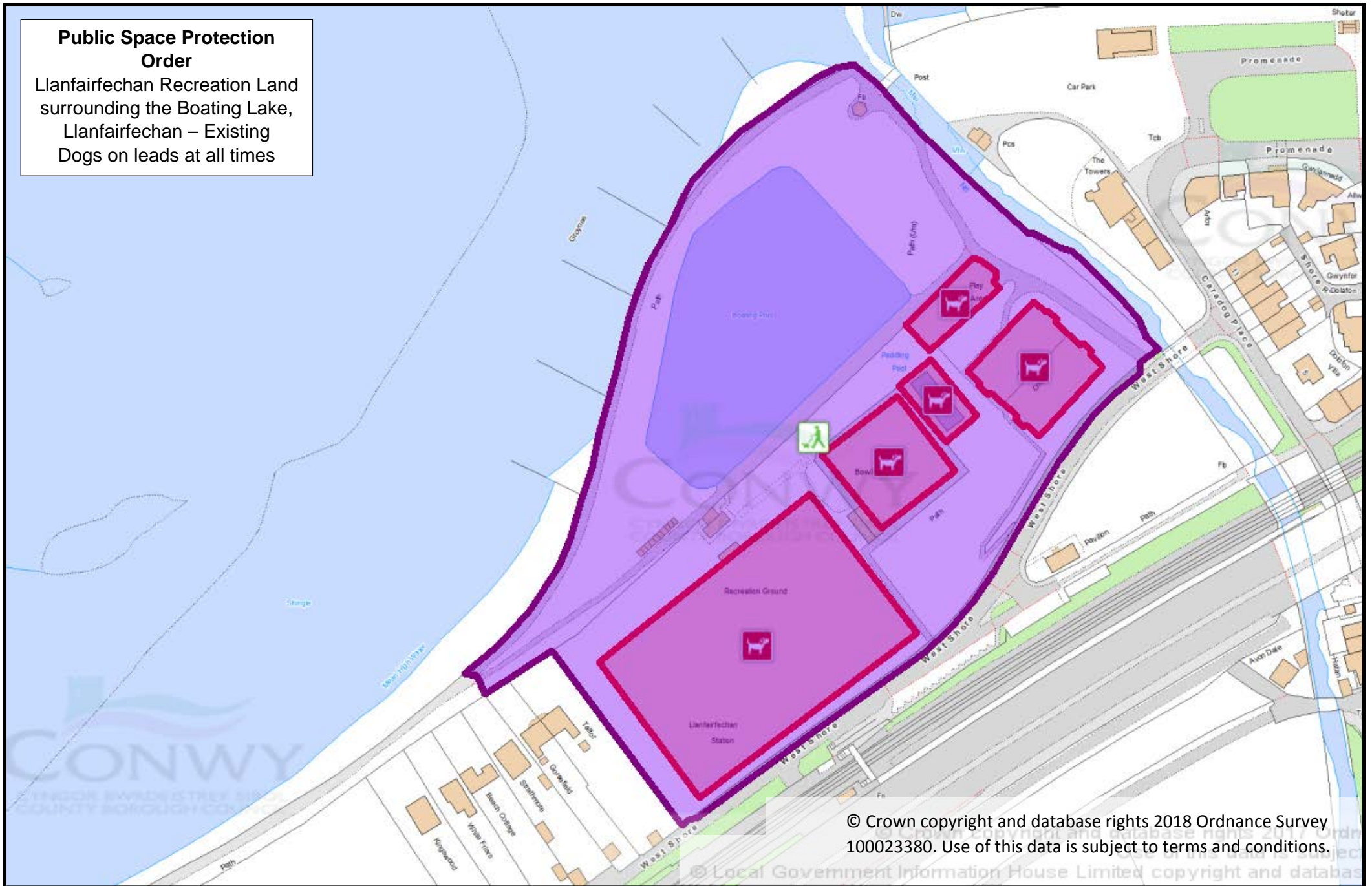
The Sand Dunes, Kinmel Bay –
Remaining the same
Dogs on leads at all times



© Crown copyright and database rights 2018 Ordnance Survey
100023380. Use of this data is subject to terms and conditions.

**Public Space Protection
Order**

Llanfairfechan Recreation Land
surrounding the Boating Lake,
Llanfairfechan – Existing
Dogs on leads at all times

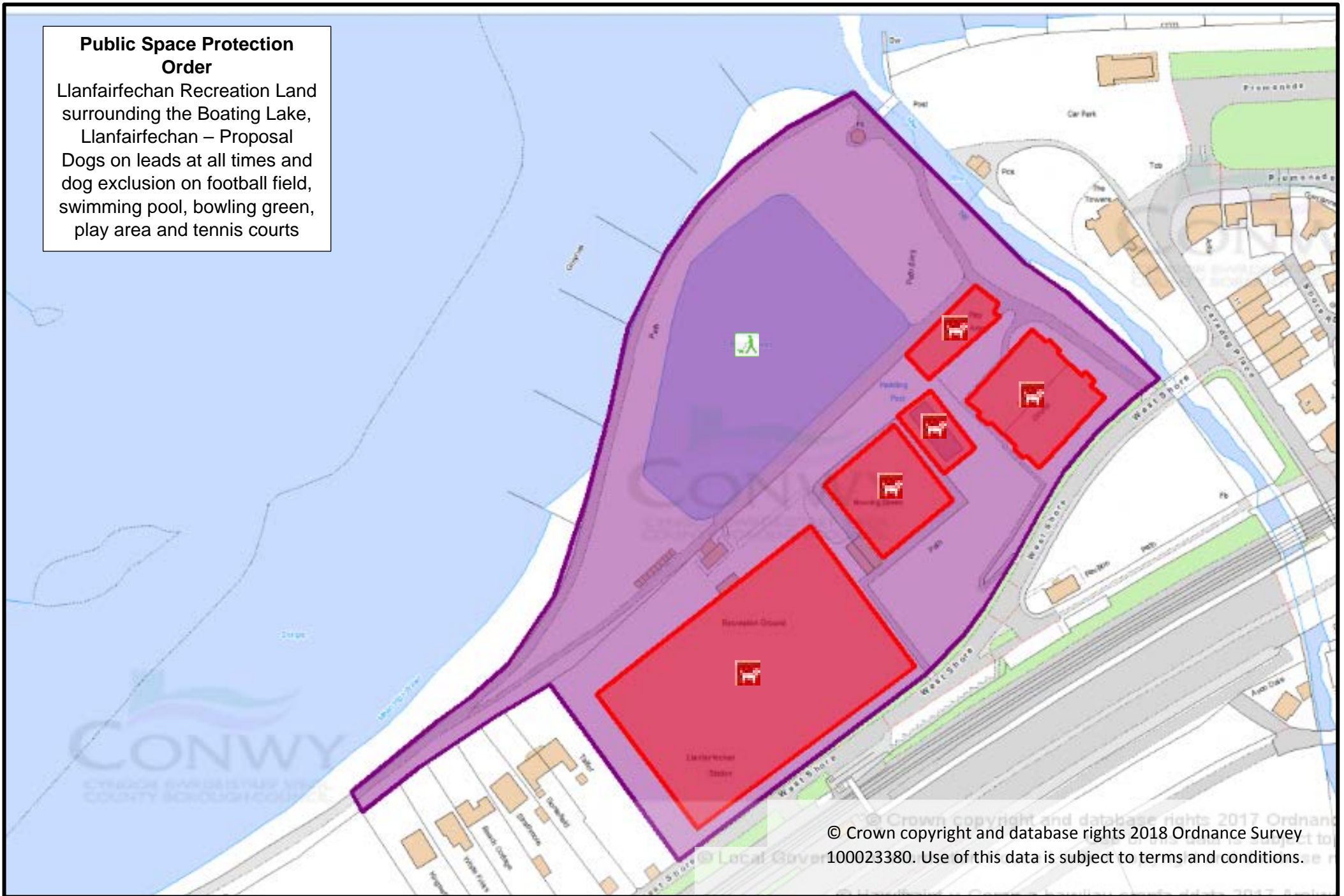


© Crown copyright and database rights 2018 Ordnance Survey
100023380. Use of this data is subject to terms and conditions.

© Local Government Information House Limited copyright and database

Public Space Protection Order

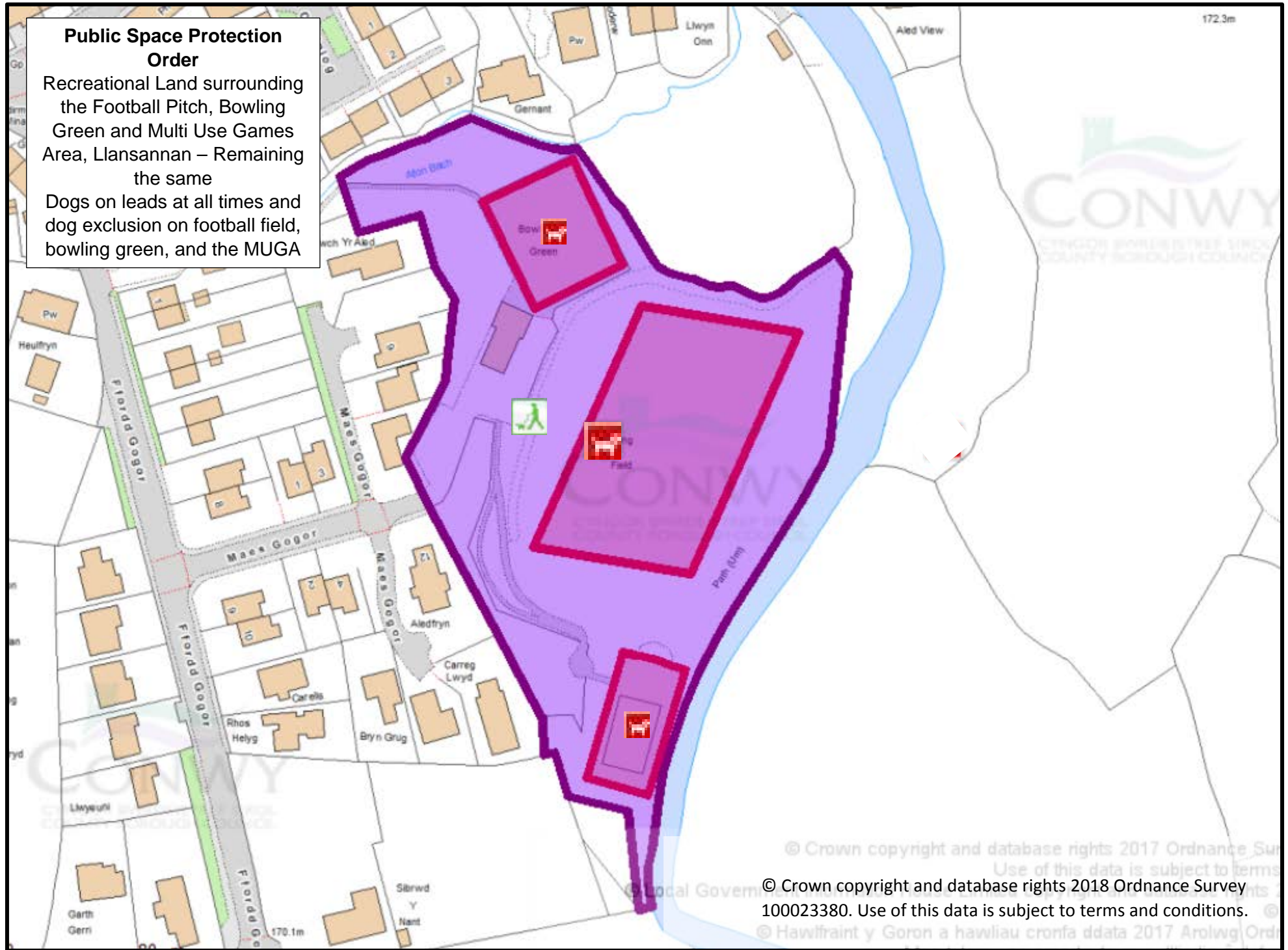
Llanfairfechan Recreation Land surrounding the Boating Lake, Llanfairfechan – Proposal
Dogs on leads at all times and dog exclusion on football field, swimming pool, bowling green, play area and tennis courts



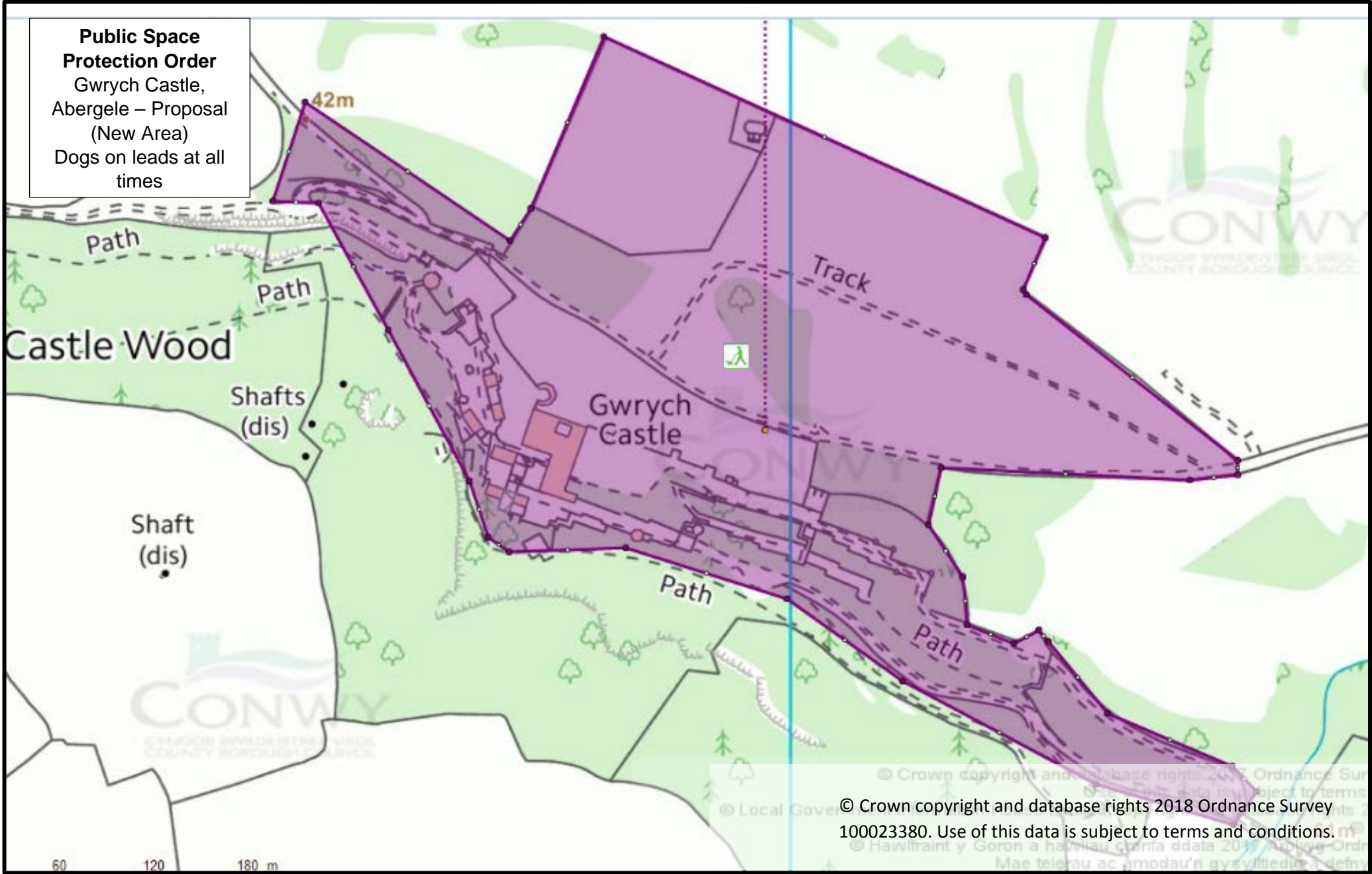
Public Space Protection Order

Recreational Land surrounding the Football Pitch, Bowling Green and Multi Use Games Area, Llansannan – Remaining the same

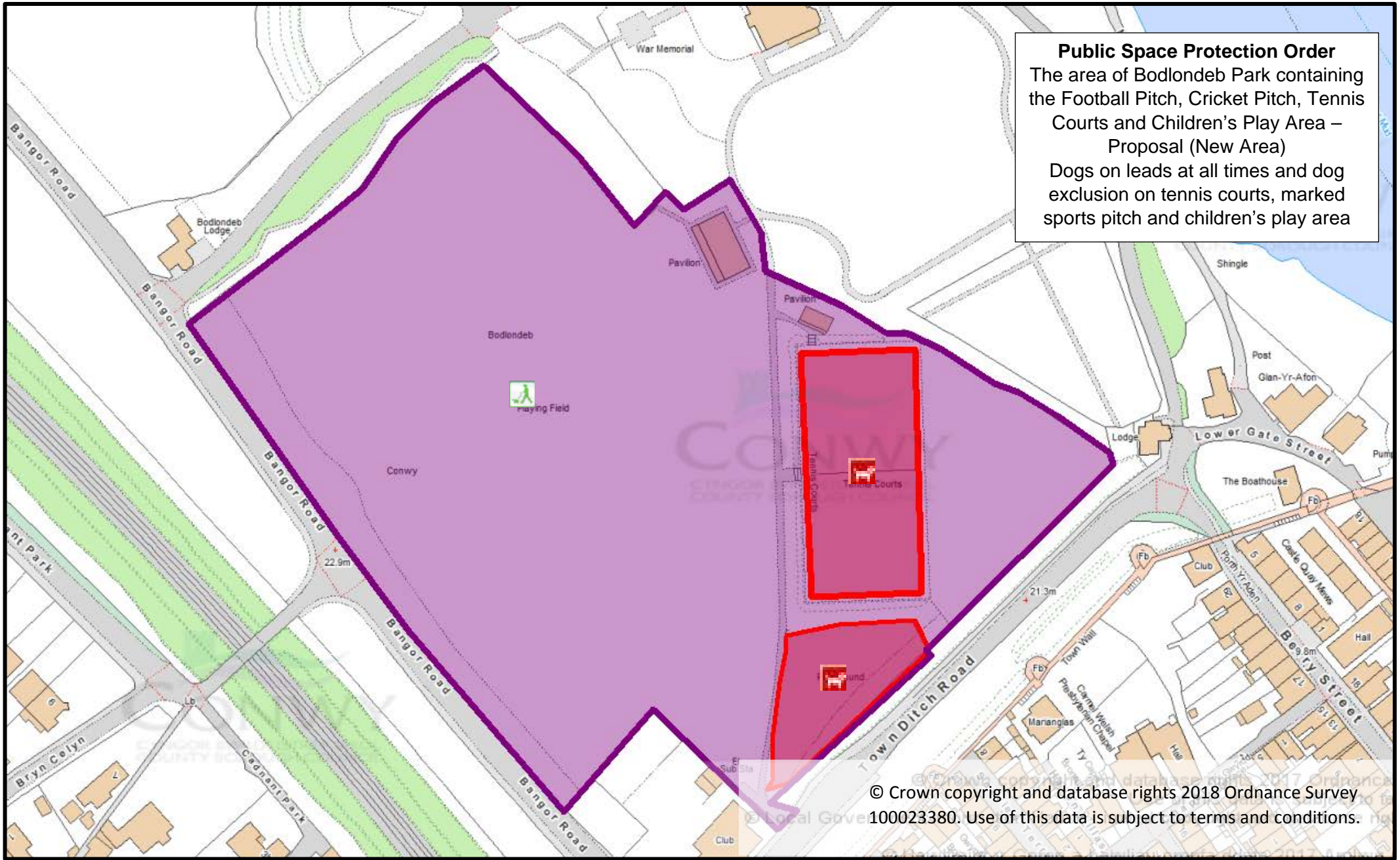
Dogs on leads at all times and dog exclusion on football field, bowling green, and the MUGA



**Public Space
Protection Order**
Gwrych Castle,
Abergele – Proposal
(New Area)
Dogs on leads at all
times

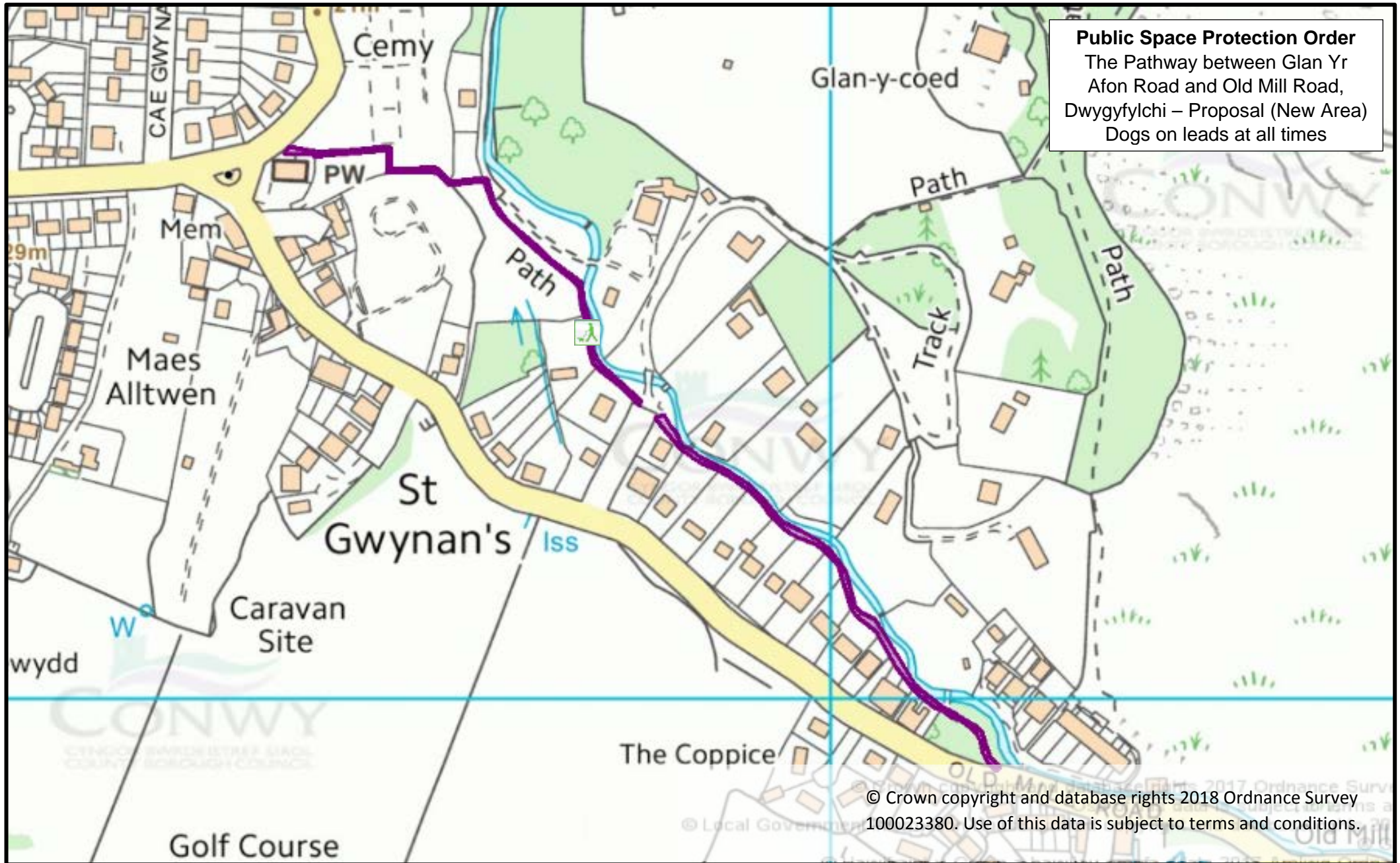


© Crown copyright and database rights 2018 Ordnance Survey
© Local Government Association
© Crown copyright and database rights 2018 Ordnance Survey
100023380. Use of this data is subject to terms and conditions.
© Hawliraint y Goron a hawliraint Gwria odata 2018 Ordnance Survey
Mae telerau ac amodau'n gysylltiedig i defnyddio'r data.

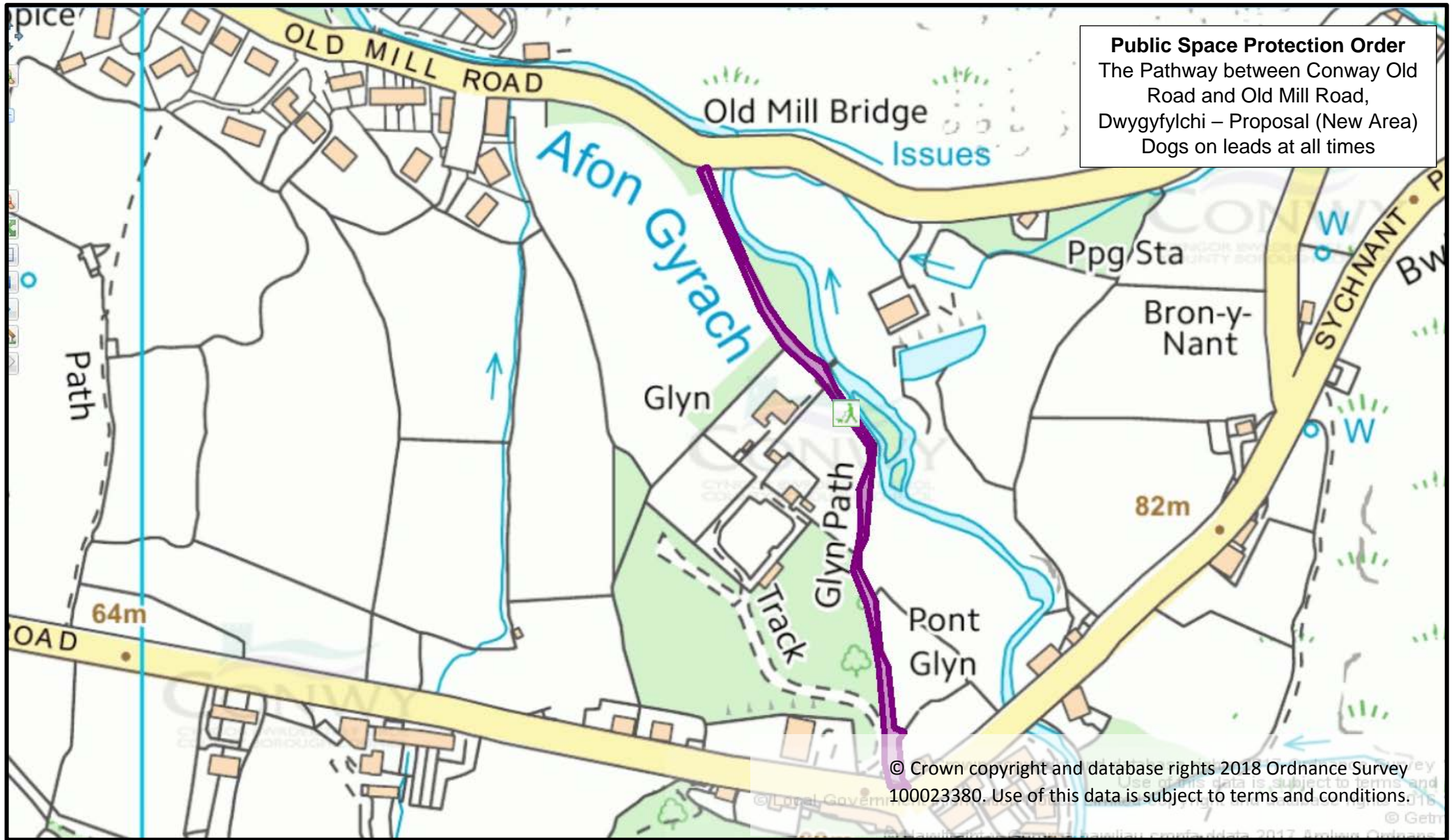


Public Space Protection Order
 The area of Bodlondeb Park containing the Football Pitch, Cricket Pitch, Tennis Courts and Children's Play Area – Proposal (New Area)
 Dogs on leads at all times and dog exclusion on tennis courts, marked sports pitch and children's play area

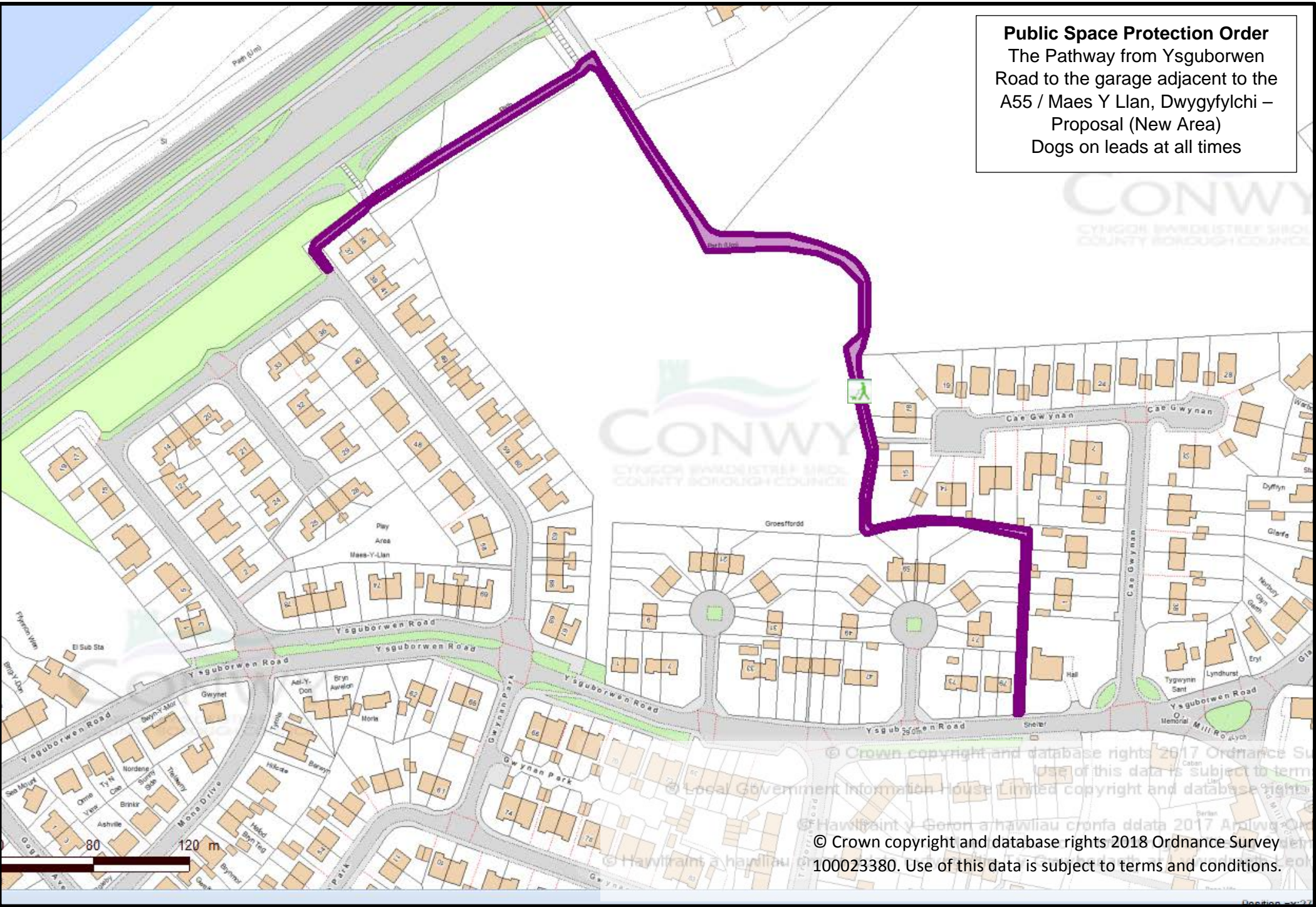
Public Space Protection Order
The Pathway between Glan Yr Afon Road and Old Mill Road,
Dwygyfylchi – Proposal (New Area)
Dogs on leads at all times



© Crown copyright and database rights 2018 Ordnance Survey
100023380. Use of this data is subject to terms and conditions.



Public Space Protection Order
The Pathway from Ysguborwen Road to the garage adjacent to the A55 / Maes Y Llan, Dwygyfylchi – Proposal (New Area)
Dogs on leads at all times



© Crown copyright and database rights 2017 Ordnance Survey
Use of this data is subject to terms and conditions
© Local Government Information House Limited copyright and database rights
© Crown copyright and database rights 2018 Ordnance Survey
100023380. Use of this data is subject to terms and conditions.

You are granted a non-exclusive, royalty free, revocable licence solely to view the Licensed Data for non-commercial purposes for the period during which Conwy County Borough Council makes it available;

You are not permitted to copy, sub-license, distribute, sell or otherwise make available the Licensed Data to third parties in any form; and

Third party rights to enforce the terms of this licence shall be reserved to Ordnance Survey.