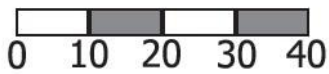


Nant y groes (Yn flaenorol/Formerly Upper Dingle)

Bae Colwyn / Colwyn Bay



Graddfa/Scale

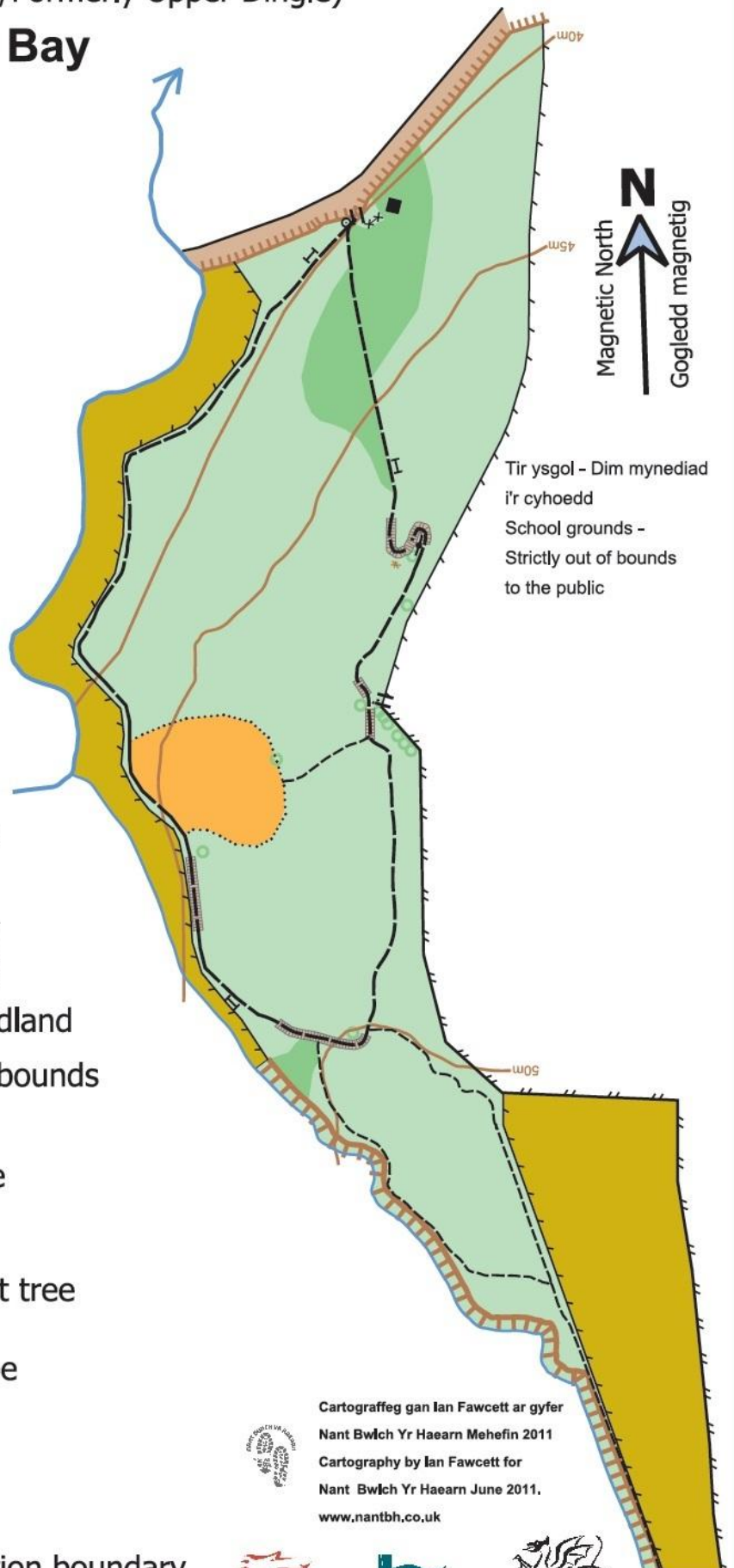


Metrau/Metres

1:1000

Allwedd - Legend

-  adeilad / building
-  lle caled / hard surface
-  tir agored / open land
-  coetir:rhedegog arafu / woodland:slow running
-  coetir tew / dense woodland
-  dim mynediad / out of bounds
-  giât / gate
-  ffens uchel / high fence
-  ffens / fence
-  wal / wall
-  coeden amlwg / distinct tree
-  sedd / seat
-  llethr serth / steep slope
-  llwybr / footpath
-  llwybr cul / small path
-  arwydd / sign
-  grisiau / steps
-  ffin llystyfiant / vegetation boundary
-  boncyff/logs
-  cyfuchlin / contour



Tir ysgol - Dim mynediad
i'r cyhoedd
School grounds -
Strictly out of bounds
to the public

Cartograffeg gan Ian Fawcett ar gyfer
Nant Bwlch Yr Haearn Mehefin 2011
Cartography by Ian Fawcett for
Nant Bwlch Yr Haearn June 2011.
www.nantbh.co.uk



(c) Crown copyright and database rights 2011 Ordnance Survey 100023380. You are not permitted to copy, sub-license, distribute or sell any of this data to third parties in any form.

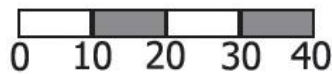
(c) Hawlfraint y Goron a hawliau cronfa ddata 2011 Arolwg Ordnans 100023380. Ni chechw gopio, is-drwyddedu, dosbarthu na gwerthu'r data hwn i drydydd partion mewn unrhyw ffurf.

Nant y groes (Yn flaenorol/Formerly Upper Dingle)

Bae Colwyn / Colwyn Bay



Graddfa/Scale

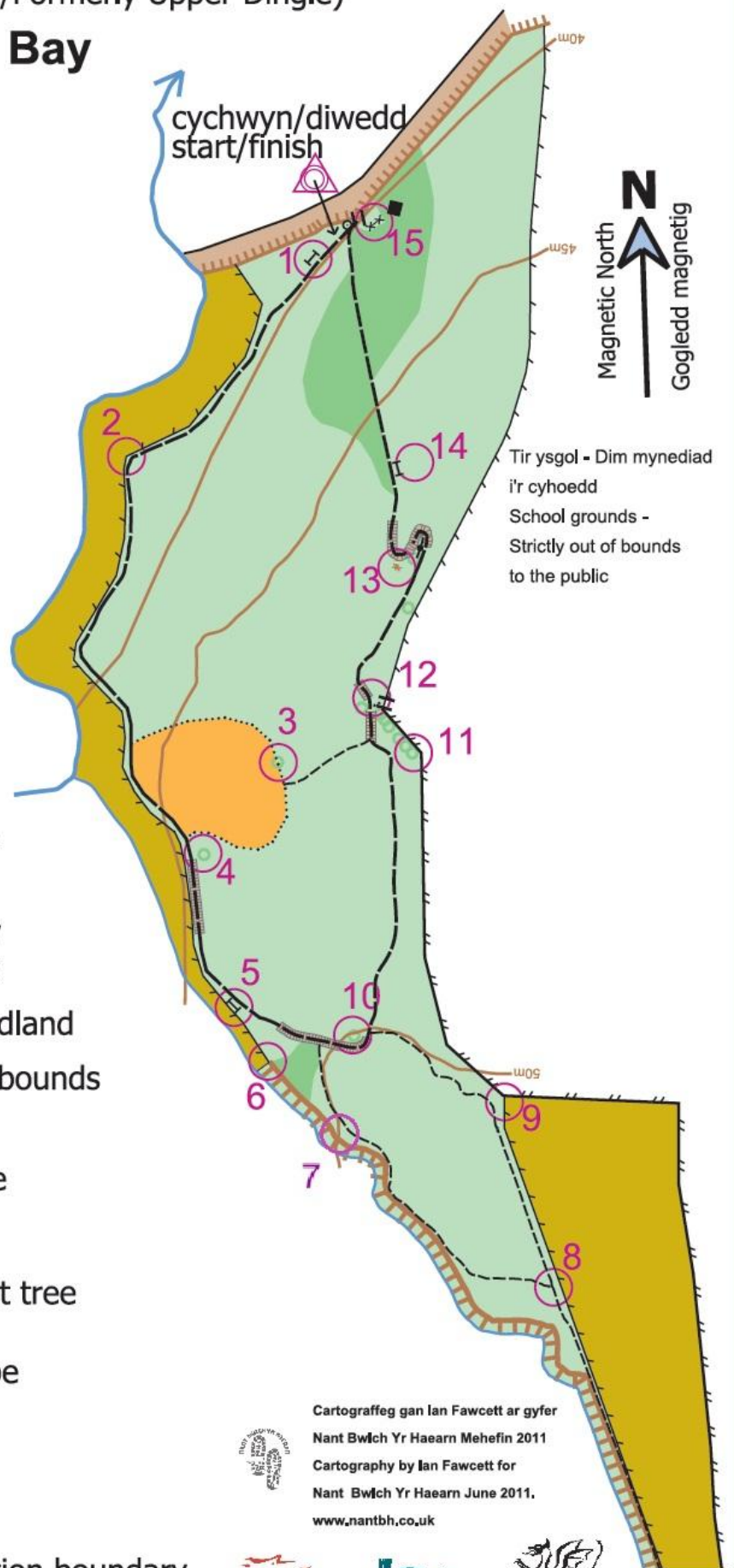


Metrau/Metres

1:1000

Allwedd - Legend

-  adeilad / building
-  lle caled / hard surface
-  tir agored / open land
-  coetir:rhedegog arafu / woodland:slow running
-  coetir tew / dense woodland
-  dim mynediad / out of bounds
-  giât / gate
-  ffens uchel / high fence
-  ffens / fence
-  wal / wall
-  coeden amlwg / distinct tree
-  sedd / seat
-  llethr serth / steep slope
-  llwybr / footpath
-  llwybr cul / small path
-  arwydd / sign
-  grisiau / steps
-  ffin llystyfiant / vegetation boundary
-  boncyff/logs
-  cyfuchlin / contour



Tir ysgol - Dim mynediad
i'r cyhoedd
School grounds -
Strictly out of bounds
to the public

Cartograffeg gan Ian Fawcett ar gyfer
Nant Bwlch Yr Haeam Mehefin 2011
Cartography by Ian Fawcett for
Nant Bwlch Yr Haeam June 2011.
www.nantbh.co.uk



(c) Crown copyright and database rights 2011 Ordnance Survey 100023380. You are not permitted to copy, sub-license, distribute or sell any of this data to third parties in any form.

(c) Hawlfraint y Goron a hawliau cronfa ddata 2011 Arolwg Ordans 100023380. Ni chewch gopio, is-drwyddedu, dosbarthu na gwerthu'r data hwn i drydydd partion mewn unrhyw ffurf.





















Nant y groes (Yn flaenorol/Formerly Upper Dingle)

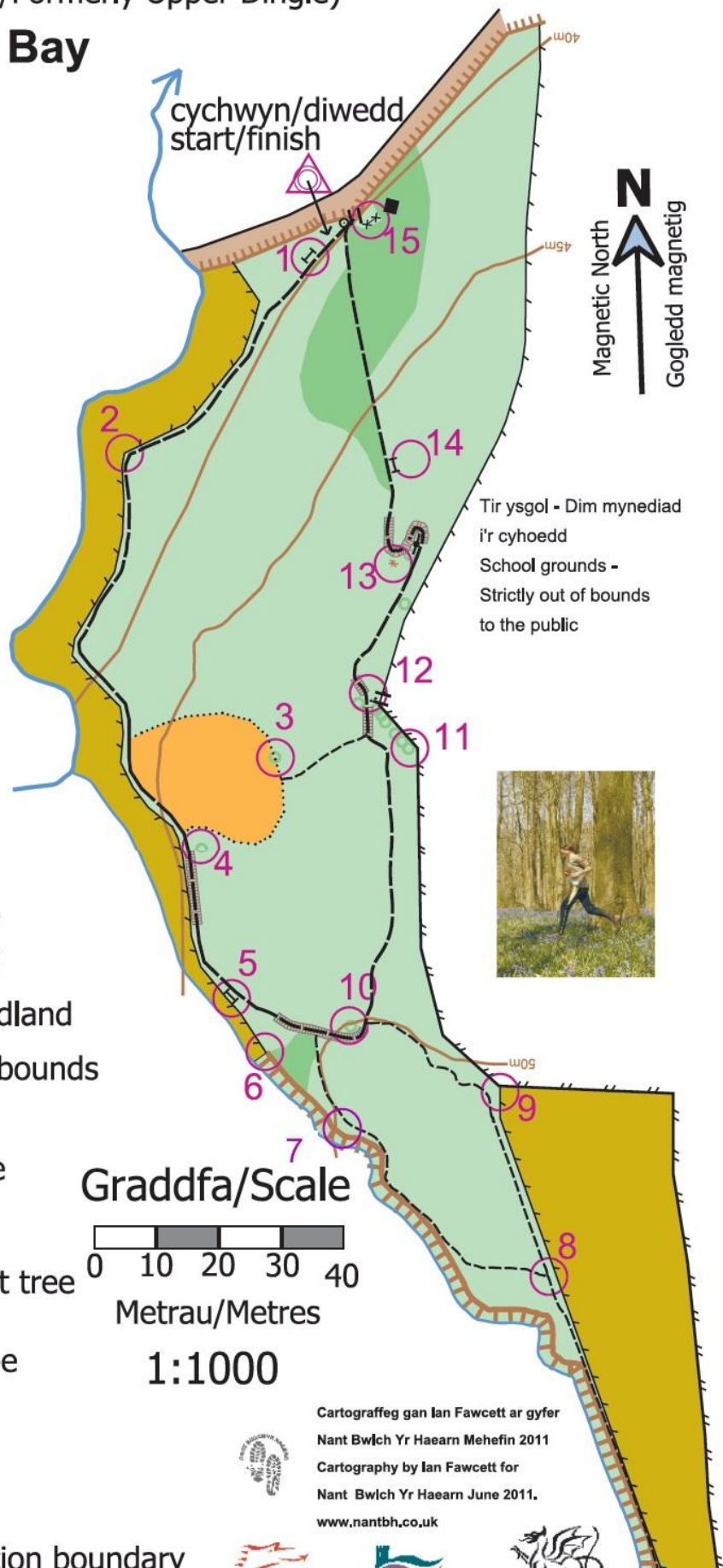
Bae Colwyn / Colwyn Bay

Rheolfanua/Control Points

1. sedd / seat
2. cleddr ffens / fence post
3. coeden / tree
4. coeden / tree
5. cleddr ffens / fence post
6. ddiwedd y ffens / end of fence
7. coeden / tree
8. gyffordd llwybr / path junction
9. gyffordd ffens / fence junction
10. coeden / tree
11. bonyn coeden / tree stump
12. cleddr ffens / fence post
13. bonyn coeden / tree stump
14. coeden / tree
15. arwydd / sign

Allwedd - Legend

-  adeilad / building
-  lle caled / hard surface
-  tir agored / open land
-  coetir:rhedegog arafu / woodland:slow running
-  coetir tew / dense woodland
-  dim mynediad / out of bounds
-  giât / gate
-  ffens uchel / high fence
-  ffens / fence
-  wal / wall
-  coeden amlwg / distinct tree
-  sedd / seat
-  llethr serth / steep slope
-  llwybr / footpath
-  llwybr cul / small path
-  arwydd / sign
-  grisiau / steps
-  ffin llystyfiant / vegetation boundary
-  boncyff/logs
-  cyfuchlin / contour



Tir ysgol - Dim mynediad i'r cyhoedd
School grounds - Strictly out of bounds to the public

Graddfa/Scale
0 10 20 30 40
Metrau/Metres
1:1000

Cartograffeg gan Ian Fawcett ar gyfer
Nant Bwlch Yr Haearn Mehefin 2011
Cartography by Ian Fawcett for
Nant Bwlch Yr Haearn June 2011.
www.nantbh.co.uk



(c) Crown copyright and database rights 2011 Ordnance Survey 100023380. You are not permitted to copy, sub-license, distribute or sell any of this data to third parties in any form.
(c) Hawffrwynt y Goron a hawllau cronfa ddata 2011 Arolwg Ordnans 100023380. Ni chechw gopio, is-drwyddedu, dosbarthu na gwerthu'r data hwn i drydydd partion mewn unrhyw ffurf.

Taflen Atebion – Map Cyfeiriannu Nant y Groes
Nant y Groes Orienteering Map – Answer Sheet

Rheolfan/Control	Llythyr/Letter	Symbol	Rhyf/Number
1	J	Ω	4
2	L	\equiv	9
3	G	λ	10
4	P	ζ	12
5	M	∇	1
6	R	Γ	15
7	B	\otimes	3
8	C	Δ	14
9	D	ψ	5
10	A	ϕ	6
11	K	\equiv	2
12	N	ε	13
13	E	π	8
14	F	θ	11
15	H	Σ	7