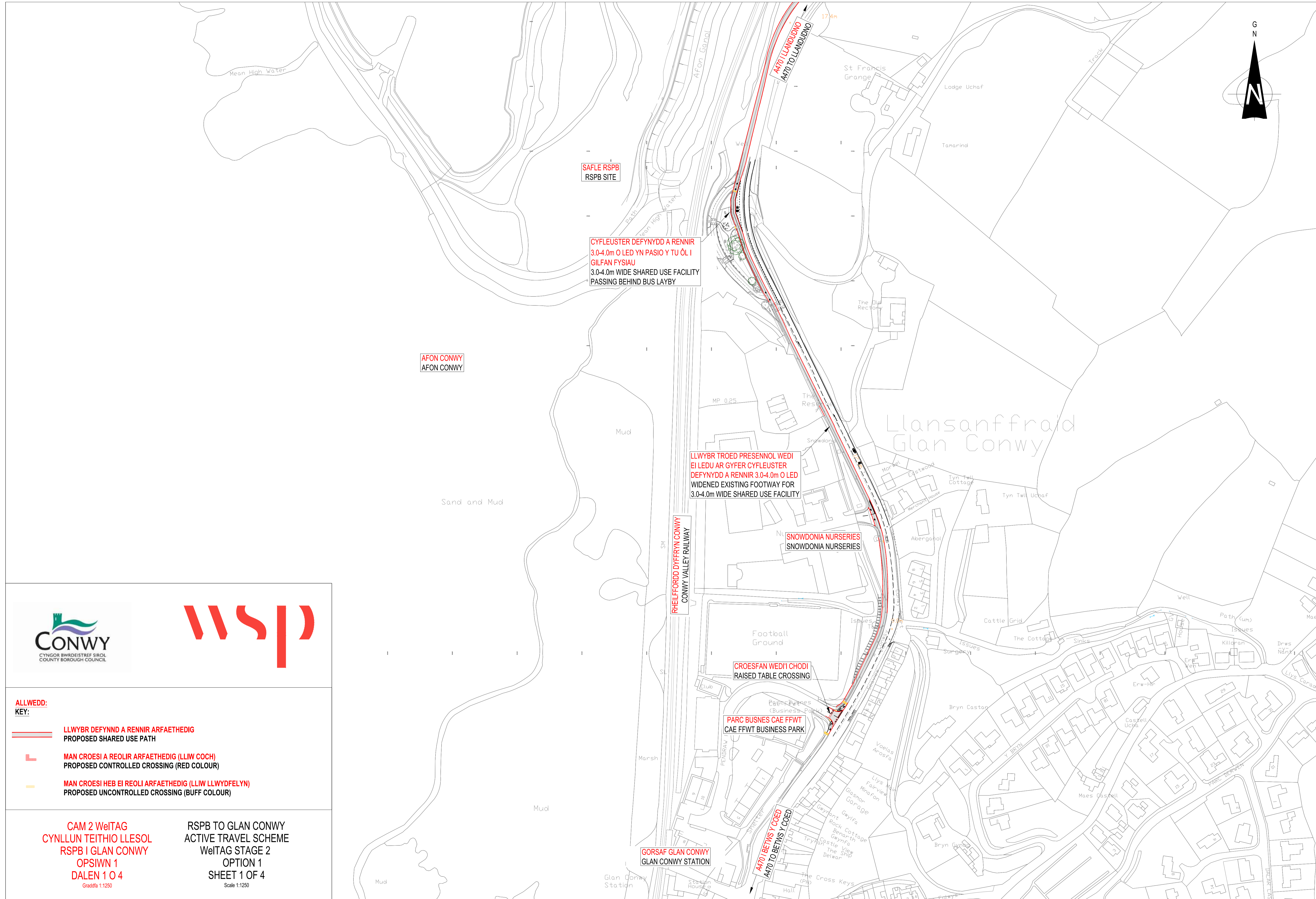


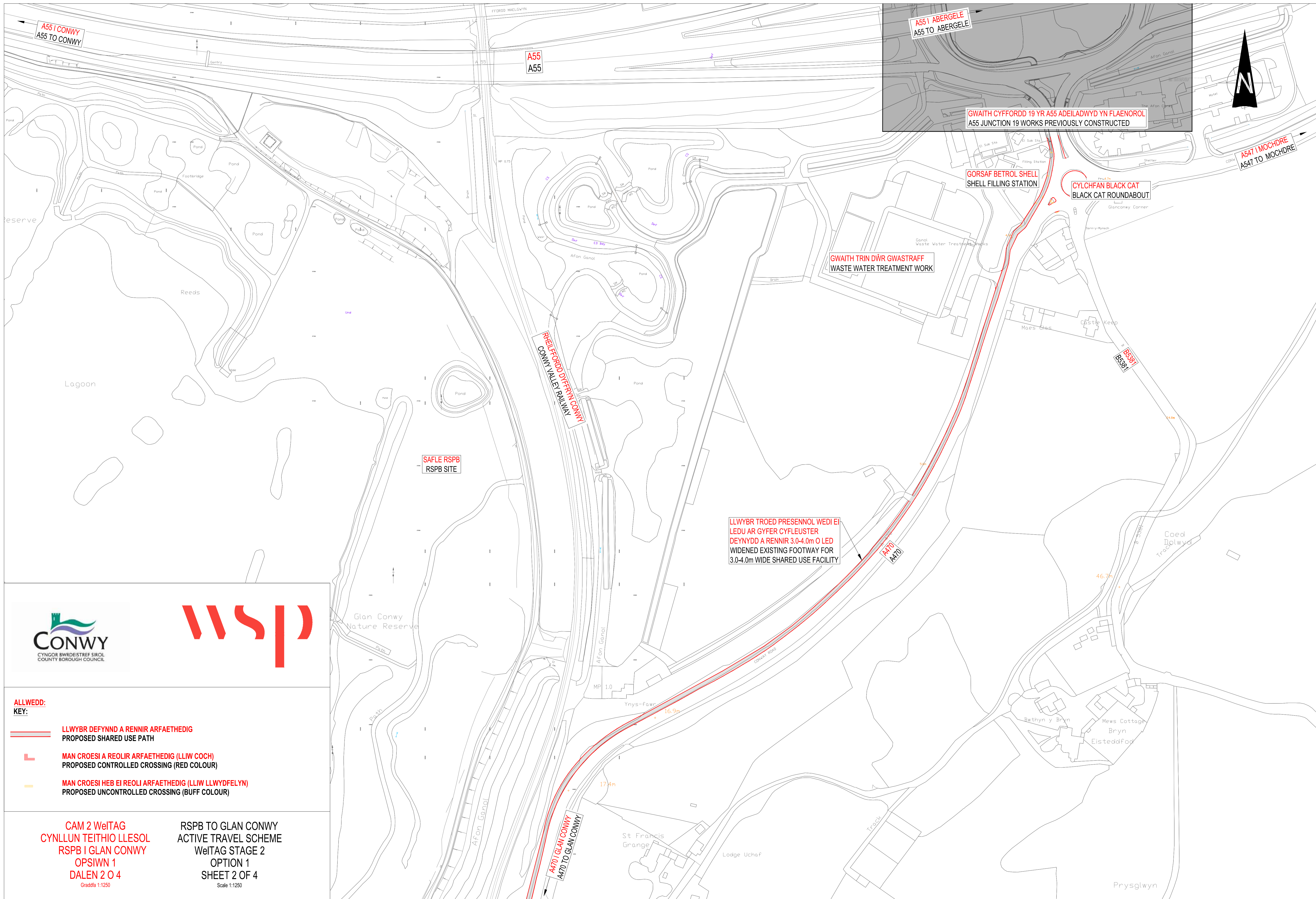
**ALLWEDD:**  
**KEY:**

- LLWYBR DEFYNNID A RENNIR ARFAETHEDIG**  
PROPOSED SHARED USE PATH
- MAN CROESI A REOLIR ARFAETHEDIG (LLIW COCH)**  
PROPOSED CONTROLLED CROSSING (RED COLOUR)
- MAN CROESI HEB EI REOLI ARFAETHEDIG (LLIW LLWYDFELYN)**  
PROPOSED UNCONTROLLED CROSSING (BUFF COLOUR)

**CAM 2 WeITAG**  
**CYNLLUN TEITHIO LLESOL**  
**RSPB I GLAN CONWY**  
**OPSIWN 1**  
**DALEN 1 O 4**  
Graddfa 1:1250

**RSPB TO GLAN CONWY**  
**ACTIVE TRAVEL SCHEME**  
**WeITAG STAGE 2**  
**OPTION 1**  
**SHEET 1 OF 4**  
Scale 1:1250

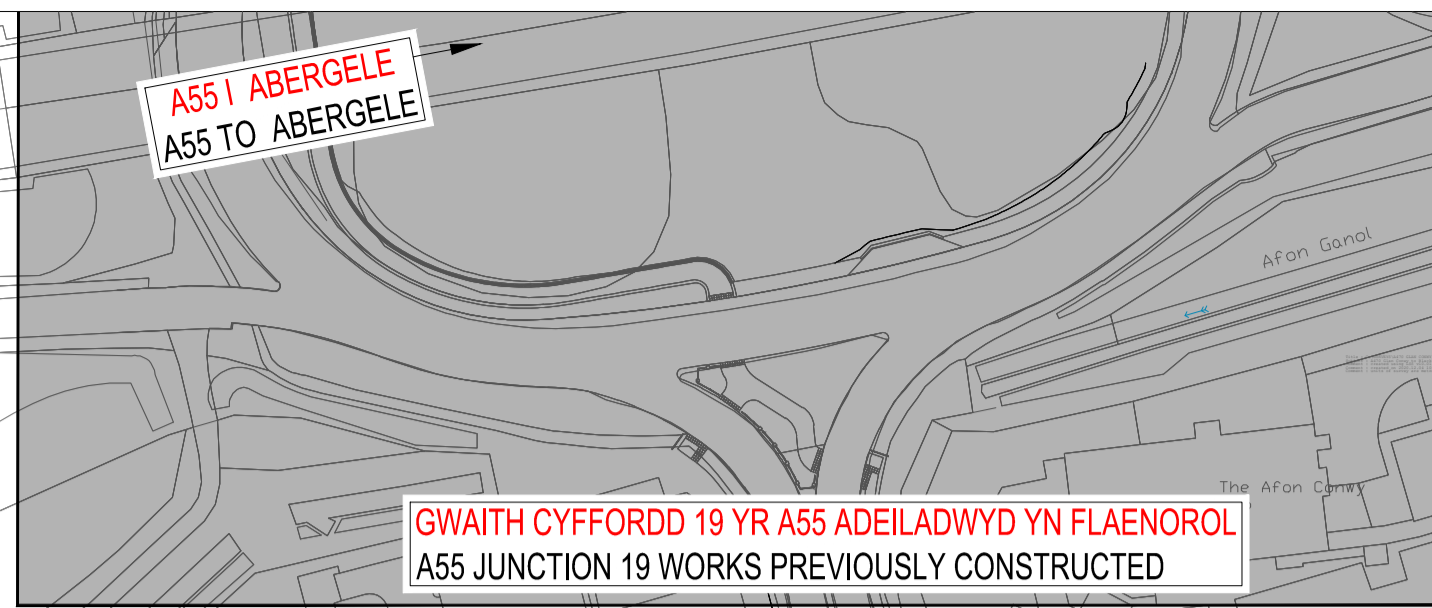




- ALLWEDD:**  
**KEY:**
- **LLWYBR DEFYNNID A RENNIR ARFAETHEDIG**  
PROPOSED SHARED USE PATH
  - ▬ **MAN CROESI A REOLIR ARFAETHEDIG (LLIW COCH)**  
PROPOSED CONTROLLED CROSSING (RED COLOUR)
  - ▬ **MAN CROESI HEB EI REOLI ARFAETHEDIG (LLIW LLWYDFELYN)**  
PROPOSED UNCONTROLLED CROSSING (BUFF COLOUR)

**CAM 2 WeITAG**  
**CYNLLUN TEITHIO LLESOL**  
**RSPB I GLAN CONWY**  
**OPSIWN 1**  
**DALEN 2 O 4**  
Graddfa 1:1250

**RSPB TO GLAN CONWY**  
**ACTIVE TRAVEL SCHEME**  
**WeITAG STAGE 2**  
**OPTION 1**  
**SHEET 2 OF 4**  
Scale 1:1250



**A55 I ABERGELE**  
**A55 TO ABERGELE**

**GWAITH CYFFORDD 19 YR A55 ADEILADWYD YN FLAENOROL**  
**A55 JUNCTION 19 WORKS PREVIOUSLY CONSTRUCTED**

**A57 I MOCHDRE**  
**A57 TO MOCHDRE**

**GORSAF BETROL SHELL**  
**SHELL FILLING STATION**

**CYLCHFAN BLACK CAT**  
**BLACK CAT ROUNDABOUT**

**GWAITH TRIN DŴR GWASTRAFF**  
**WASTE WATER TREATMENT WORK**

**PRELFFORDD DIFFRY CONWY**  
**CONWY VALLEY RAILWAY**

**SAFLE RSPB**  
**RSPB SITE**

**LLWYBR TROED PRESENNOL WEDI EI**  
**LEDU AR GYFER CYFLEUSTER**  
**DEYNYDD A RENNIR 3.0-4.0m O LED**  
**WIDENED EXISTING FOOTWAY FOR**  
**3.0-4.0m WIDE SHARED USE FACILITY**

**A470**  
**A470**

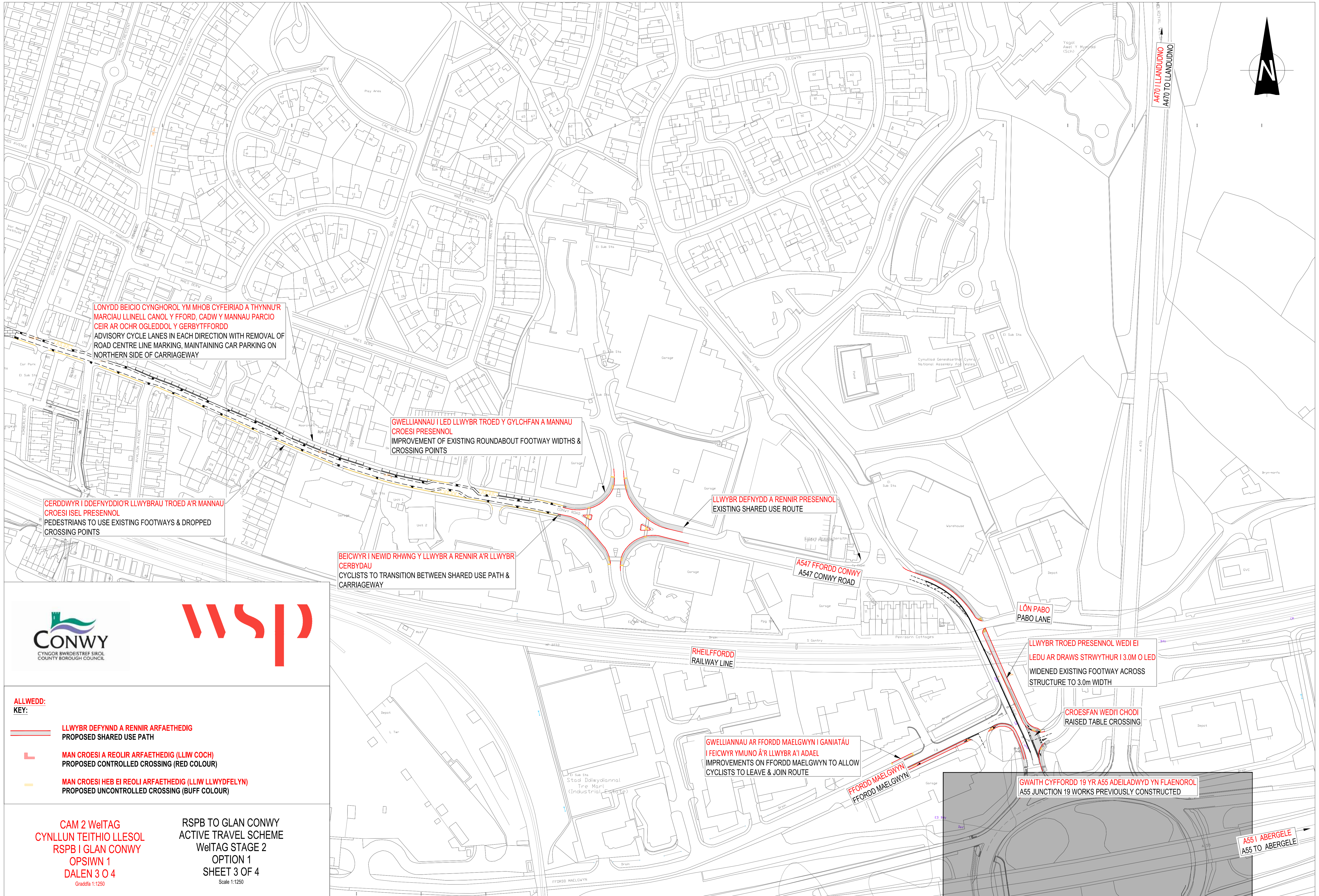
**A470 I GLAN CONWY**  
**A470 TO GLAN CONWY**

**St Francis**  
**Grange**

**Lodge UchaF**

**Bwthyn y Bryn**  
**Mews Cottage**  
**Bryn**  
**Eisteddfod**

**Prysglwyn**



**LONYDD BEICIO CYNGHOROL YM MHOB CYFEIRIAD A THYNNU'R MARCIAU LLINELL CANOL Y Ffordd, CADW Y MANNAU PARCIO CEIR AR OCHR OGLEDOL Y GERBYTFFORDD**  
**ADVISORY CYCLE LANES IN EACH DIRECTION WITH REMOVAL OF ROAD CENTRE LINE MARKING, MAINTAINING CAR PARKING ON NORTHERN SIDE OF CARRIAGEWAY**

**GWELLIANAU I LED LLWYBR TROED Y GYLCHFAN A MANNAU CROESI PRESENNOL**  
**IMPROVEMENT OF EXISTING ROUNDABOUT FOOTWAY WIDTHS & CROSSING POINTS**

**CERDDWYR I DDEFNYDDIO'R LLWYBRAU TROED A'R MANNAU CROESI ISEL PRESENNOL**  
**PEDESTRIANS TO USE EXISTING FOOTWAYS & DROPPED CROSSING POINTS**

**LLWYBR DEFYND A RENNIR PRESENNOL**  
**EXISTING SHARED USE ROUTE**

**BEICWYR I NEWID RHWNG Y LLWYBR A RENNIR A'R LLWYBR CERBYDAU**  
**CYCLISTS TO TRANSITION BETWEEN SHARED USE PATH & CARRIAGEWAY**

**A547 Ffordd Conwy**  
**A547 CONWY ROAD**

**LŌN PABO**  
**PABO LANE**

**LLWYBR TROED PRESENNOL WEDI EI LEDU AR DRAWS STRWYTHUR I 3.0M O LED**  
**WIDENED EXISTING FOOTWAY ACROSS STRUCTURE TO 3.0m WIDTH**

**CROESFAN WEDI'I CHODI**  
**RAISED TABLE CROSSING**

**GWELLIANAU AR Ffordd MAELGWYN I GANIATÁU I FEICWYR YMUNO Á'R LLWYBR A'I ADAEL**  
**IMPROVEMENTS ON Ffordd MAELGWYN TO ALLOW CYCLISTS TO LEAVE & JOIN ROUTE**

**Ffordd MAELGWYN**  
**FFORDD MAELGWYN**

**GWAITH CYFFORDD 19 YR A55 ADEILADWYD YN FLAENOROL**  
**A55 JUNCTION 19 WORKS PREVIOUSLY CONSTRUCTED**

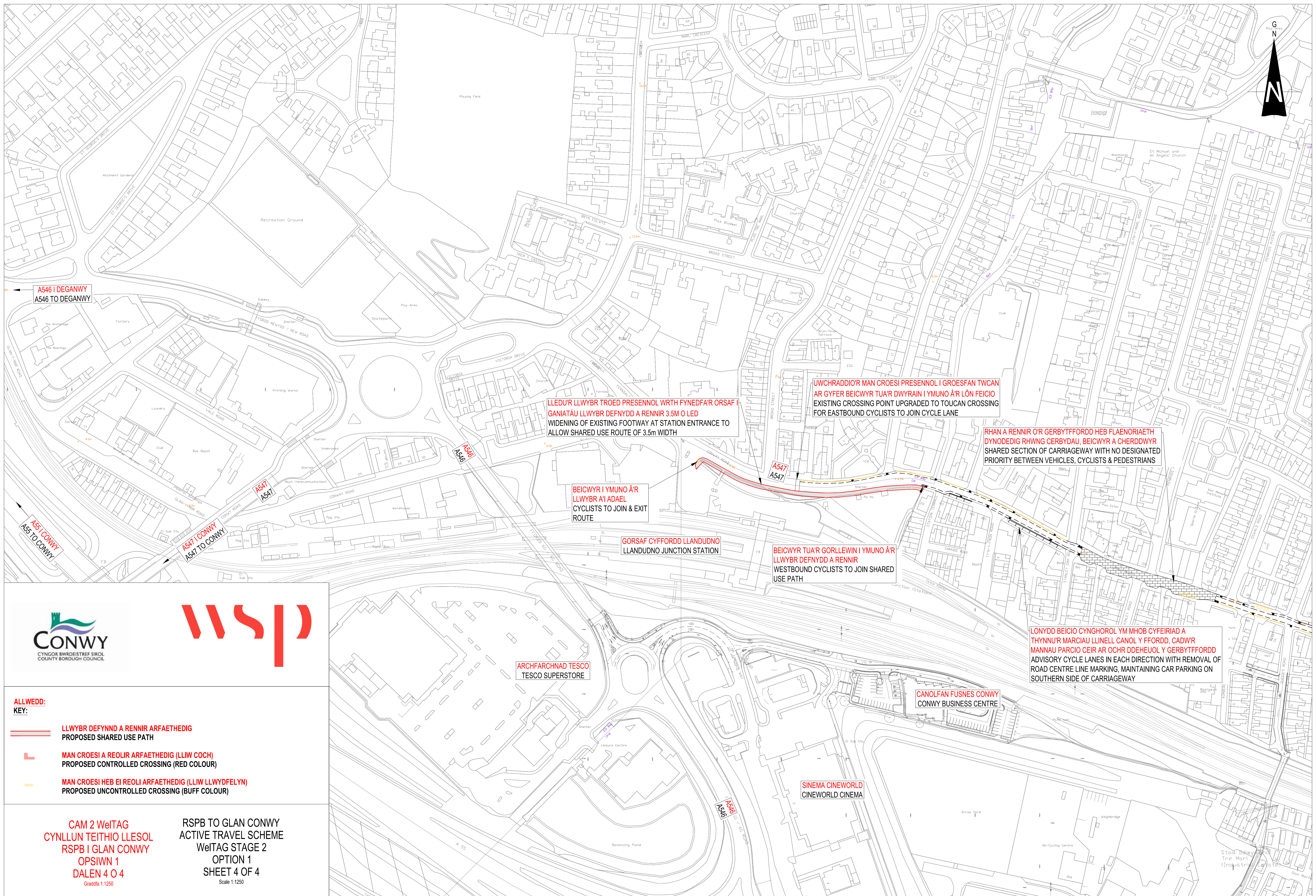
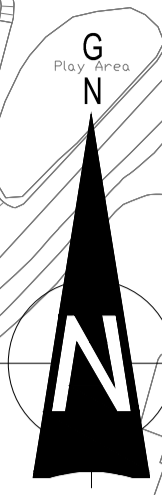
**A55 I ABERGELE**  
**A55 TO ABERGELE**






- ALLWEDD:**  
**KEY:**
- **LLWYBR DEFYND A RENNIR ARFAETHEDIG**  
**PROPOSED SHARED USE PATH**
  - **MAN CROESI A REOLIR ARFAETHEDIG (LLIW COCH)**  
**PROPOSED CONTROLLED CROSSING (RED COLOUR)**
  - **MAN CROESI HEB EI REOLI ARFAETHEDIG (LLIW LLWYDFELYN)**  
**PROPOSED UNCONTROLLED CROSSING (BUFF COLOUR)**

**CAM 2 WeITAG**  
**CYNLLUN TEITHIO LLESOL**  
**RSPB I GLAN CONWY**  
**OPSIWN 1**  
**DALEN 3 O 4**  
 Graddfa 1:1250

**RSPB TO GLAN CONWY**  
**ACTIVE TRAVEL SCHEME**  
**WeITAG STAGE 2**  
**OPTION 1**  
**SHEET 3 OF 4**  
 Scale 1:1250



- ALLWEDD:**  
**KEY:**
-  **LLWYBR DEFYNNID A RENNIR ARFAETHEDIG**  
PROPOSED SHARED USE PATH
  -  **MAN CROESI A REOLIR ARFAETHEDIG (LLIW COCH)**  
PROPOSED CONTROLLED CROSSING (RED COLOUR)
  -  **MAN CROESI HEB EI REOLI ARFAETHEDIG (LLIW LLWYDFELYN)**  
PROPOSED UNCONTROLLED CROSSING (BUFF COLOUR)

**CAM 2 WeITAG**  
**CYNLLUN TEITHIO LLESOL**  
**RSPB I GLAN CONWY**  
**OPSIWN 1**  
**DALEN 4 O 4**  
Graddfa 1:1250

**RSPB TO GLAN CONWY**  
**ACTIVE TRAVEL SCHEME**  
**WeITAG STAGE 2**  
**OPTION 1**  
**SHEET 4 OF 4**  
Scale 1:1250

**LLEDUR LLWYBR TROED PRESENNOL WRTH FYNEDFA'R ORSAF I GANIATAU LLWYBR DEFYNNID A RENNIR 3.5M O LED**  
WIDENING OF EXISTING FOOTWAY AT STATION ENTRANCE TO ALLOW SHARED USE ROUTE OF 3.5m WIDTH

**I'WCHRADDI'R MAN CROESI PRESENNOL I GROESFAN TWCAN AR GYFER BEICWYR TUAR DWYRAIN I YMUNO AR LON FEICIO**  
EXISTING CROSSING POINT UPGRADED TO TOUCAN CROSSING FOR EASTBOUND CYCLISTS TO JOIN CYCLE LANE

**RHAN A RENNIR O'R GERBYTFFORDD HEB FLAENORIAETH DYNODEDIG RHWNG CERBYDAU. BEICWYR A CHERDDWYR SHARED SECTION OF CARRIAGEWAY WITH NO DESIGNATED PRIORITY BETWEEN VEHICLES, CYCLISTS & PEDESTRIANS**

**BEICWYR I YMUNO AR LLWYBR A'I ADAEL**  
CYCLISTS TO JOIN & EXIT ROUTE

**GORSAF CYFFORDD LLANDUDNO**  
LLANDUDNO JUNCTION STATION

**BEICWYR TUAR GORLLEWIN I YMUNO AR LLWYBR DEFYNNID A RENNIR**  
WESTBOUND CYCLISTS TO JOIN SHARED USE PATH

**LONYDD BEICIO CYNGHOROL YM MHOB CYFEIRIAD A THYNNU'R MARCIAU LLINELL CANOL Y FFFORDD. CADWR MANNAU PARCIO CEIR AR OCHR DDEHEULOL Y GERBYTFFORDD**  
ADVISORY CYCLE LANES IN EACH DIRECTION WITH REMOVAL OF ROAD CENTRE LINE MARKING, MAINTAINING CAR PARKING ON SOUTHERN SIDE OF CARRIAGEWAY

**ARCHFARCHNAD TESCO**  
TESCO SUPERSTORE

**CANOLFAN FUSNES CONWY**  
CONWY BUSINESS CENTRE

**SINEMA CINEWORLD**  
CINEWORLD CINEMA