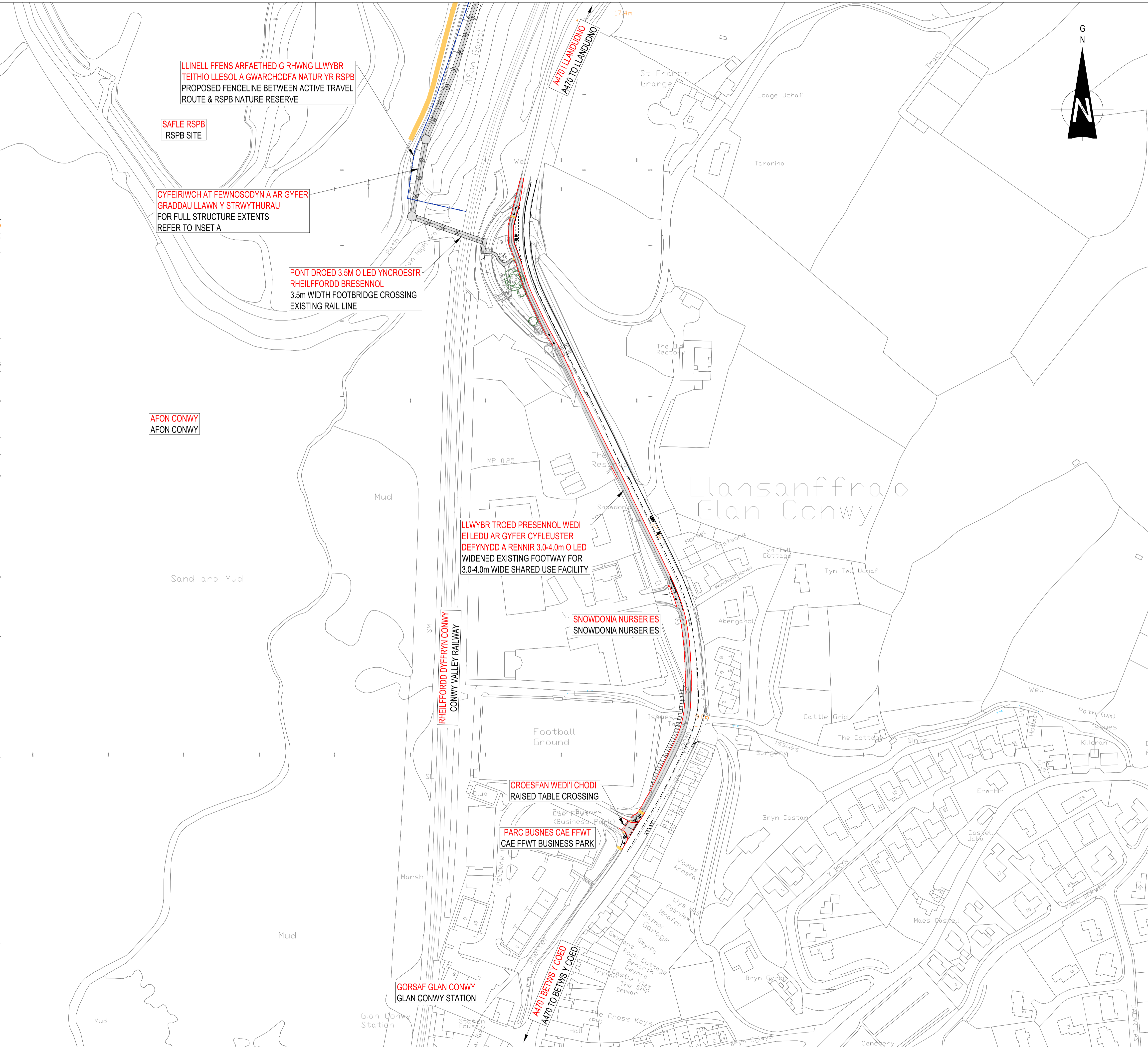


**ALLWEDD:  
KEY:**

- **LLWYBR DEFYND A RENNIR ARFAETHEDIG**  
PROPOSED SHARED USE PATH
- **MAN CROESI A REOLIR ARFAETHEDIG (LLIW COCH)**  
PROPOSED CONTROLLED CROSSING (RED COLOUR)
- **MAN CROESI HEB EI REOLI ARFAETHEDIG (LLIW LLWYDFELYN)**  
PROPOSED UNCONTROLLED CROSSING (BUFF COLOUR)
- **LLINELL FFENS ARFAETHEDIG (RHWNG LLWYBR TEITHIO LLESOL A SAFLE'R RSPB)**  
PROPOSED FENCELINE (BETWEEN ACTIVE TRAVEL ROUTE & RPSB SITE)

**CAM 2 WeITAG  
CYNLLUN TEITHIO LLESOL  
RSPB I GLAN CONWY  
OPSIWN 4  
DALEN 1 O 3**  
Graddfa 1:1250

**RSPB TO GLAN CONWY  
ACTIVE TRAVEL SCHEME  
WeITAG STAGE 2  
OPTION 4  
SHEET 1 OF 3**  
Scale 1:1250



**LLINELL FFENS ARFAETHEDIG RHWNG LLWYBR  
TEITHIO LLESOL A GWARCHODFA NATUR YR RSPB**  
PROPOSED FENCELINE BETWEEN ACTIVE TRAVEL  
ROUTE & RSPB NATURE RESERVE

**SAFLE RSPB**  
RSPB SITE

**CYFEIRWCH AT FEWNOSODYN A AR GYFER  
GRADDAU LLAWN Y STRWYTHURAU**  
FOR FULL STRUCTURE EXTENTS  
REFER TO INSET A

**PONT DROED 3.5M O LED YNCROESI'R  
RHEILFFORDD BRESENNOL**  
3.5m WIDTH FOOTBRIDGE CROSSING  
EXISTING RAIL LINE

**AFON CONWY**  
AFON CONWY

**LLWYBR TROED PRESENNOL WEDI  
EI LEDU AR GYFER CYFLEUSTER  
DEFYNYDD A RENNIR 3.0-4.0m O LED**  
WIDENED EXISTING FOOTWAY FOR  
3.0-4.0m WIDE SHARED USE FACILITY

**SNOWDONIA NURSERIES**  
SNOWDONIA NURSERIES

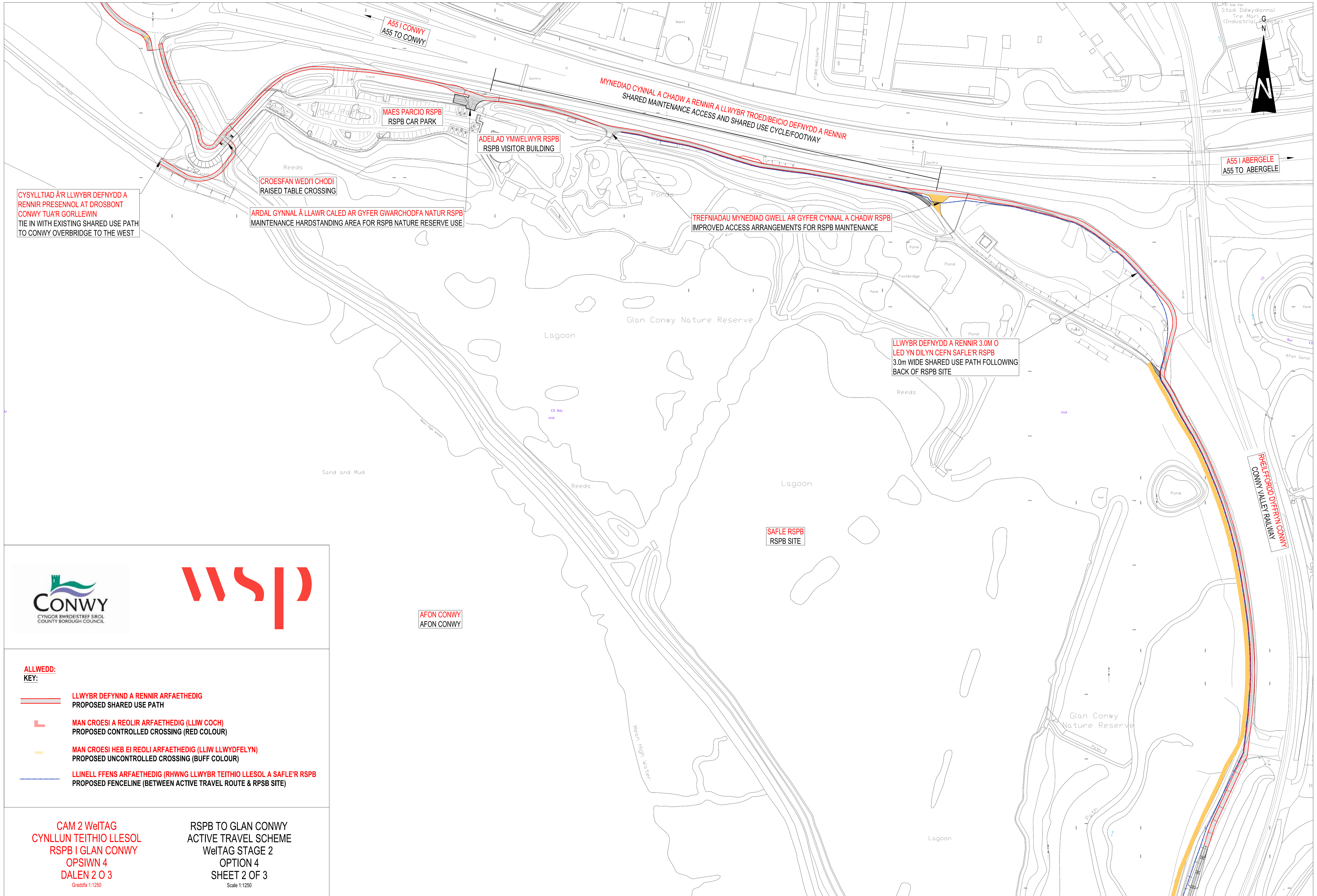
**CROESFAN WEDI' CHODI**  
RAISED TABLE CROSSING

**PARC BUSNES CAE FFWT**  
CAE FFWT BUSINESS PARK

**GORSAF GLAN CONWY**  
GLAN CONWY STATION

**A470 I BETWS Y COED**  
A470 TO BETWS Y COED

**RHEILFFORDD DYFFRYN CONWY**  
CONWY VALLEY RAILWAY



CYSYLLTIAD ÂR LLWYBR DEFNYDD A RENNIR PRESENNOL AT DROSBONT CONWY TU'R GORLLEWIN  
TIE IN WITH EXISTING SHARED USE PATH TO CONWY OVERBRIDGE TO THE WEST

CROESFAN WEDD' CHODI  
RAISED TABLE CROSSING

ARDAL GYNNAL Â LLAWR CALED AR GYFER GWARCHODFA NATUR RSPB  
MAINTENANCE HARDSTANDING AREA FOR RSPB NATURE RESERVE USE

ADEILAD YMWELWYR RSPB  
RSPB VISITOR BUILDING

MYNEDIAD CYNNAL A CHADW A RENNIR A LLWYBR TROED/BEICIO DEFNYDD A RENNIR  
SHARED MAINTENANCE ACCESS AND SHARED USE CYCLE/FOOTWAY

TREFNIADAU MYNEDIAD GWELL AR GYFER CYNNAL A CHADW RSPB  
IMPROVED ACCESS ARRANGEMENTS FOR RSPB MAINTENANCE

LLWYBR DEFNYDD A RENNIR 3.0M O LED YN DILYN CEFN SAFLE'R RSPB  
3.0m WIDE SHARED USE PATH FOLLOWING BACK OF RSPB SITE

SAFLE RSPB  
RSPB SITE

AFON CONWY  
CONWY RIVER

A55 I ABERGELE  
A55 TO ABERGELE

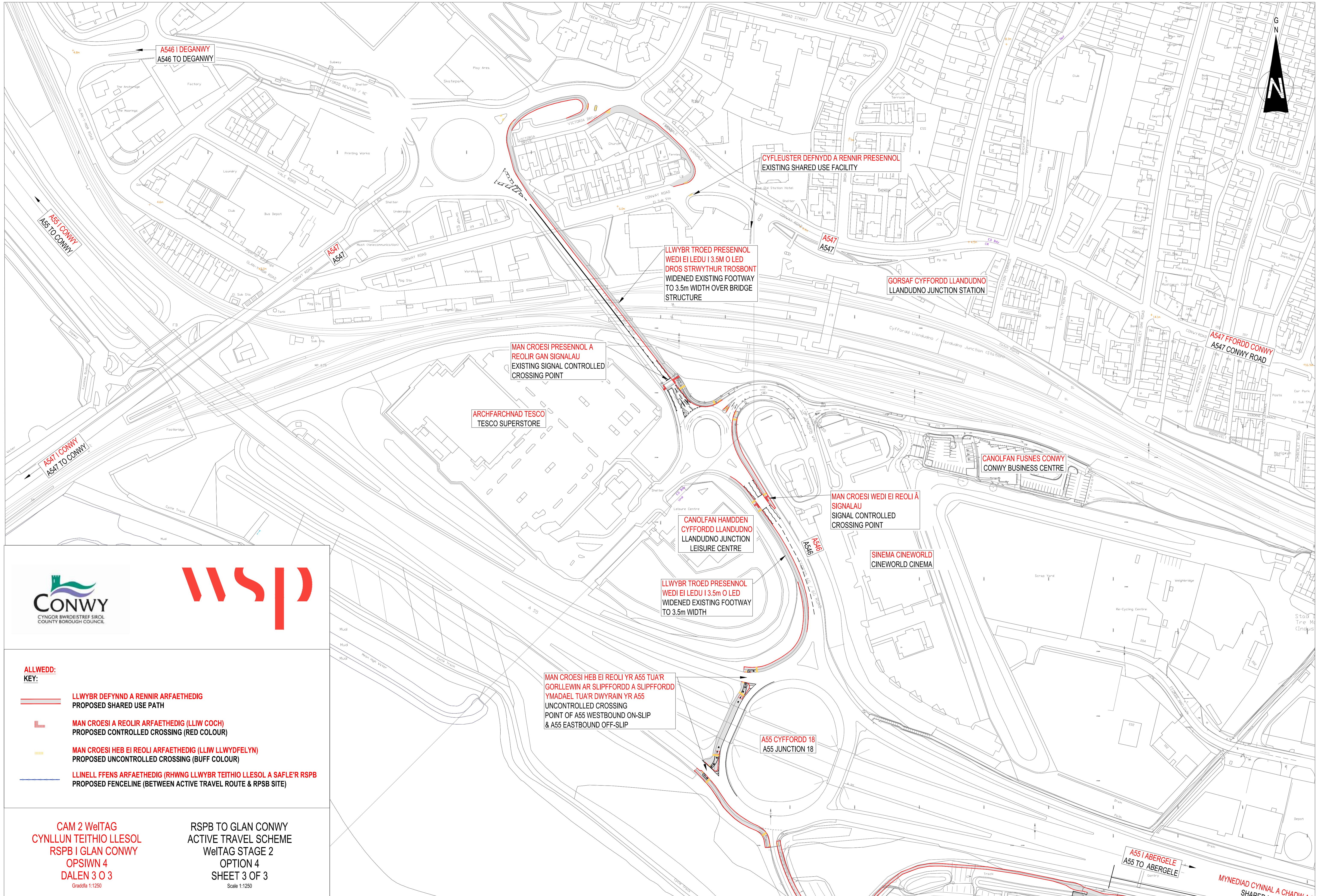
RHEILFORDD DYFRN CONWY  
CONWY TAILEY RAILWAY



- ALLWEDD:**  
**KEY:**
- LLWYBR DEFYND A RENNIR ARFAETHEDIG  
PROPOSED SHARED USE PATH
  - MAN CROESI A REOLIR ARFAETHEDIG (LLIW COCH)  
PROPOSED CONTROLLED CROSSING (RED COLOUR)
  - MAN CROESI HEB EI REOLI ARFAETHEDIG (LLIW LLWYDFELYN)  
PROPOSED UNCONTROLLED CROSSING (BUFF COLOUR)
  - LLINELL FFENS ARFAETHEDIG (RHWNG LLWYBR TEITHIO LLESOL A SAFLE'R RSPB)  
PROPOSED FENCELINE (BETWEEN ACTIVE TRAVEL ROUTE & RSPB SITE)

CAM 2 WeITAG  
CYNLLUN TEITHIO LLESOL  
RSPB I GLAN CONWY  
OPSIWN 4  
DALEN 2 O 3  
Graddfa 1:1250

RSPB TO GLAN CONWY  
ACTIVE TRAVEL SCHEME  
WeITAG STAGE 2  
OPTION 4  
SHEET 2 OF 3  
Scale 1:1250



A546 I DEGANWY  
A546 TO DEGANWY

A547 I CONWY  
A547 TO CONWY

A547  
A547

A547  
A547

A547 FFORDD CONWY  
A547 CONWY ROAD

A547 I CONWY  
A547 TO CONWY

ARCHFARCHNAD TESCO  
TESCO SUPERSTORE

CANOLFAN FUSNES CONWY  
CONWY BUSINESS CENTRE

MAN CROESI PRESENNOL A  
REOLIR GAN SIGNALAU  
EXISTING SIGNAL CONTROLLED  
CROSSING POINT

LLWYBR TROED PRESENNOL  
WEDI EI LEDU I 3.5M O LED  
DROS STRWYTHUR TROSBONT  
TO 3.5m WIDTH OVER BRIDGE  
STRUCTURE

GORSAF CYFFORDD LLANDUDNO  
LLANDUDNO JUNCTION STATION

CANOLFAN HAMDDEN  
CYFFORDD LLANDUDNO  
LLANDUDNO JUNCTION  
LEISURE CENTRE

MAN CROESI WEDI EI REOLI A  
SIGNALAU  
SIGNAL CONTROLLED  
CROSSING POINT

SINEMA CINEWORLD  
CINEWORLD CINEMA

LLWYBR TROED PRESENNOL  
WEDI EI LEDU I 3.5m O LED  
WIDENED EXISTING FOOTWAY  
TO 3.5m WIDTH

MAN CROESI HEB EI REOLI YR A55 TU'R  
GORLLEWIN AR SLIPFFORDD A SLIPFFORDD  
YMADAEL TU'R DWYRAIN YR A55  
UNCONTROLLED CROSSING  
POINT OF A55 WESTBOUND ON-SLIP  
& A55 EASTBOUND OFF-SLIP

A55 CYFFORDD 18  
A55 JUNCTION 18

A55 I ABERGELE  
A55 TO ABERGELE

MYNEDIAD CYNNAL A CHADWY  
SHARED...



- ALLWEDD:**  
**KEY:**
- LLWYBR DEFYND A RENNIR ARFAETHEDIG  
PROPOSED SHARED USE PATH
  - MAN CROESI A REOLIR ARFAETHEDIG (LLIW COCH)  
PROPOSED CONTROLLED CROSSING (RED COLOUR)
  - MAN CROESI HEB EI REOLI ARFAETHEDIG (LLIW LLWYDFELYN)  
PROPOSED UNCONTROLLED CROSSING (BUFF COLOUR)
  - LLINELL FFENS ARFAETHEDIG (RHWNG LLWYBR TEITHIO LLESOL A SAFLE'R RSPB)  
PROPOSED FENCELINE (BETWEEN ACTIVE TRAVEL ROUTE & RPSB SITE)

CAM 2 WeITAG  
CYNLLUN TEITHIO LLESOL  
RSPB I GLAN CONWY  
OPSIWN 4  
DALEN 3 O 3  
Graddfa 1:1250

RSPB TO GLAN CONWY  
ACTIVE TRAVEL SCHEME  
WeITAG STAGE 2  
OPTION 4  
SHEET 3 OF 3  
Scale 1:1250