

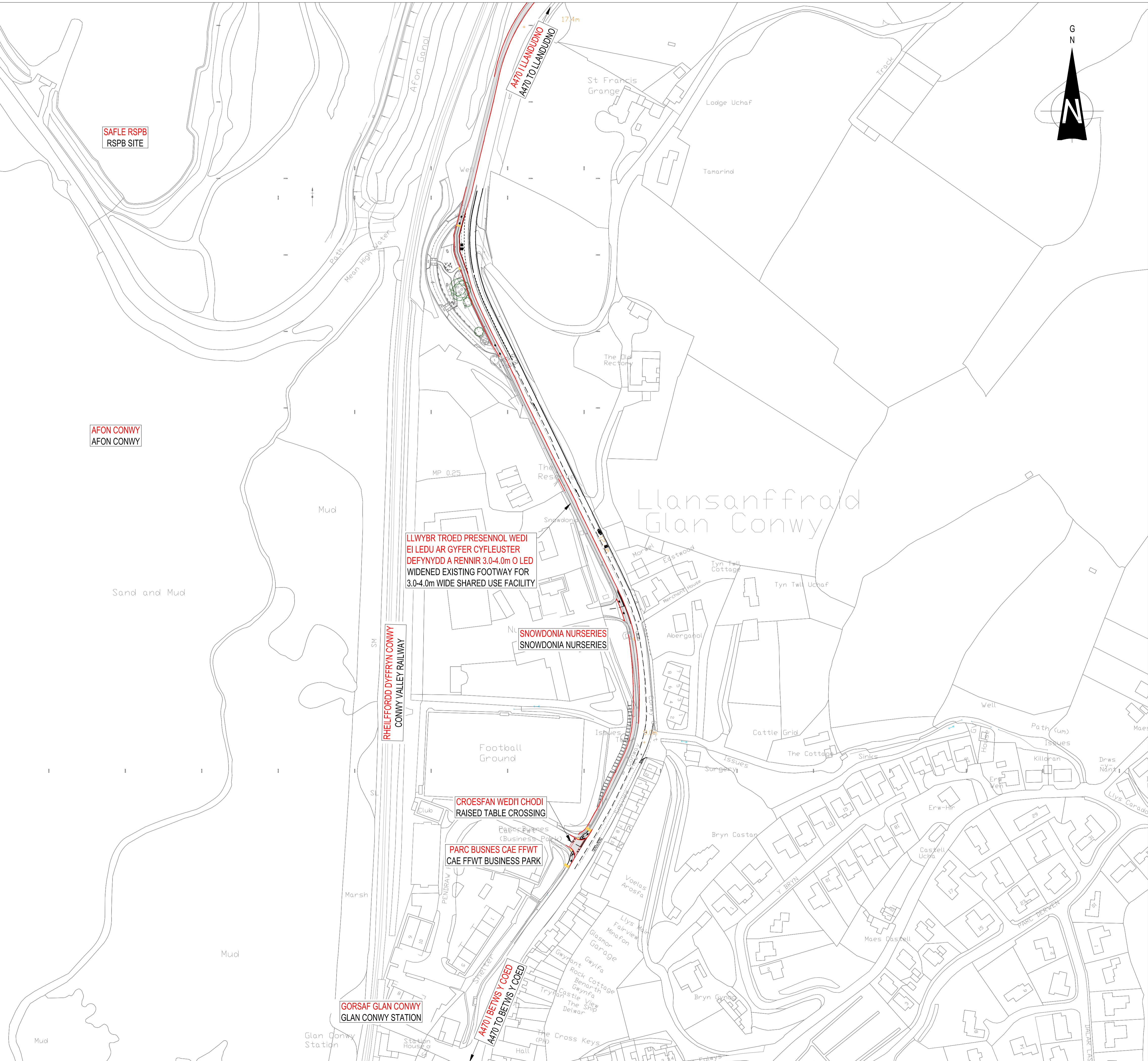


ALLWEDD:
KEY:

- LLWYBR DEFYND A RENNIR ARFAETHEDIG**
PROPOSED SHARED USE PATH
- MAN CROESI A REOLIR ARFAETHEDIG (LLIW COCH)**
PROPOSED CONTROLLED CROSSING (RED COLOUR)
- MAN CROESI HEB EI REOLI ARFAETHEDIG (LLIW LLWYDFELYN)**
PROPOSED UNCONTROLLED CROSSING (BUFF COLOUR)
- LLINELL FFENS ARFAETHEDIG (RHWNG LLWYBR TEITHIO LLESOL A SAFLE'R RSPB)**
PROPOSED FENCELINE (BETWEEN ACTIVE TRAVEL ROUTE & RSPB SITE)

CAM 2 WeITAG
CYNLLUN TEITHIO LLESOL
RSPB I GLAN CONWY
OPSIWN 5
DALEN 1 O 3
Graddfa 1:1250

RSPB TO GLAN CONWY
ACTIVE TRAVEL SCHEME
WeITAG STAGE 2
OPTION 5
SHEET 1 OF 3
Scale 1:1250



LLWYBR TROED PRESENNOL WEDI EI LEDU AR GYFER CYFLEUSTER DEFYNYDD A RENNIR 3.0-4.0m O LED
WIDENED EXISTING FOOTWAY FOR 3.0-4.0m WIDE SHARED USE FACILITY

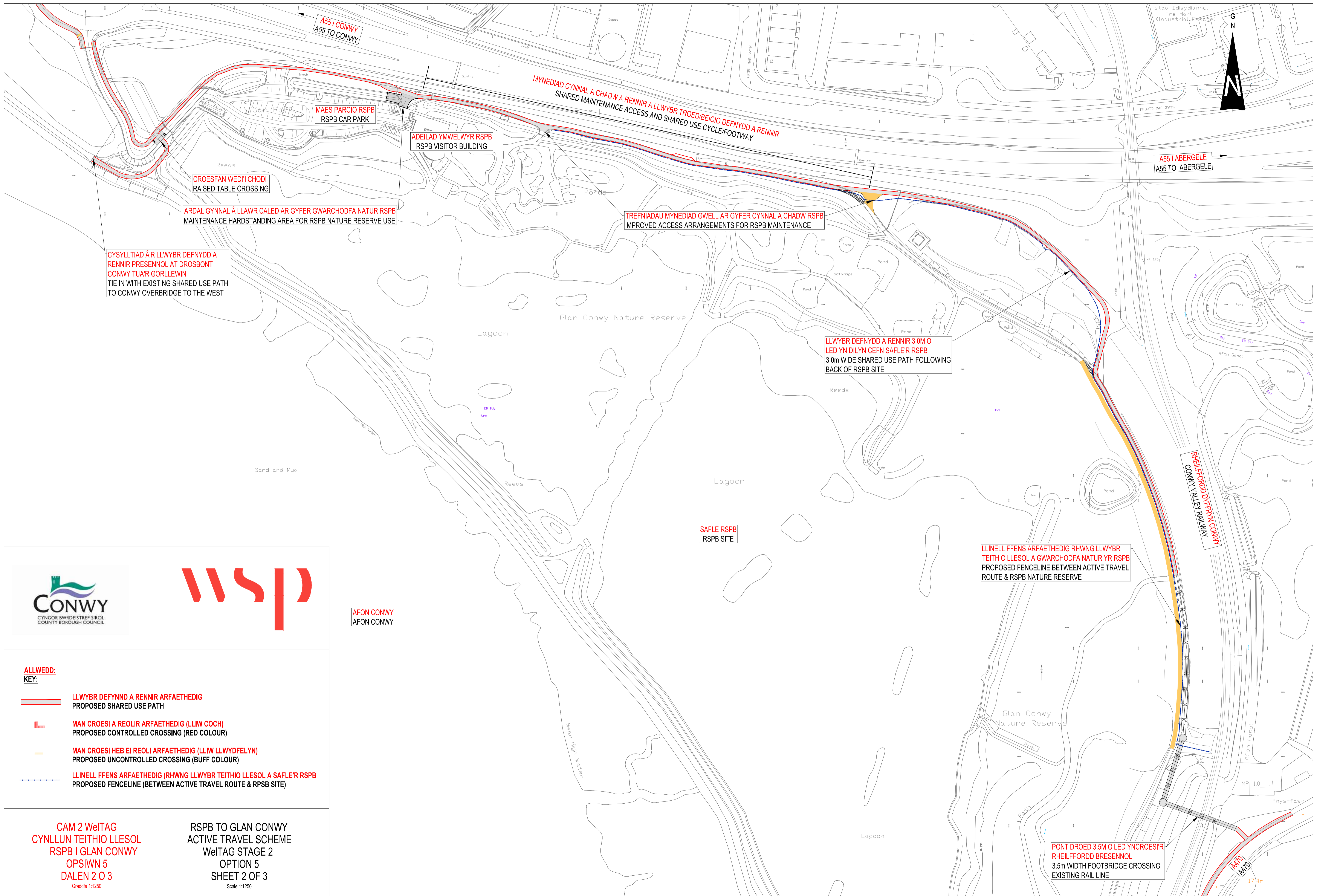
SNOWDONIA NURSERIES
SNOWDONIA NURSERIES

CROESFAN WEDI' CHODI
RAISED TABLE CROSSING

PARC BUSNES CAE FFWT
CAE FFWT BUSINESS PARK

GORSAF GLAN CONWY
GLAN CONWY STATION

A470 I BETWIS Y COED
A470 TO BETWIS COED



A55 I CONWY
A55 TO CONWY

MAES PARCIO RSPB
RSPB CAR PARK

ADEILAD YMWELWYR RSPB
RSPB VISITOR BUILDING

CROESFAN WEDI'I CHODI
RAISED TABLE CROSSING

ARDAL GYNNAL A LLAWR CALED AR GYFER GWARCHODFA NATUR RSPB
MAINTENANCE HARDSTANDING AREA FOR RSPB NATURE RESERVE USE

CYSYLLTIAD A'R LLWYBR DEFNYDD A
RENNIR PRESENNOL AT DROSBONT
CONWY TUAR GORLLEWIN
TIE IN WITH EXISTING SHARED USE PATH
TO CONWY OVERBRIDGE TO THE WEST

MYNEDIAD CYNNAL A CHADW A RENNIR A LLWYBR TROED/BEICIO DEFNYDD A RENNIR
SHARED MAINTENANCE ACCESS AND SHARED USE CYCLE/FOOTWAY

TREFNIADAU MYNEDIAD GWELL AR GYFER CYNNAL A CHADW RSPB
IMPROVED ACCESS ARRANGEMENTS FOR RSPB MAINTENANCE

LLWYBR DEFNYDD A RENNIR 3.0M O
LED YN DILYN CEFN SAFLE'R RSPB
3.0m WIDE SHARED USE PATH FOLLOWING
BACK OF RSPB SITE

SAFLE RSPB
RSPB SITE

LLINELL FFENS ARFAETHEDIG RHWNG LLWYBR
TEITHIO LLESOL A GWARCHODFA NATUR YR RSPB
PROPOSED FENCELINE BETWEEN ACTIVE TRAVEL
ROUTE & RSPB NATURE RESERVE

A55 I ABERGELE
A55 TO ABERGELE

RHEILFFORDD DDEFN CONWY
CONWY VALLEY RAILWAY

PONT DROED 3.5M O LED YNCROESIR
RHEILFFORDD BRESENNOL
3.5m WIDTH FOOTBRIDGE CROSSING
EXISTING RAIL LINE



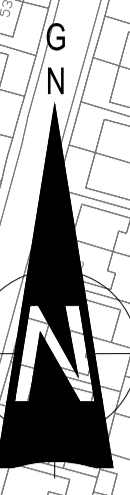
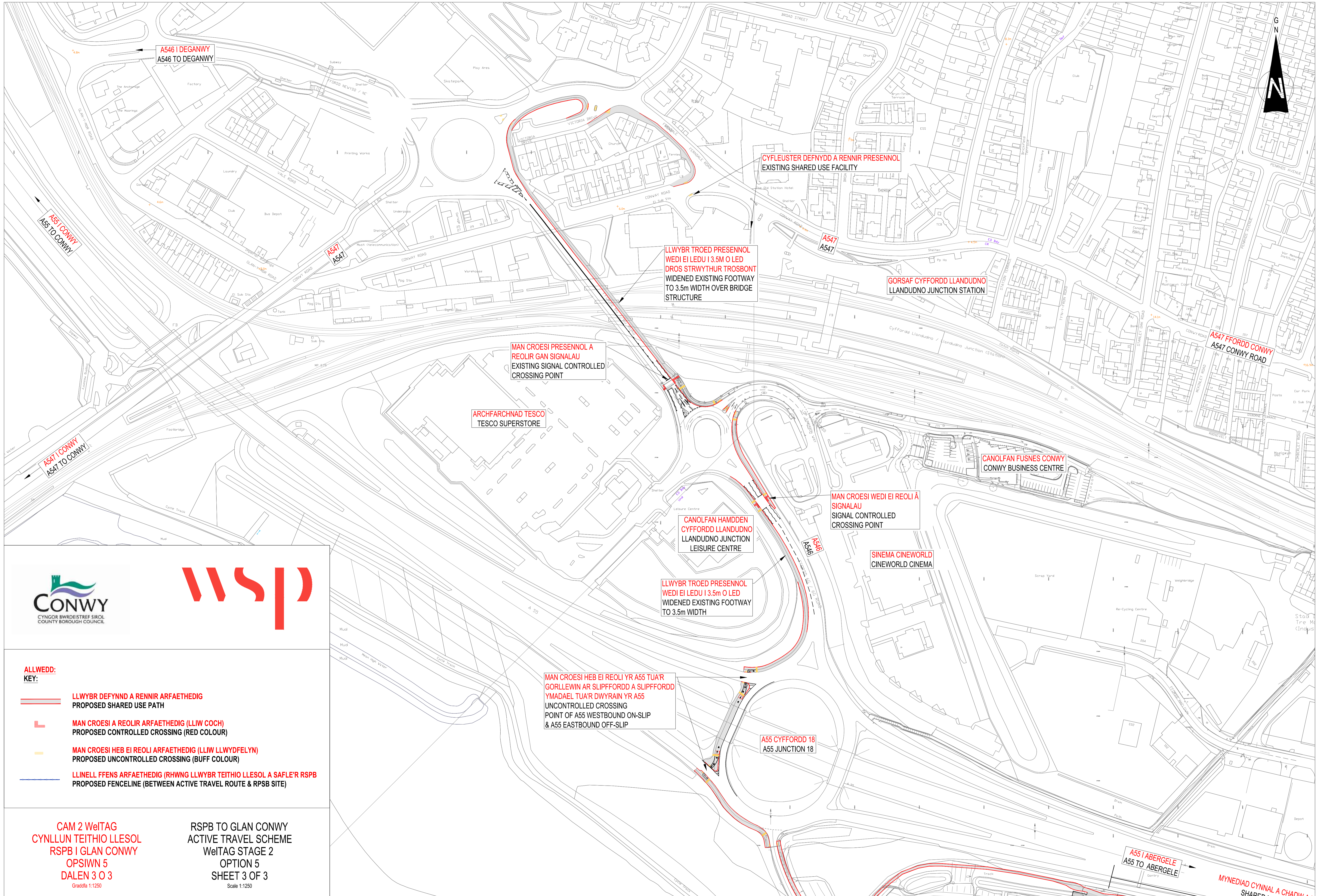
AFON CONWY
AFON CONWY

**ALLWEDD:
KEY:**

- LLWYBR DEFYNNID A RENNIR ARFAETHEDIG
PROPOSED SHARED USE PATH
- MAN CROESI A REOLIR ARFAETHEDIG (LLIW COCH)
PROPOSED CONTROLLED CROSSING (RED COLOUR)
- MAN CROESI HEB EI REOLI ARFAETHEDIG (LLIW LLWYDFELYN)
PROPOSED UNCONTROLLED CROSSING (BUFF COLOUR)
- LLINELL FFENS ARFAETHEDIG (RHWNG LLWYBR TEITHIO LLESOL A SAFLE'R RSPB)
PROPOSED FENCELINE (BETWEEN ACTIVE TRAVEL ROUTE & RPSB SITE)

CAM 2 WeITAG
CYNLLUN TEITHIO LLESOL
RSPB I GLAN CONWY
OPSIWN 5
DALEN 2 O 3
Graddfa 1:1250

RSPB TO GLAN CONWY
ACTIVE TRAVEL SCHEME
WeITAG STAGE 2
OPTION 5
SHEET 2 OF 3
Scale 1:1250



- ALLWEDD:**
KEY:
- **LLWYBR DEFYND A RENNIR ARFAETHEDIG**
PROPOSED SHARED USE PATH
 - **MAN CROESI A REOLIR ARFAETHEDIG (LLIW COCH)**
PROPOSED CONTROLLED CROSSING (RED COLOUR)
 - **MAN CROESI HEB EI REOLI ARFAETHEDIG (LLIW LLWYDFELYN)**
PROPOSED UNCONTROLLED CROSSING (BUFF COLOUR)
 - **LLINELL FFENS ARFAETHEDIG (RHWNG LLWYBR TEITHIO LLESOL A SAFLE'R RSPB)**
PROPOSED FENCELINE (BETWEEN ACTIVE TRAVEL ROUTE & RPSB SITE)

CAM 2 WeITAG
CYNLLUN TEITHIO LLESOL
RSPB I GLAN CONWY
OPSIWN 5
DALEN 3 O 3
Graddfa 1:1250

RSPB TO GLAN CONWY
ACTIVE TRAVEL SCHEME
WeITAG STAGE 2
OPTION 5
SHEET 3 OF 3
Scale 1:1250

MYNEDIAD CYNNAL A CHADWY
SHARED...