

LLWYBR DEFNYDD A RENNIR 3.0M O LED YN DILYN CEFN
SAFLE'R RSPB
3.0m WIDE SHARED USE PATH FOLLOWING
BACK OF RSPB SITE

SAFLE RSPB
RSPB SITE

MYNEDIAD CYNNAL A CHADW AR GYFER CEFNFUR AFON GANOL
MAINTENANCE ACCESS FOR AFON GANOL HEADWALL

AFON CONWY
AFON CONWY

LLWYBR DEFNYDD A RENNIR 4.0M O LED
AR STRYTHUR LLWYBR CERDDED UCHEL
4.0m WIDE SHARED USE PATH ON
ELEVATED WALKWAY STRUCTURE

RHEILFORD DYFFRYN CONWY
CONWY VALLEY RAILWAY

SNOWDONIA NURSERIES
SNOWDONIA NURSERIES

PARC BUSNES CAE FFWT
CAE FFWT BUSINESS PARK





CODI UCHEUR TOR DANFFORDD
BRESENOL I GERDDWYR A BEICWYR
EXISTING UNDERPASS HEADROOM IMPROVED
FOR WALKERS & CYCLISTS

GORSAF GLAN CONWY
GLAN CONWY STATION

A470 LLANUDNO
A470 TO LLANUDNO

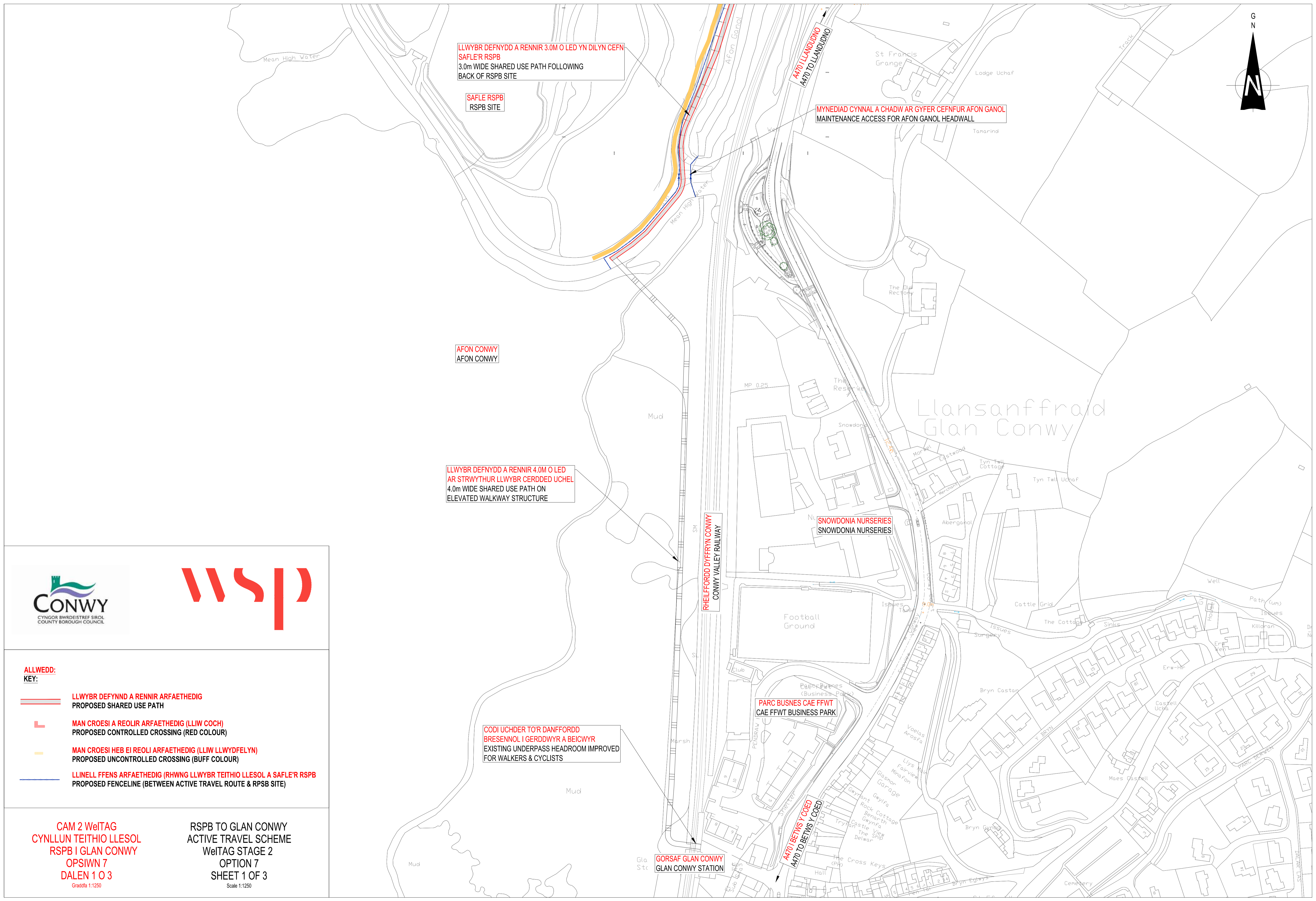
A470 BETWIS Y COED
A470 TO BETWIS Y COED

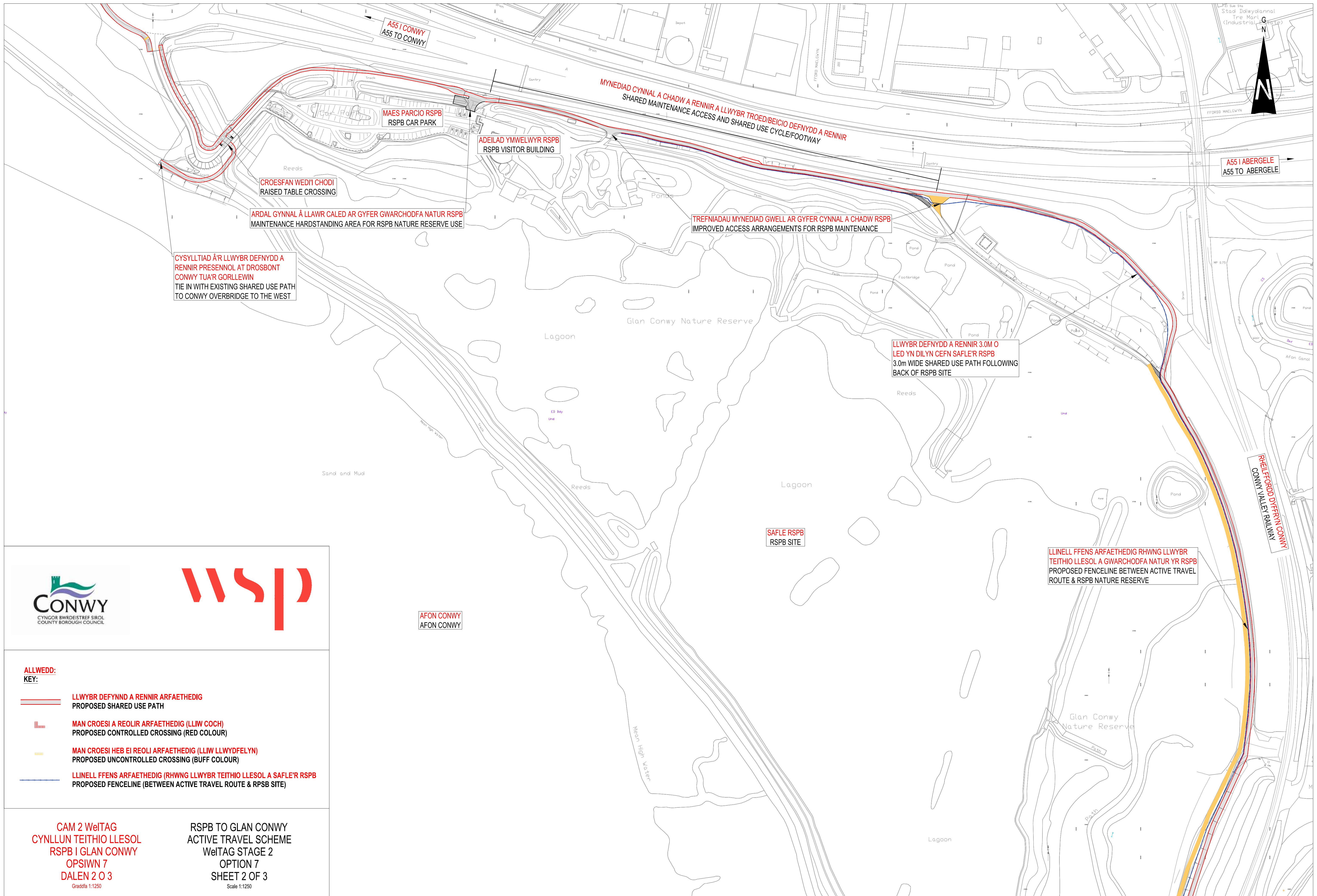


- ALLWEDD:**
KEY:
-  LLWYBR DEFYND A RENNIR ARFAETHEDIG
PROPOSED SHARED USE PATH
 -  MAN CROESI A REOLIR ARFAETHEDIG (LLIW COCH)
PROPOSED CONTROLLED CROSSING (RED COLOUR)
 -  MAN CROESI HEB EI REOLI ARFAETHEDIG (LLIW LLWYDFELYN)
PROPOSED UNCONTROLLED CROSSING (BUFF COLOUR)
 -  LLINELL FFENS ARFAETHEDIG (RHWNG LLWYBR TEITHIO LLESOL A SAFLE'R RSPB)
PROPOSED FENCELINE (BETWEEN ACTIVE TRAVEL ROUTE & RSPB SITE)

CAM 2 WeITAG
CYNLLUN TEITHIO LLESOL
RSPB I GLAN CONWY
OPSIWN 7
DALEN 1 O 3
Graddfa 1:1250

RSPB TO GLAN CONWY
ACTIVE TRAVEL SCHEME
WeITAG STAGE 2
OPTION 7
SHEET 1 OF 3
Scale 1:1250





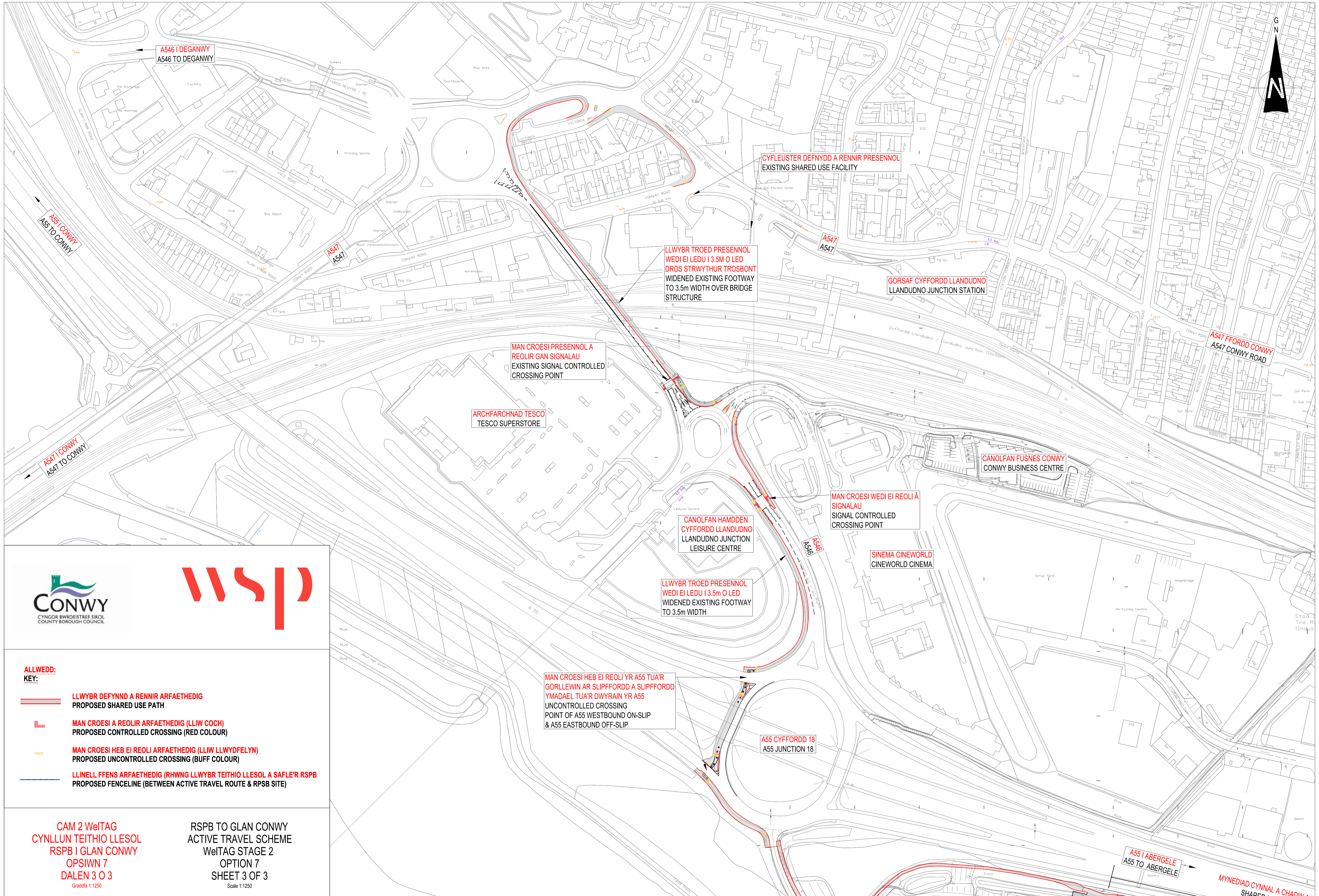
AFON CONWY
AFON CONWY

**ALLWEDD:
KEY:**

- ▬▬▬ LLWYBR DEFYNNID A RENNIR ARFAETHEDIG
PROPOSED SHARED USE PATH
- ▬▬▬ MAN CROESI A REOLIR ARFAETHEDIG (LLIW COCH)
PROPOSED CONTROLLED CROSSING (RED COLOUR)
- ▬▬▬ MAN CROESI HEB EI REOLI ARFAETHEDIG (LLIW LLWYDFELYN)
PROPOSED UNCONTROLLED CROSSING (BUFF COLOUR)
- ▬▬▬ LLINELL FFENS ARFAETHEDIG (RHWNG LLWYBR TEITHIO LLESOL A SAFLE'R RSPB)
PROPOSED FENCELINE (BETWEEN ACTIVE TRAVEL ROUTE & RPSB SITE)

CAM 2 WeITAG
CYNLLUN TEITHIO LLESOL
RSPB I GLAN CONWY
OPSIWN 7
DALEN 2 O 3
Graddfa 1:1250

RSPB TO GLAN CONWY
ACTIVE TRAVEL SCHEME
WeITAG STAGE 2
OPTION 7
SHEET 2 O 3
Scale 1:1250



A546 I DEGANWY
A546 TO DEGANWY

A547 I CONWY
A547 TO CONWY

A547
A547

A547
A547

A547 FFORDD CONWY
A547 CONWY ROAD

A547 I CONWY
A547 TO CONWY

LLWYBR TROED PRESENNOL
WEDI EI LEDU I 3.5M O LED
DROS STRYTHUR TROSBONT
TO 3.5m WIDTH OVER BRIDGE
STRUCTURE

MAN CROESI PRESENNOL A
REOLIR GAN SIGNALAU
EXISTING SIGNAL CONTROLLED
CROSSING POINT

ARCHFARCHNAD TESCO
TESCO SUPERSTORE

GORSAF CYFFORDD LLANDUDNO
LLANDUDNO JUNCTION STATION

CANOLFAN HAMDDEN
CYFFORDD LLANDUDNO
LLANDUDNO JUNCTION
LEISURE CENTRE

CANOLFAN FUSNES CONWY
CONWY BUSINESS CENTRE

MAN CROESI WEDI EI REOLI A
SIGNALAU
SIGNAL CONTROLLED
CROSSING POINT

SINEMA CINEWORLD
CINEWORLD CINEMA

LLWYBR TROED PRESENNOL
WEDI EI LEDU I 3.5m O LED
WIDENED EXISTING FOOTWAY
TO 3.5m WIDTH

MAN CROESI HEB EI REOLI YR A55 TU'R
GORLLEWIN AR SLIPFFORDD A SLIPFFORDD
YMADAEL TU'R DWYRAIN YR A55
UNCONTROLLED CROSSING
POINT OF A55 WESTBOUND ON-SLIP
& A55 EASTBOUND OFF-SLIP

A55 CYFFORDD 18
A55 JUNCTION 18

A55 I ABERGELE
A55 TO ABERGELE

MYNEDIAD CYNNAL A CHADWY
SHARED...



- ALLWEDD:**
KEY:
- LLWYBR DEFYND A RENNIR ARFAETHEDIG
PROPOSED SHARED USE PATH
 - MAN CROESI A REOLIR ARFAETHEDIG (LLIW COCH)
PROPOSED CONTROLLED CROSSING (RED COLOUR)
 - MAN CROESI HEB EI REOLI ARFAETHEDIG (LLIW LLWYDFELYN)
PROPOSED UNCONTROLLED CROSSING (BUFF COLOUR)
 - LLINELL FFENS ARFAETHEDIG (RHWNG LLWYBR TEITHIO LLESOL A SAFLE'R RSPB)
PROPOSED FENCELINE (BETWEEN ACTIVE TRAVEL ROUTE & RPSB SITE)

CAM 2 WeITAG
CYNLLUN TEITHIO LLESOL
RSPB I GLAN CONWY
OPSIWN 7
DALEN 3 O 3
Graddfa 1:1250

RSPB TO GLAN CONWY
ACTIVE TRAVEL SCHEME
WeITAG STAGE 2
OPTION 7
SHEET 3 OF 3
Scale 1:1250