



Reproduced from the Ordnance Survey Mapping with the permission of the Controller of H.M.S.O. Crown Copyright. Conwy County Borough Council, 100023380, 2020

NOTES

KEY

REV	DETAIL	DRAWN	CHECKED	DATE
A	Issue For Comment	GRJ	DT	2021-02-10

PROJECT

**Marl Lane/Drive
NMU Improvements**

TITLE

**Proposed Traffic Calming
Marl Lane & Albert Drive**

CLIENT

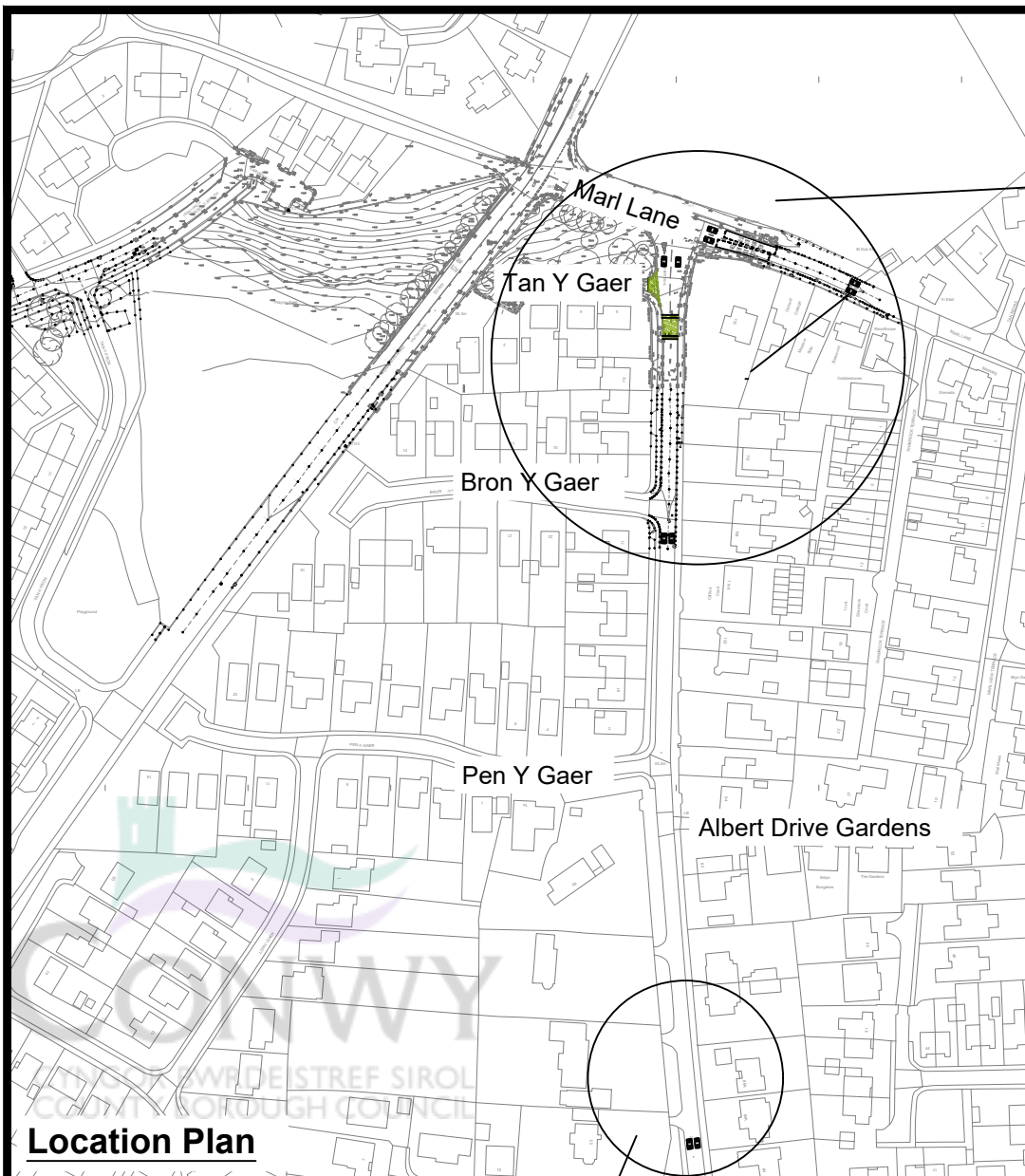
**ERF - Traffic
& Network Management**

SCALE @ A3:	DRAWN:	CHECKED:	APPROVED:	DWG STATUS:
As Shown	GRJ	GRJ	DT	AIP
	DATE: 2021-02-10	DATE: 2021-02-10	DATE: 2021-02-10	

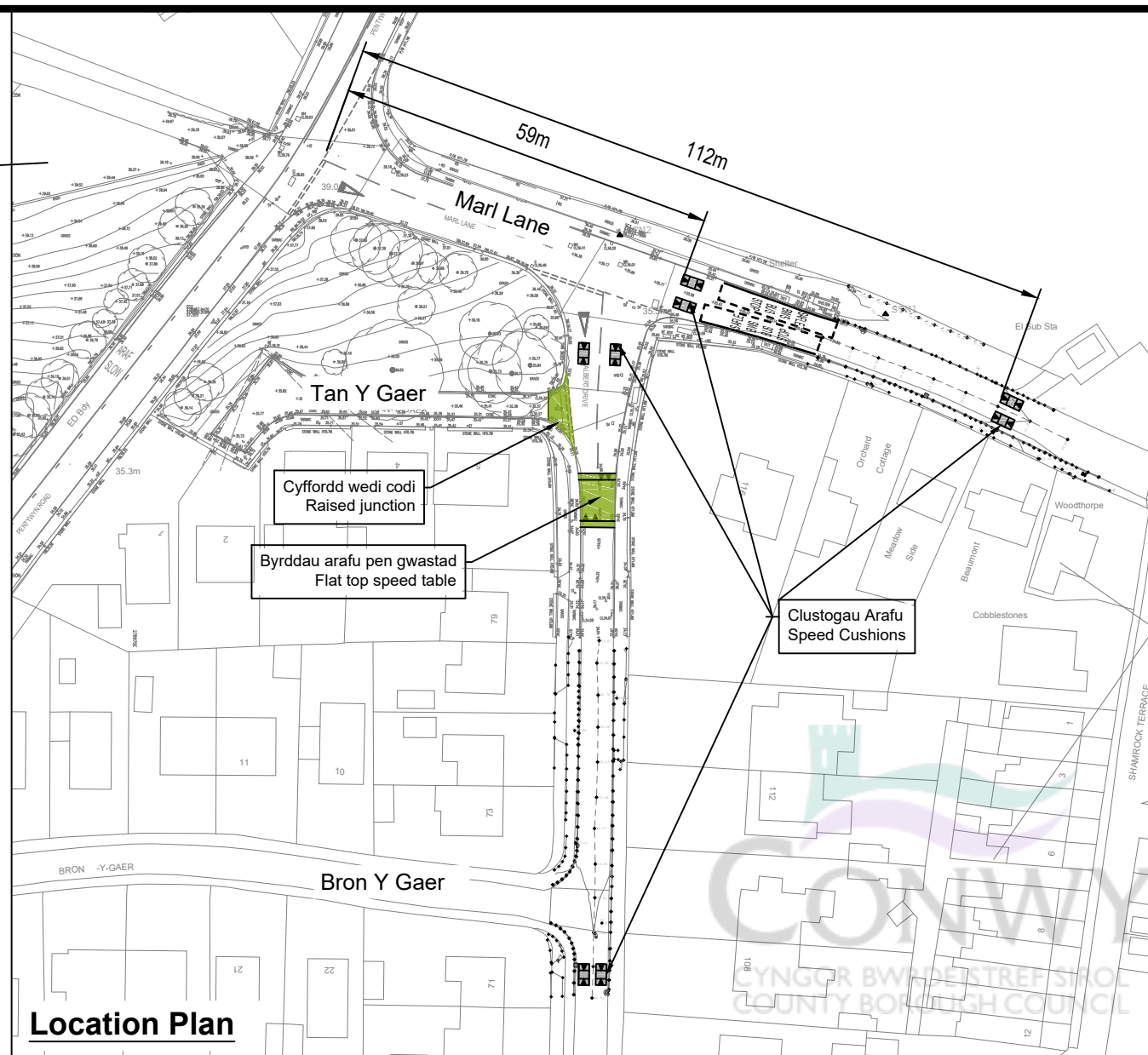
CONWY
CYNGOR BWRDEISTREF SIROL
COUNTY BOROUGH COUNCIL

**ENVIRONMENT,
ROADS & FACILITIES**
G.B. Edwards BEng (Hons) CEng FICE
Head of Environment Roads & Facilities,
Mochdre Offices, Conwy Road,
Mochdre, LL28 5AB.
Tel. (01492) 575337
Fax. (01492) 575199

PROJECT Ref:	DRAWING No:	REV
ERTN1903	C004	A



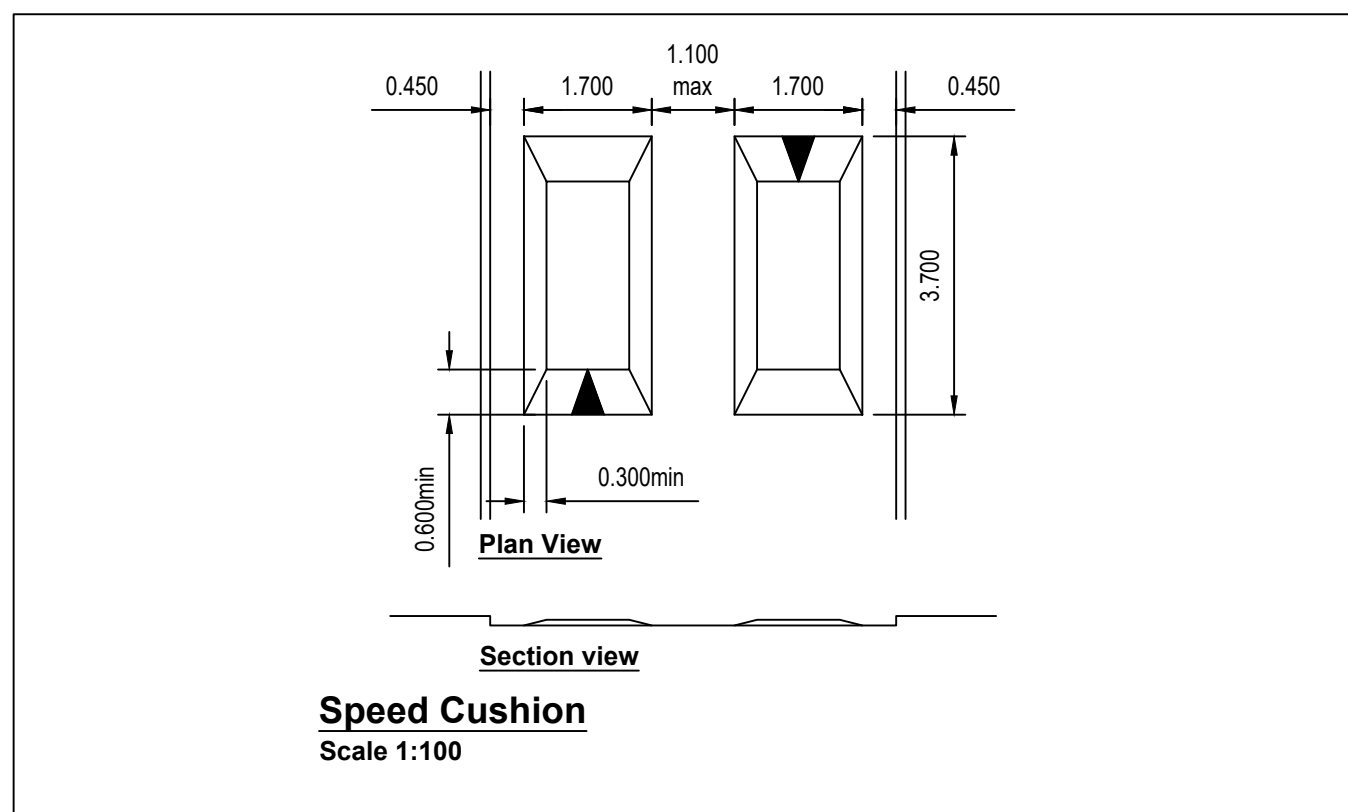
Location Plan



Location Plan



Location Plan



CAD File Ref: File: ERTN1903_C004-C005_A_GA.raised.labels.locations.dwg
Layout: Layout2