
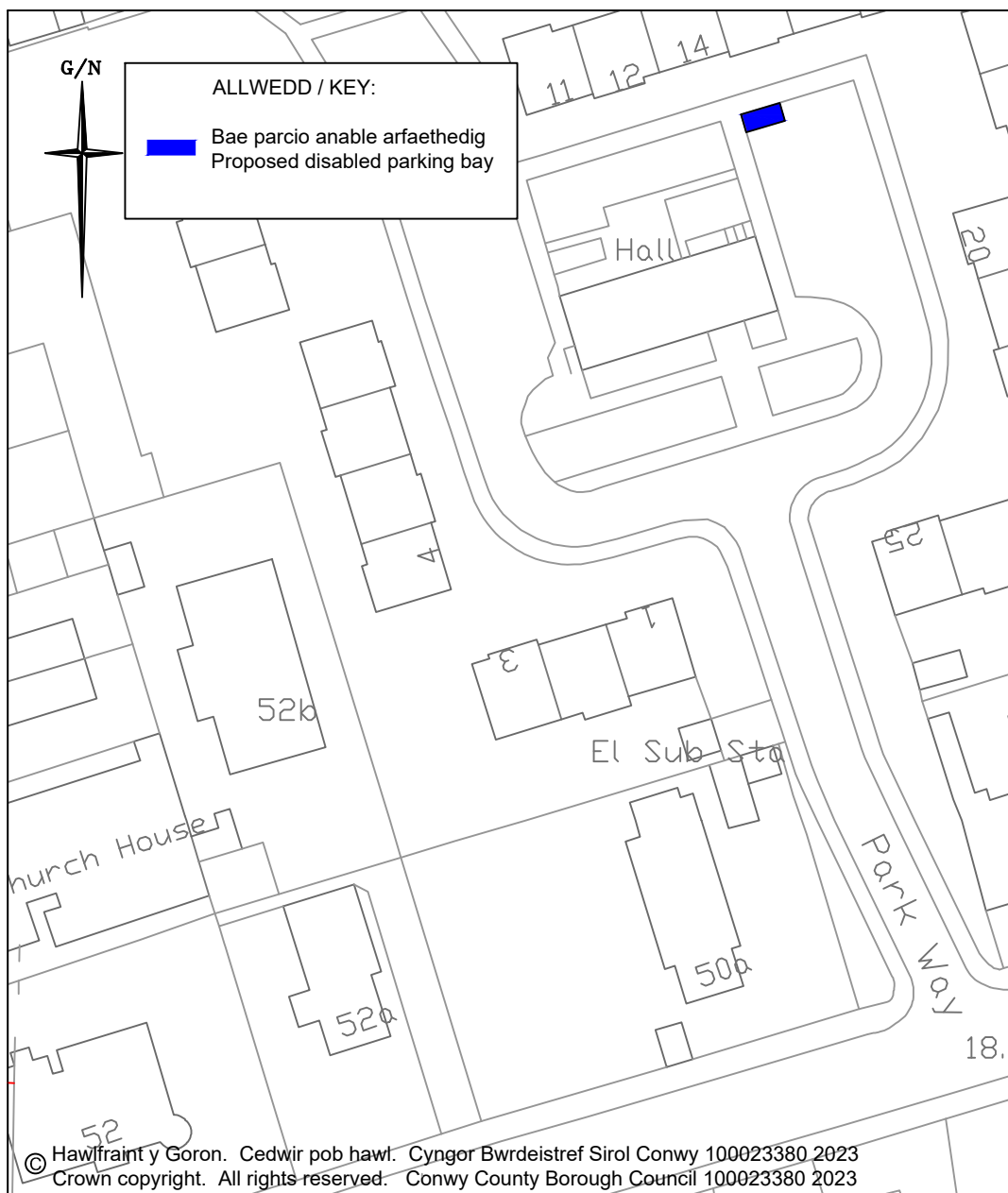


G/N



ALLWEDD / KEY:

 Bae parcio anable arfaethedig
Proposed disabled parking bay





MANYLION ARWYDD / SIGN DETAIL



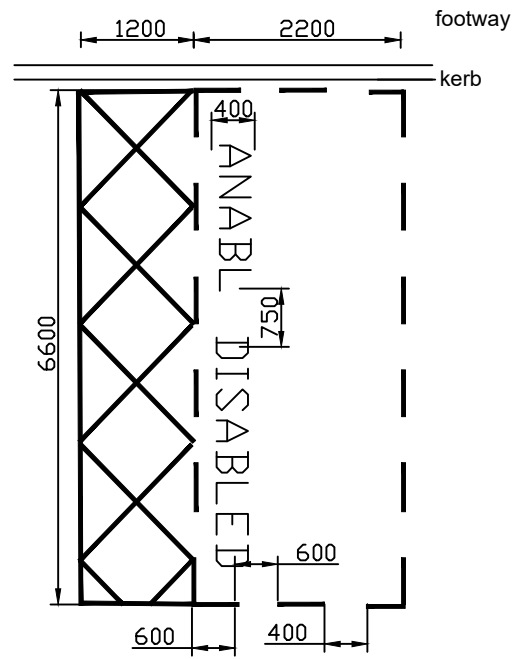
Scheme Ref. ANABL	
SignRef. 1	x-height 20.0
Letter colour BLACK	SIGN FACE
Background WHITE	Width 250MM
Border BLACK	Height 500MM
Material CLASS-1	Area 0.13SQ.M

ALLWEDD / KEY:

-  Marcio bae arfaethedig - TRSGD 1028.4
Proposed bay marking - TRSGD 1028.4
-  Post newydd (76mm) a godi arwydd S1
New post (76mm) a erect sign S1

Grid Ref: SH
283963, 380571

MANYLION MARC FFORDD / ROAD MARKING DETAIL



© Hawffraint y Goron. Cedwir pob hawl. Cyngor Bwrdeistref Sirol Conwy 100023380 2023
Crown copyright. All rights reserved. Conwy County Borough Council 100023380 2023



Prosiect / Project

GORCHYMYN BAE PARCIO PRESWYLWYR ANABL
2022
DISABLED PERSON'S PARKING BAY ORDER 2022

Llun Rhif / Dwg No: L/30/02/22/02 Ph / Rev: -

Statws Llun / Dwg Status: PROPOSED

Adain / Section: TRAFFIC

Teitl / Title

15 PARK WAY RHOS ON SEA

Darluniwyd gan / Drawn By: JCS
Gwirwyd gan / Checked by:

Graddfa / Scale: NTS
Dyddiad / Date: 30/08/22

Geraint Edwards, BEng (Hons) CEng FICE
Pennaeth Gwasanaeth
CYNGOR BWRDEISTREF SIROL CONWY
Yr Amgylchedd, Ffordd a Chleusterau
Bwlch Post 1
CONWY
LL30 9GN
Head of Service
CONWY COUNTY BOROUGH COUNCIL
Environment, Roads and Facilities
PO Box 1
CONWY
LL30 9GN