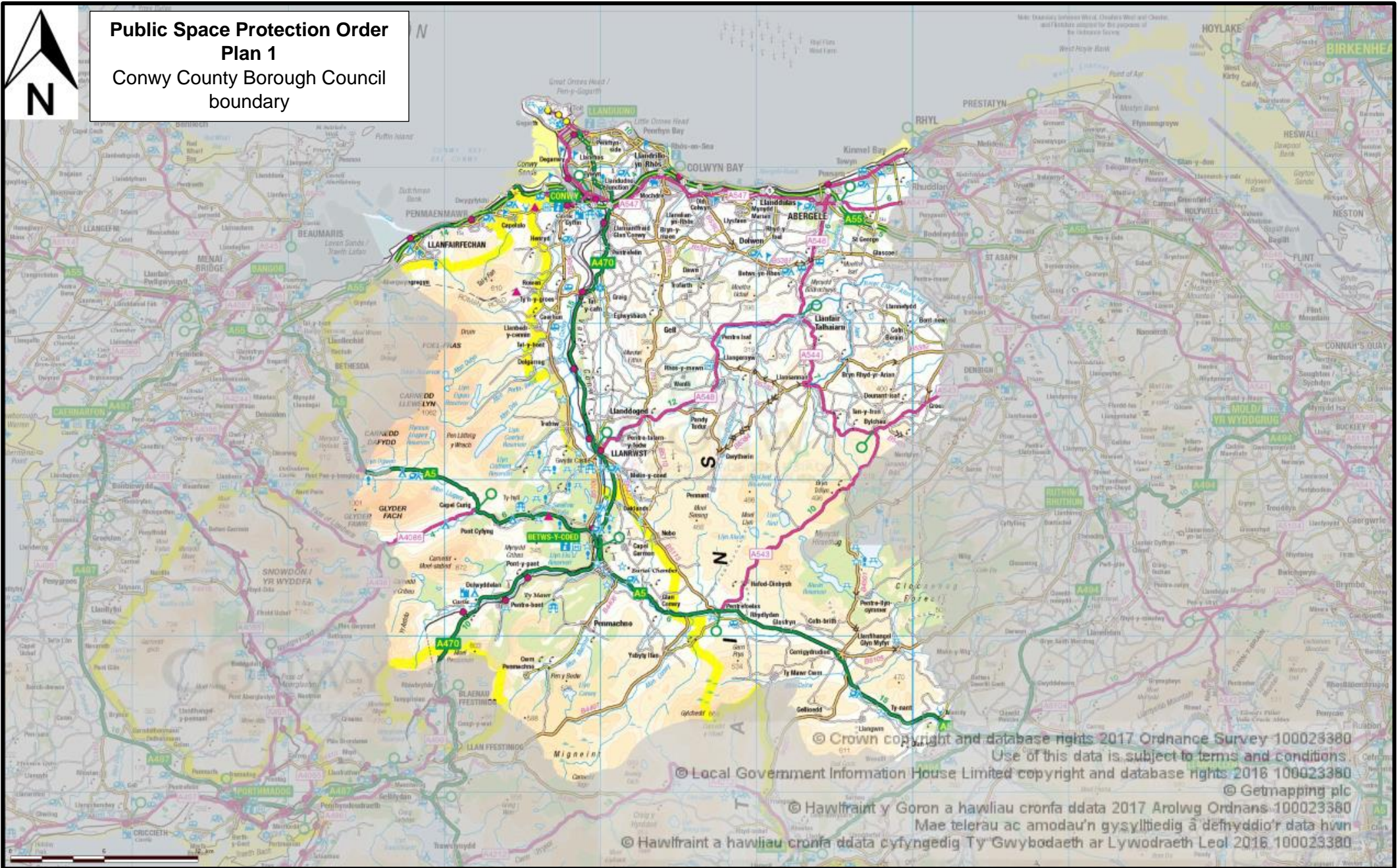




**Public Space Protection Order
Plan 1**
Conwy County Borough Council
boundary



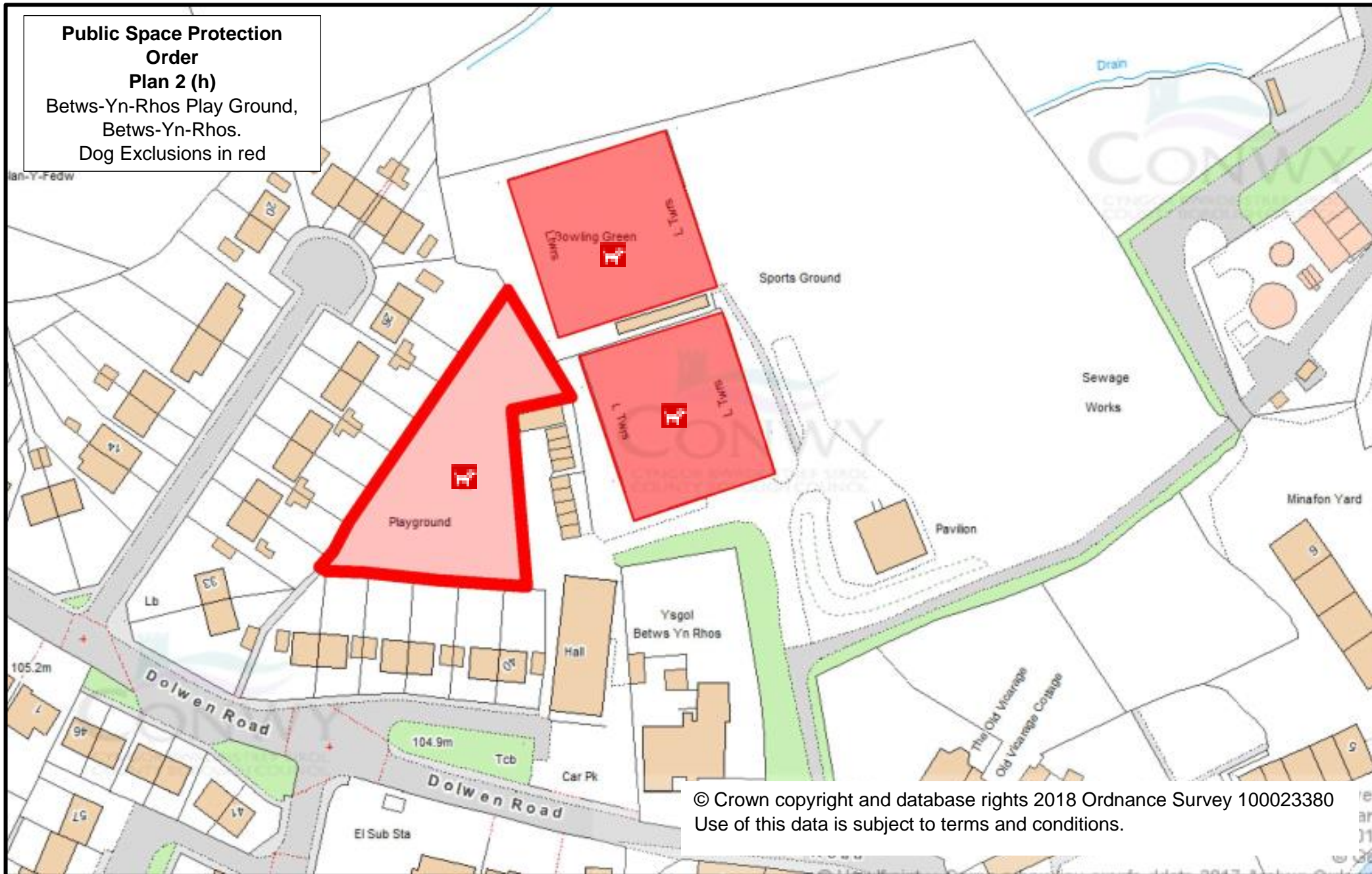
© Crown copyright and database rights 2017 Ordnance Survey 100023380
Use of this data is subject to terms and conditions
© Local Government Information House Limited copyright and database rights 2016 100023380
© Getnapping plc
© Hawlfraint y Goron a hawliau cronfa ddata 2017 Arolwg Ordnans 100023380
Mae telerau ac amodau'n gysylltiedig â defnyddio'r data hwn
© Hawlfraint a hawliau cronfa ddata cyfyngedig Ty Gwybodaeth ar Lywodraeth Leol 2016 100023380

**Public Space Protection
Order**

Plan 2 (h)

Betws-Yn-Rhos Play Ground,
Betws-Yn-Rhos.

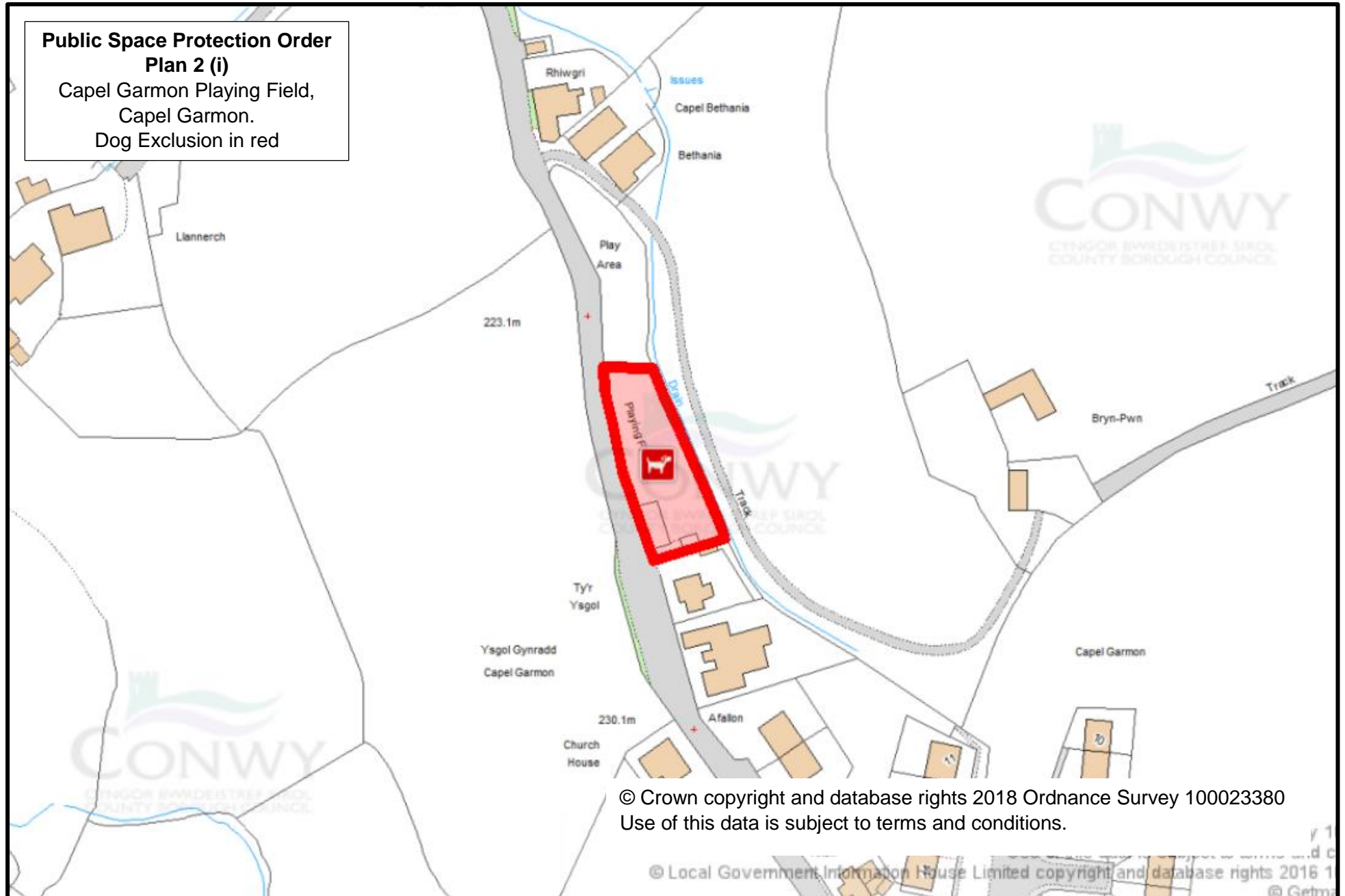
Dog Exclusions in red



© Crown copyright and database rights 2018 Ordnance Survey 100023380
Use of this data is subject to terms and conditions.

**Public Space Protection Order
Plan 2 (i)**

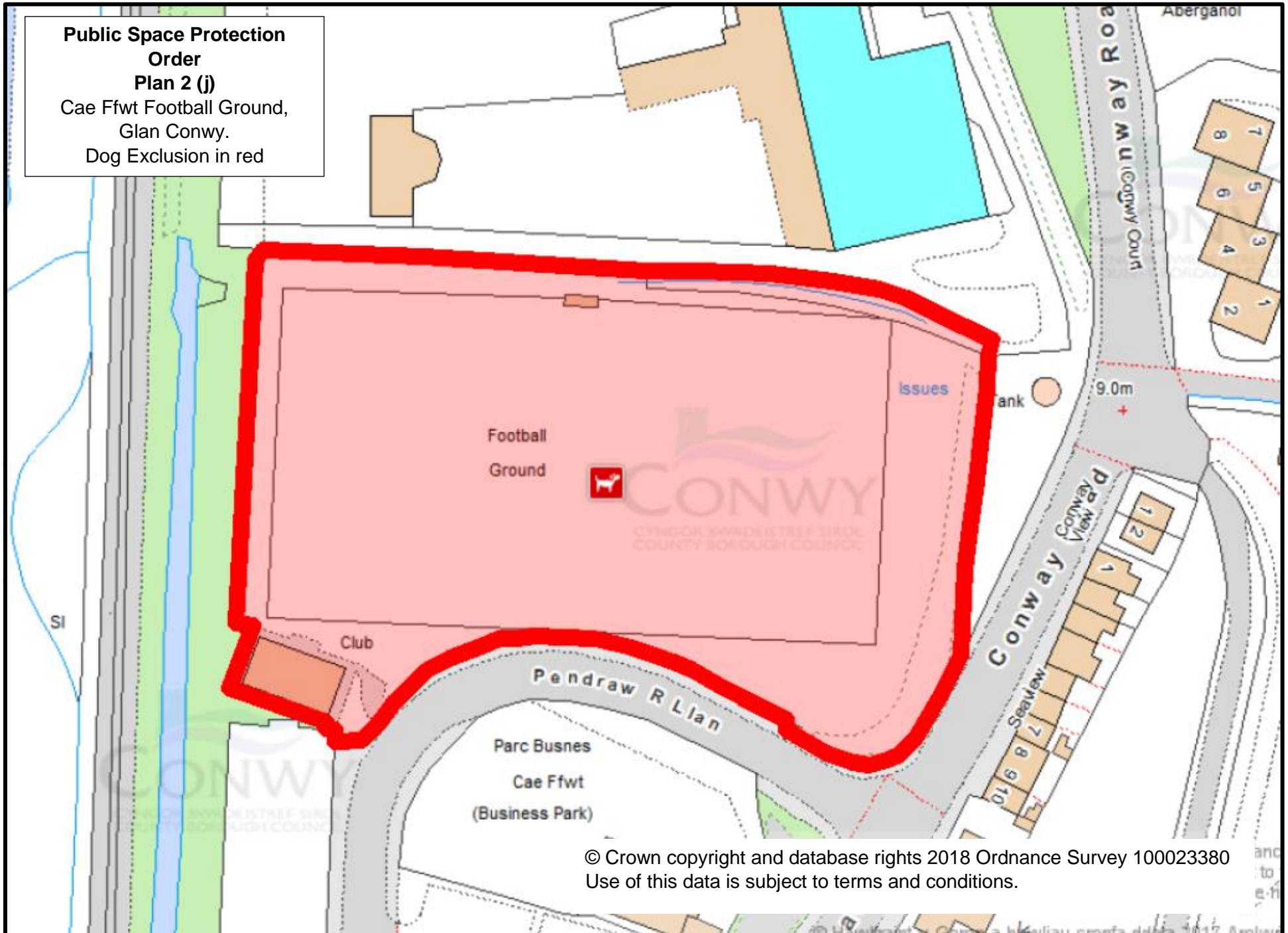
Capel Garmon Playing Field,
Capel Garmon.
Dog Exclusion in red



© Crown copyright and database rights 2018 Ordnance Survey 100023380
Use of this data is subject to terms and conditions.

© Local Government Information House Limited copyright and database rights 2016 1

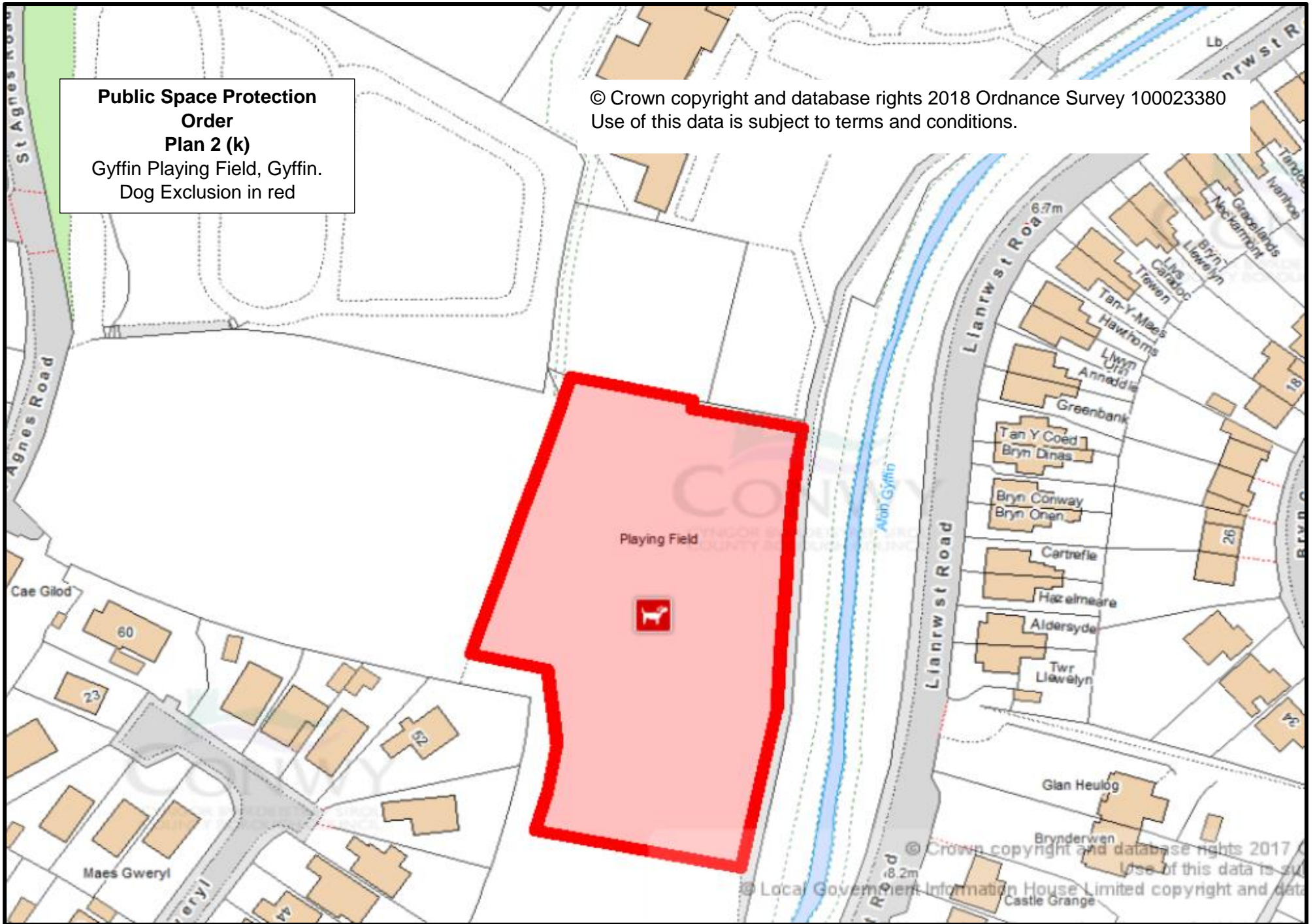
**Public Space Protection
Order
Plan 2 (j)**
Cae Ffwf Football Ground,
Glan Conwy.
Dog Exclusion in red



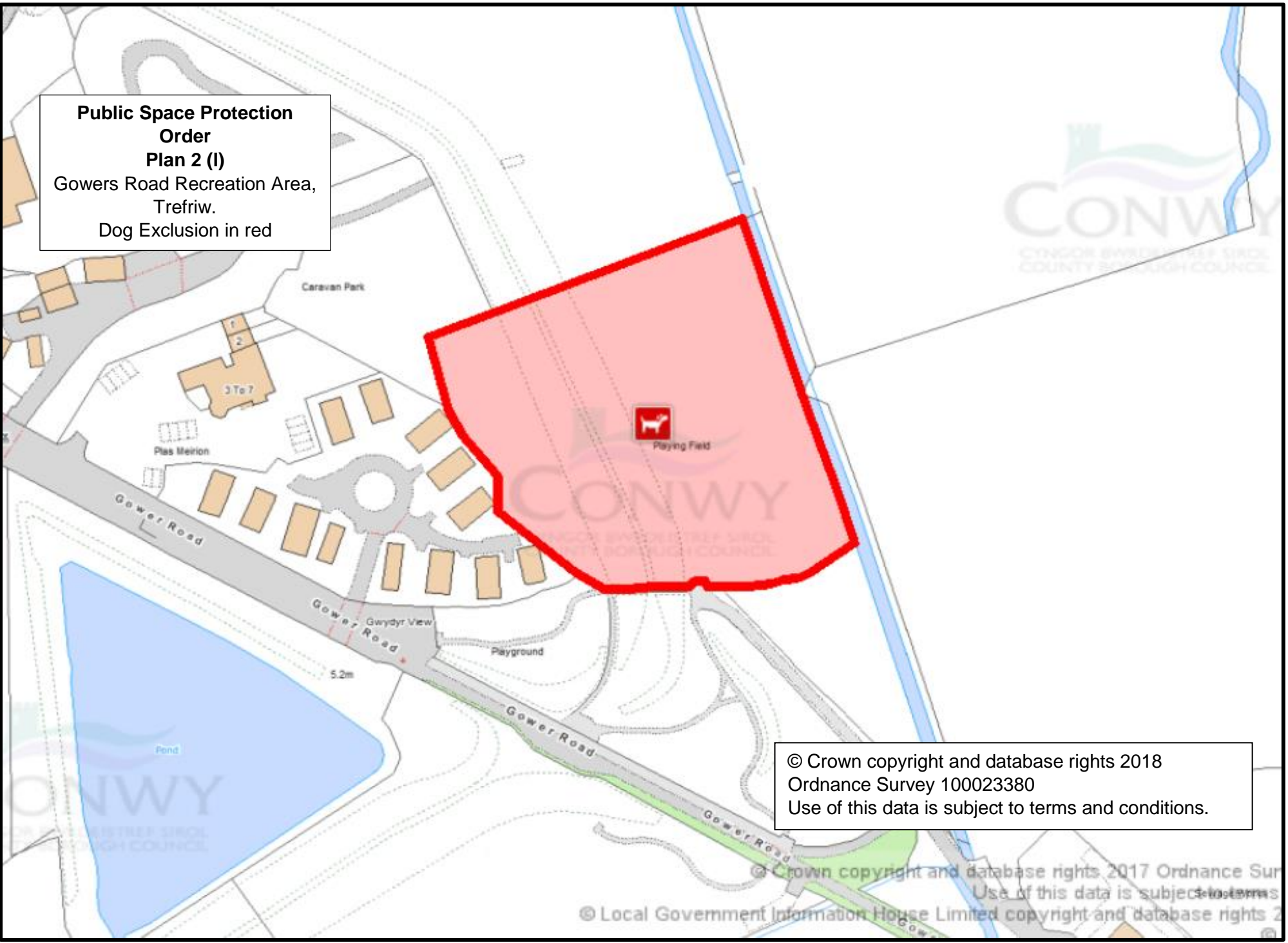
© Crown copyright and database rights 2018 Ordnance Survey 100023380
Use of this data is subject to terms and conditions.

**Public Space Protection
Order
Plan 2 (k)**
Gyffin Playing Field, Gyffin.
Dog Exclusion in red

© Crown copyright and database rights 2018 Ordnance Survey 100023380
Use of this data is subject to terms and conditions.



**Public Space Protection
Order
Plan 2 (I)**
Gowers Road Recreation Area,
Trefriw.
Dog Exclusion in red

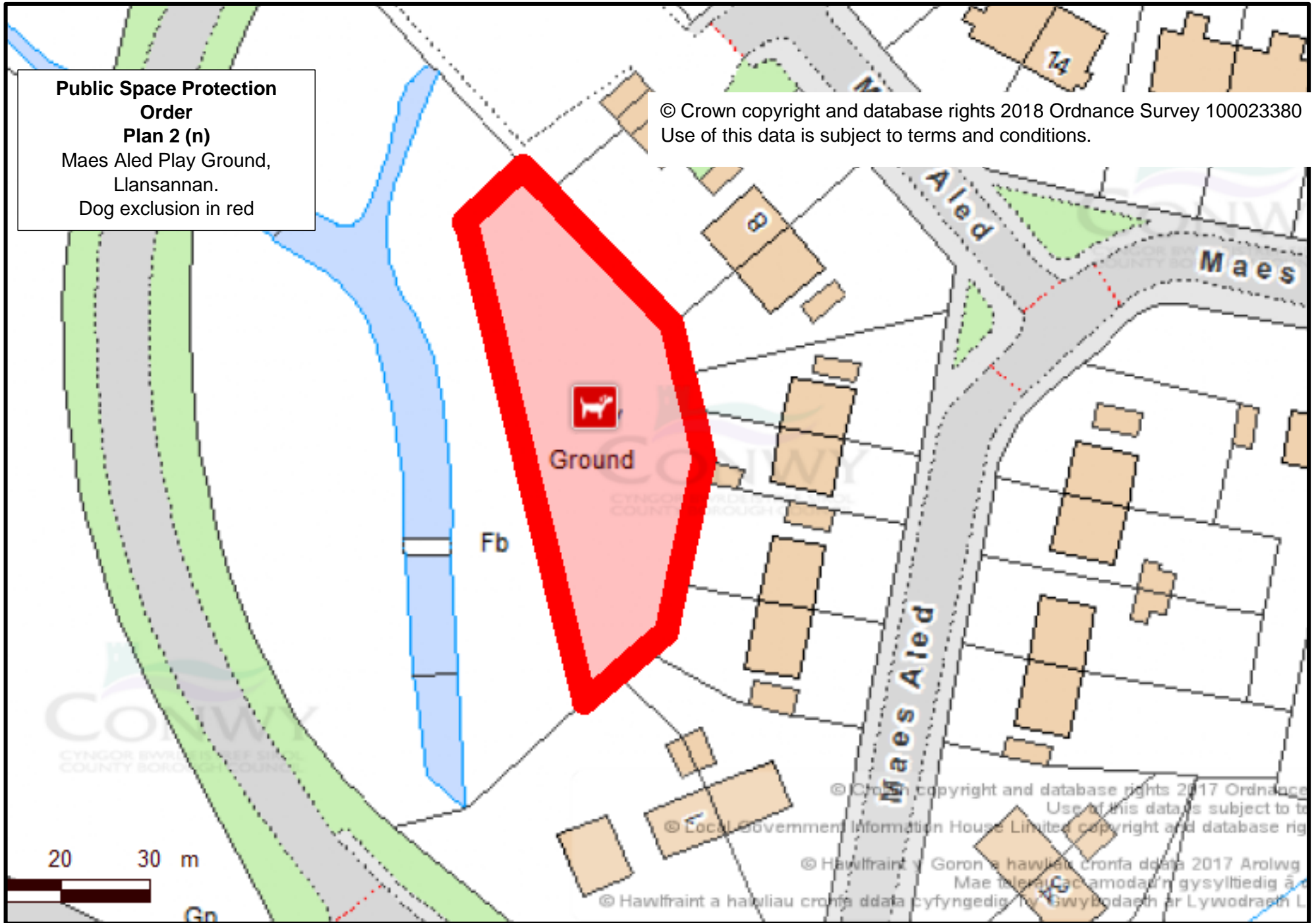


© Crown copyright and database rights 2018
Ordnance Survey 100023380
Use of this data is subject to terms and conditions.

© Crown copyright and database rights 2017 Ordnance Survey
Use of this data is subject to terms and conditions.
© Local Government Information House Limited copyright and database rights 2017

**Public Space Protection
Order
Plan 2 (n)**
Maes Aled Play Ground,
Llansannan.
Dog exclusion in red

© Crown copyright and database rights 2018 Ordnance Survey 100023380
Use of this data is subject to terms and conditions.



© Crown copyright and database rights 2017 Ordnance
Use of this data is subject to terms and conditions.

© Local Government Information House Limited copyright and database rights

© Hawlfraint y Goron a hawlfraint cronfa ddata 2017 Arolwg
Mae telerau CAC amodau'n gysylltiedig â

© Hawlfraint a hawliau cronfa ddata cyfyngedig i'w Gwybodaeth ar Lywodraeth L



Public Space Protection Order Plan 2 (o)
 The football pitch, bowling green and multi use games area, Llansannan.
 Dog Exclusions in red

© Crown copyright and database rights 2018 Ordnance Survey 100023380

Use of this data is subject to terms and conditions.

© Crown copyright and database rights 2018
 Use of this data is subject to terms and conditions.

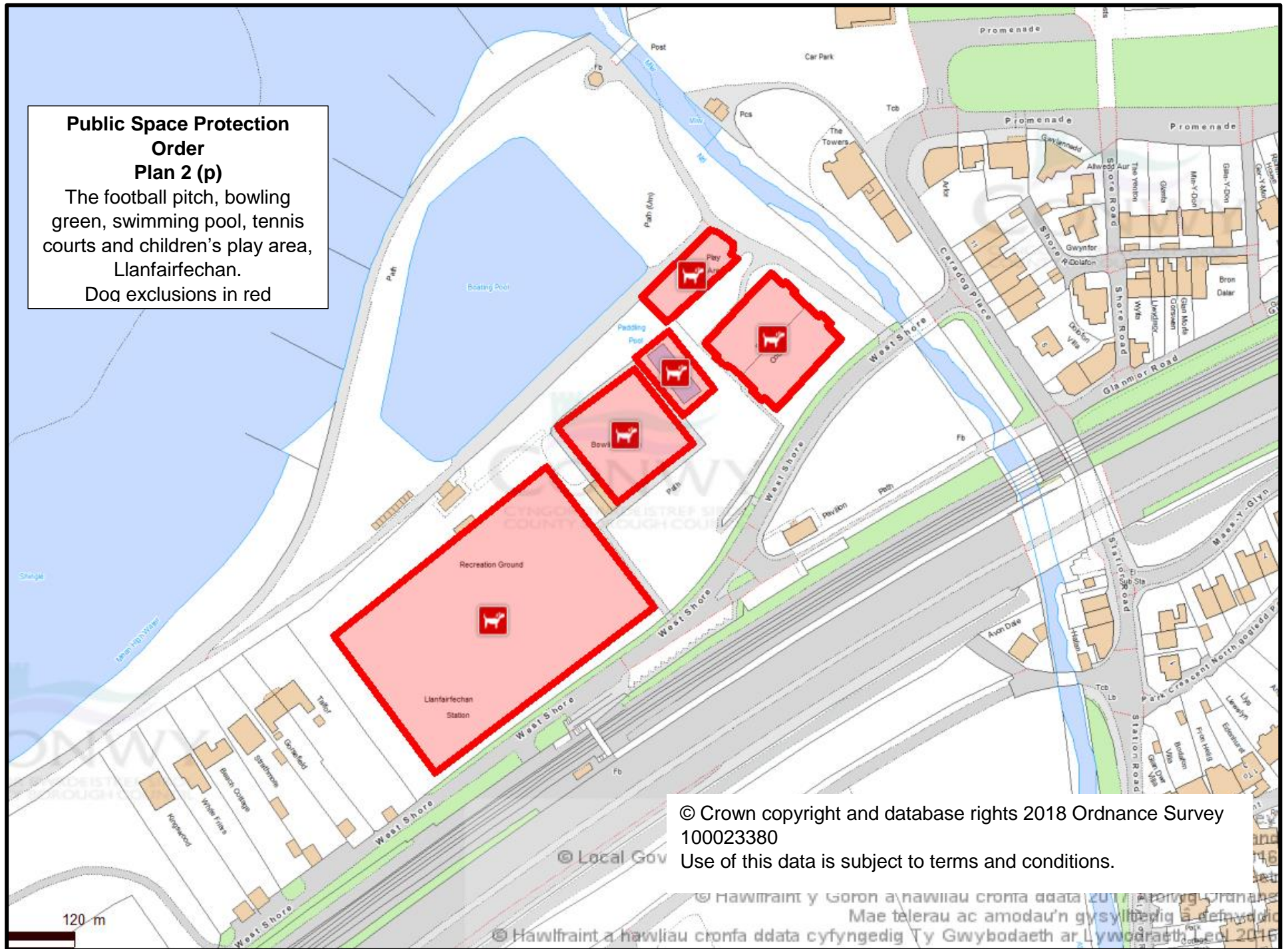
© Local Government Information House Limited copyright and database rights 2018

© Hawlfraint y Goron a hawliau cronfa ddata : Mae telerau ac amodau'n gysylltu â'r ddata hon yn parhangu'r hawlfraint a hawliau cronfa ddata cyfyngedig Ty Gwybodaeth ar L.

© Hawlfraint a hawliau cronfa ddata cyfyngedig Ty Gwybodaeth ar L.

**Public Space Protection
Order
Plan 2 (p)**

The football pitch, bowling
green, swimming pool, tennis
courts and children's play area,
Llanfairfechan.
Doq exclusions in red



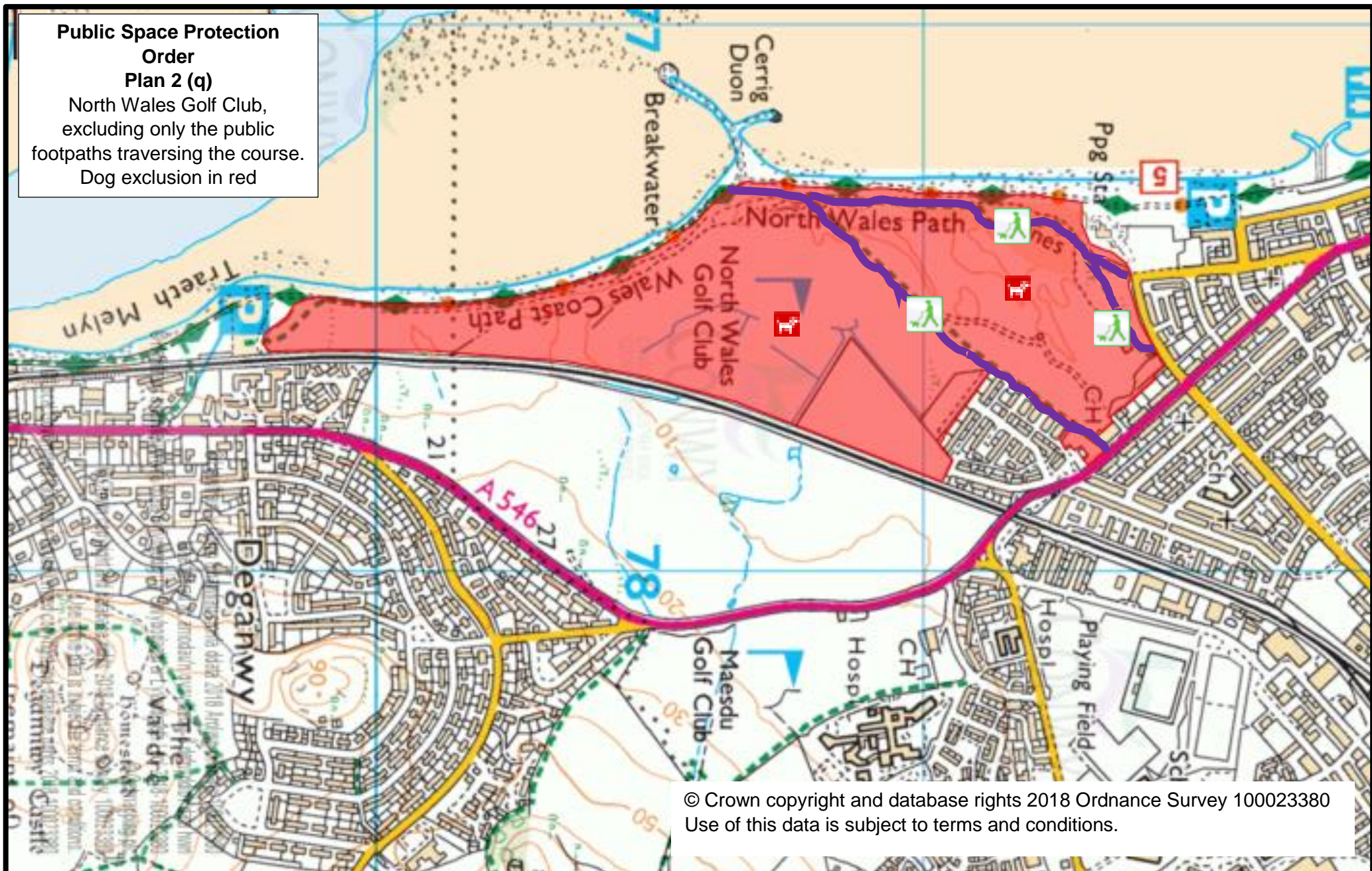
© Crown copyright and database rights 2018 Ordnance Survey
100023380

© Local Gov Use of this data is subject to terms and conditions.

© Hawlfraint y Goron a hawliau cronfa ddata 2018 Ordnance Survey
Mae telerau ac amodau'n gysylltiedig â deimodur
© Hawlfraint a hawliau cronfa ddata cyfyngedig Ty Gwybodaeth ar Lywodraeth Lloer 2018

**Public Space Protection
Order
Plan 2 (q)**

North Wales Golf Club,
excluding only the public
footpaths traversing the course.
Dog exclusion in red

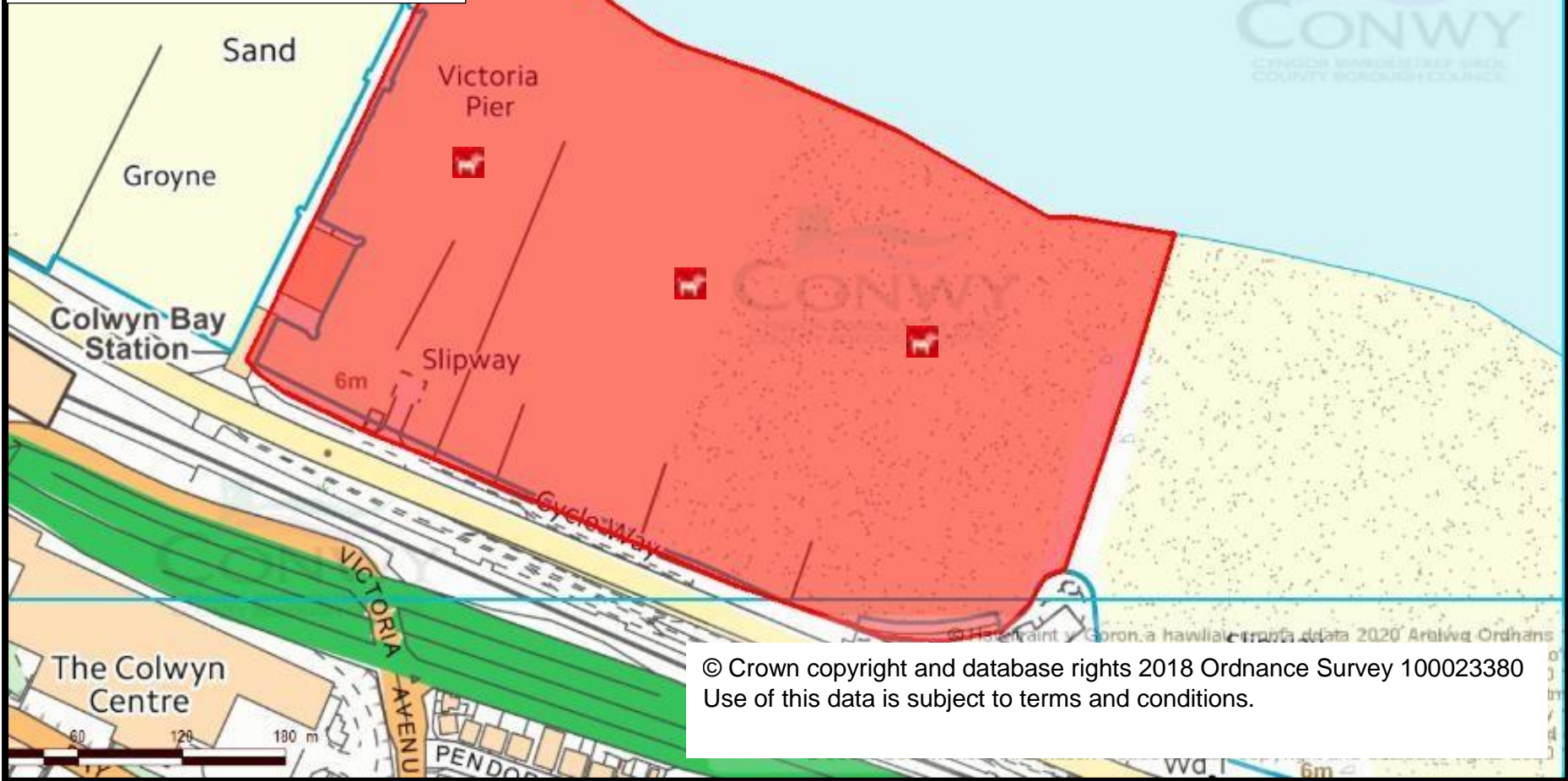


© Crown copyright and database rights 2018 Ordnance Survey 100023380
Use of this data is subject to terms and conditions.

**Public Space Protection Order
Plan 2 (r)**
Colwyn Bay Beach

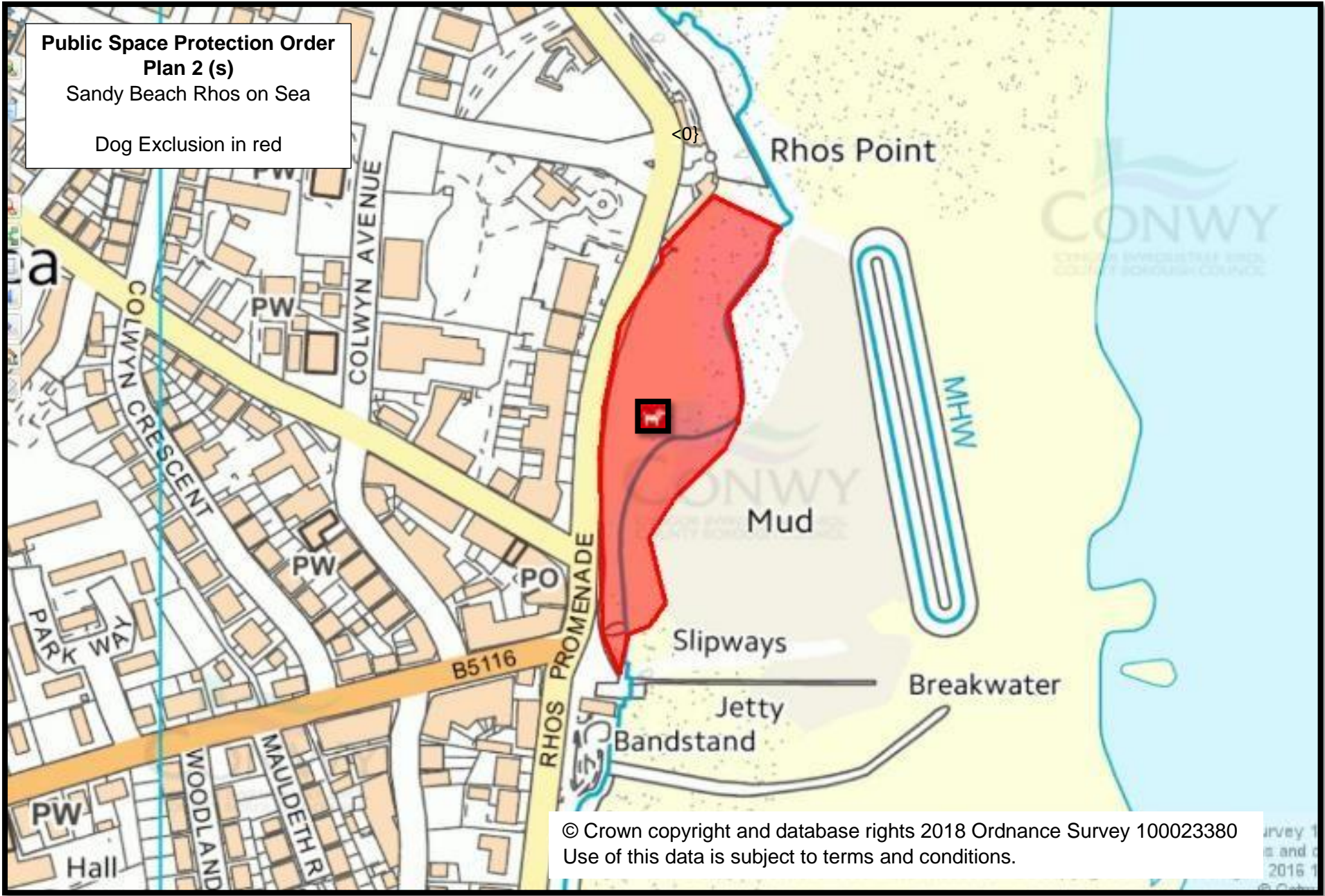
Dog exclusion in red

COLWYN BAY



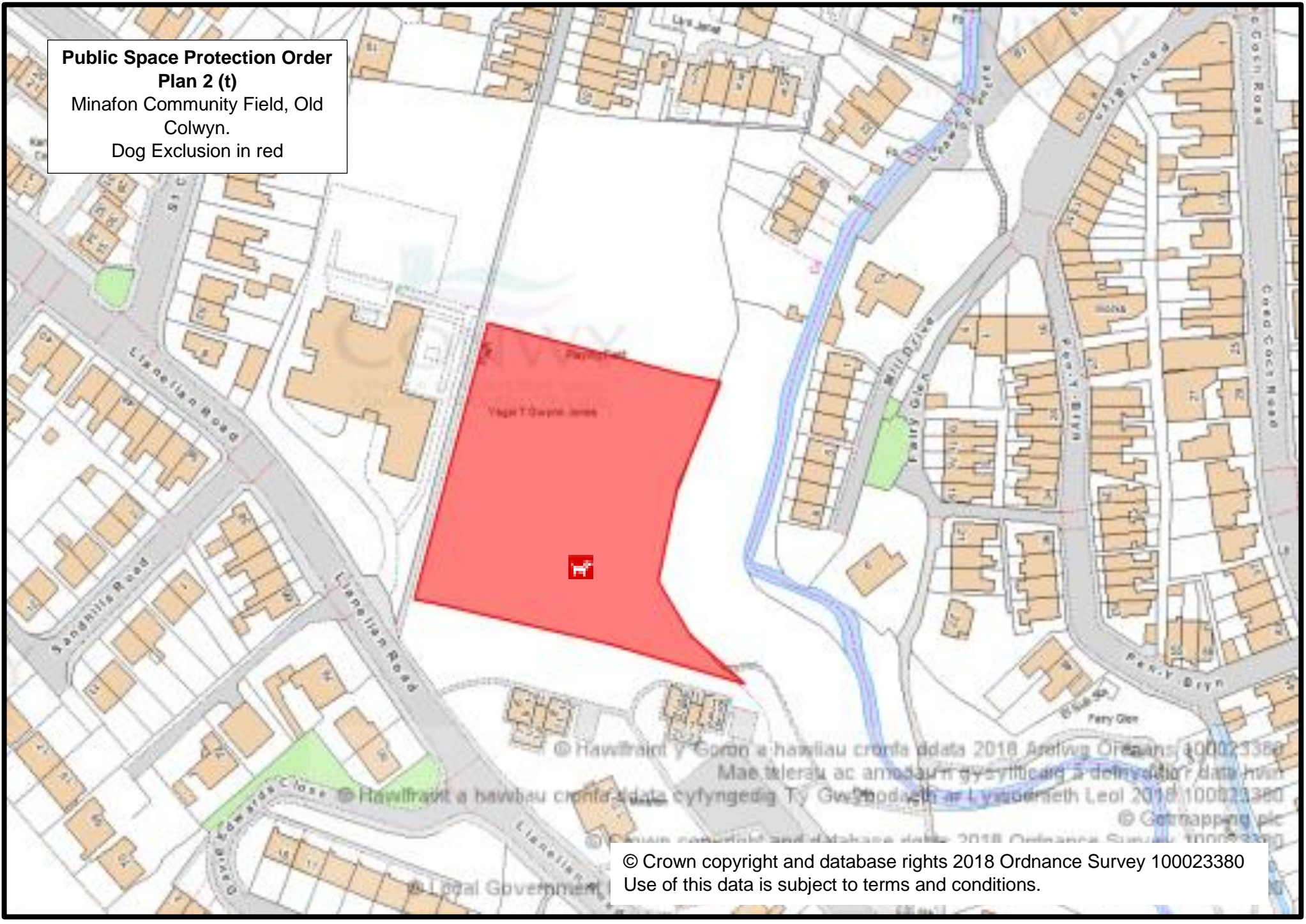
**Public Space Protection Order
Plan 2 (s)**
Sandy Beach Rhos on Sea

Dog Exclusion in red



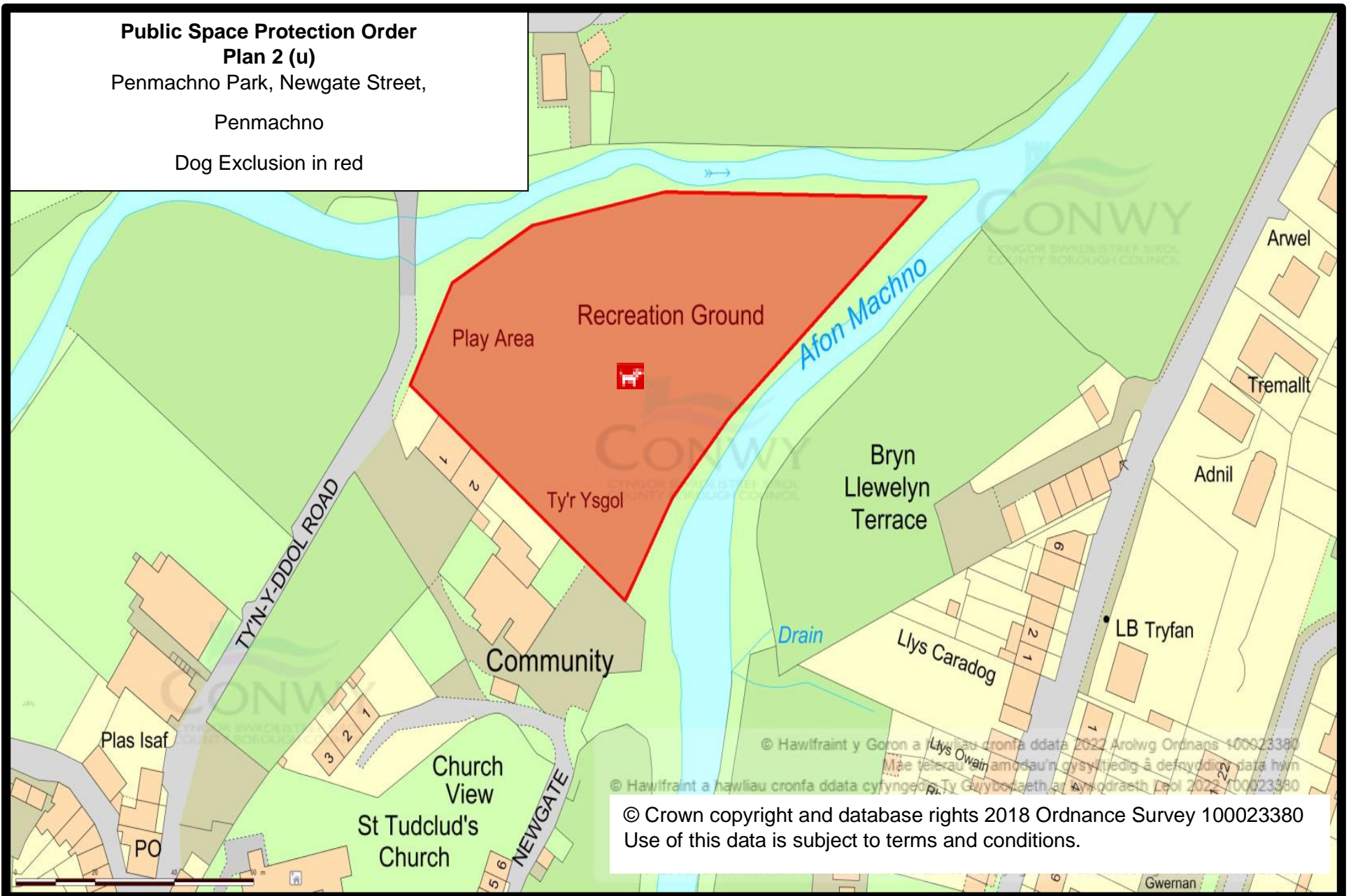
© Crown copyright and database rights 2018 Ordnance Survey 100023380
Use of this data is subject to terms and conditions.

**Public Space Protection Order
Plan 2 (t)**
Minafon Community Field, Old
Colwyn.
Dog Exclusion in red



© Crown copyright and database rights 2018 Ordnance Survey 100023380
Use of this data is subject to terms and conditions.

**Public Space Protection Order
Plan 2 (u)**
Penmachno Park, Newgate Street,
Penmachno
Dog Exclusion in red

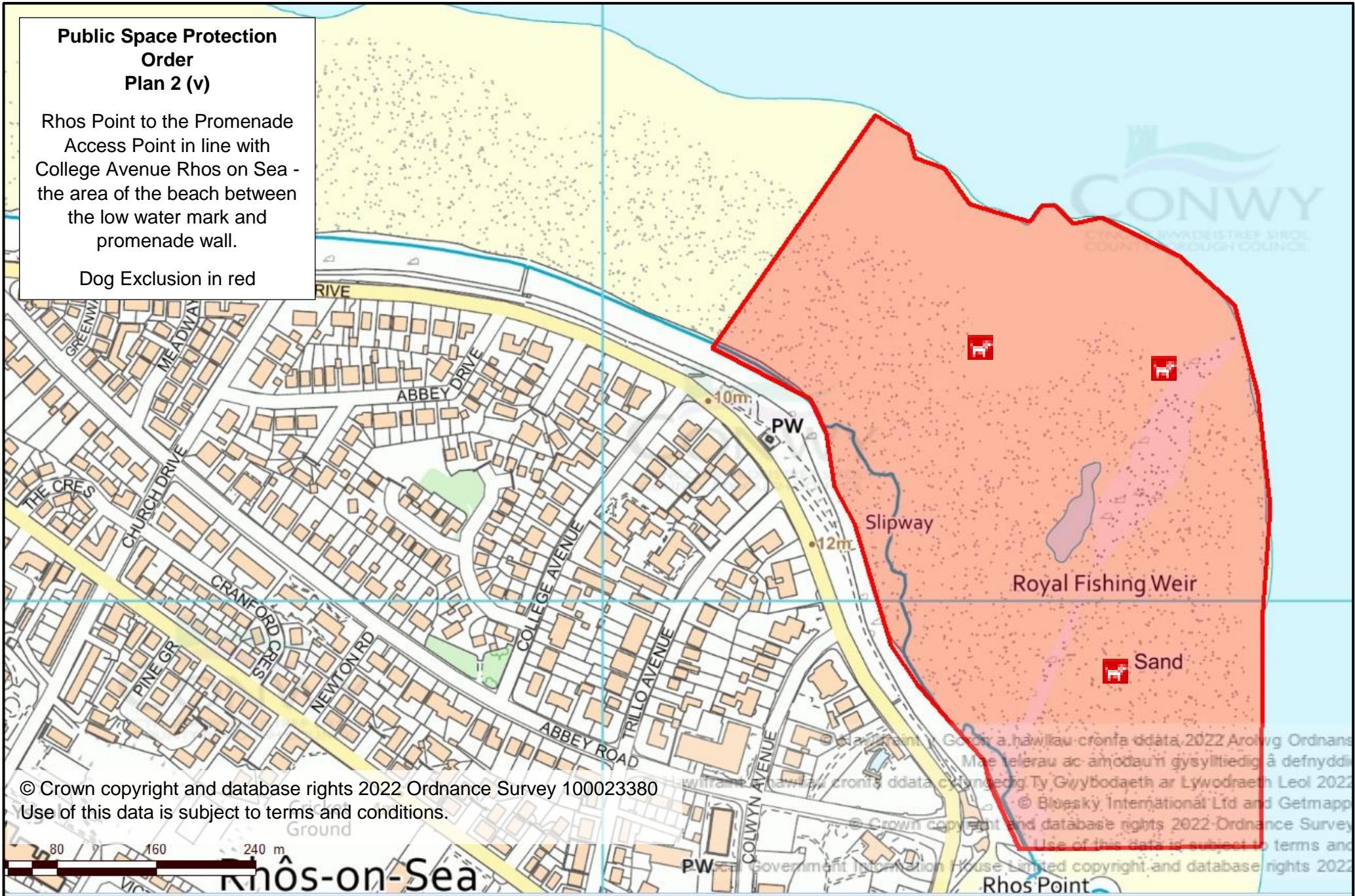


© Crown copyright and database rights 2018 Ordnance Survey 100023380
Use of this data is subject to terms and conditions.

**Public Space Protection
Order
Plan 2 (v)**

Rhos Point to the Promenade
Access Point in line with
College Avenue Rhos on Sea -
the area of the beach between
the low water mark and
promenade wall.

Dog Exclusion in red



© Crown copyright and database rights 2022 Ordnance Survey 100023380
Use of this data is subject to terms and conditions.

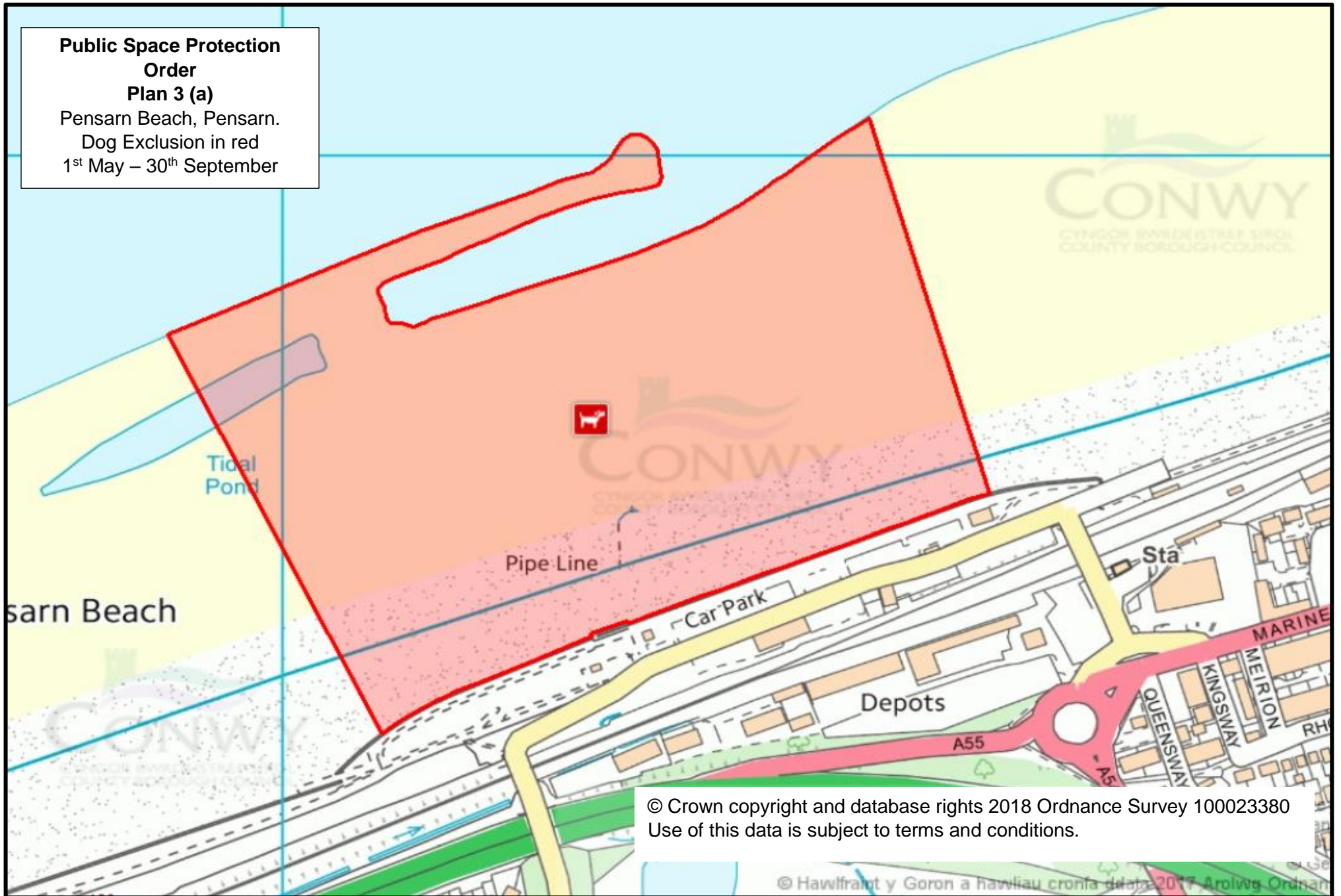


Rhôs-on-Sea

© Crown copyright and database rights 2022 Ordnance Survey
Use of this data is subject to terms and conditions.
© Crown copyright and database rights 2022 Ordnance Survey
Use of this data is subject to terms and conditions.
© Crown copyright and database rights 2022 Ordnance Survey
Use of this data is subject to terms and conditions.

**Public Space Protection
Order
Plan 3 (a)**

Pensarn Beach, Pensarn.
Dog Exclusion in red
1st May – 30th September



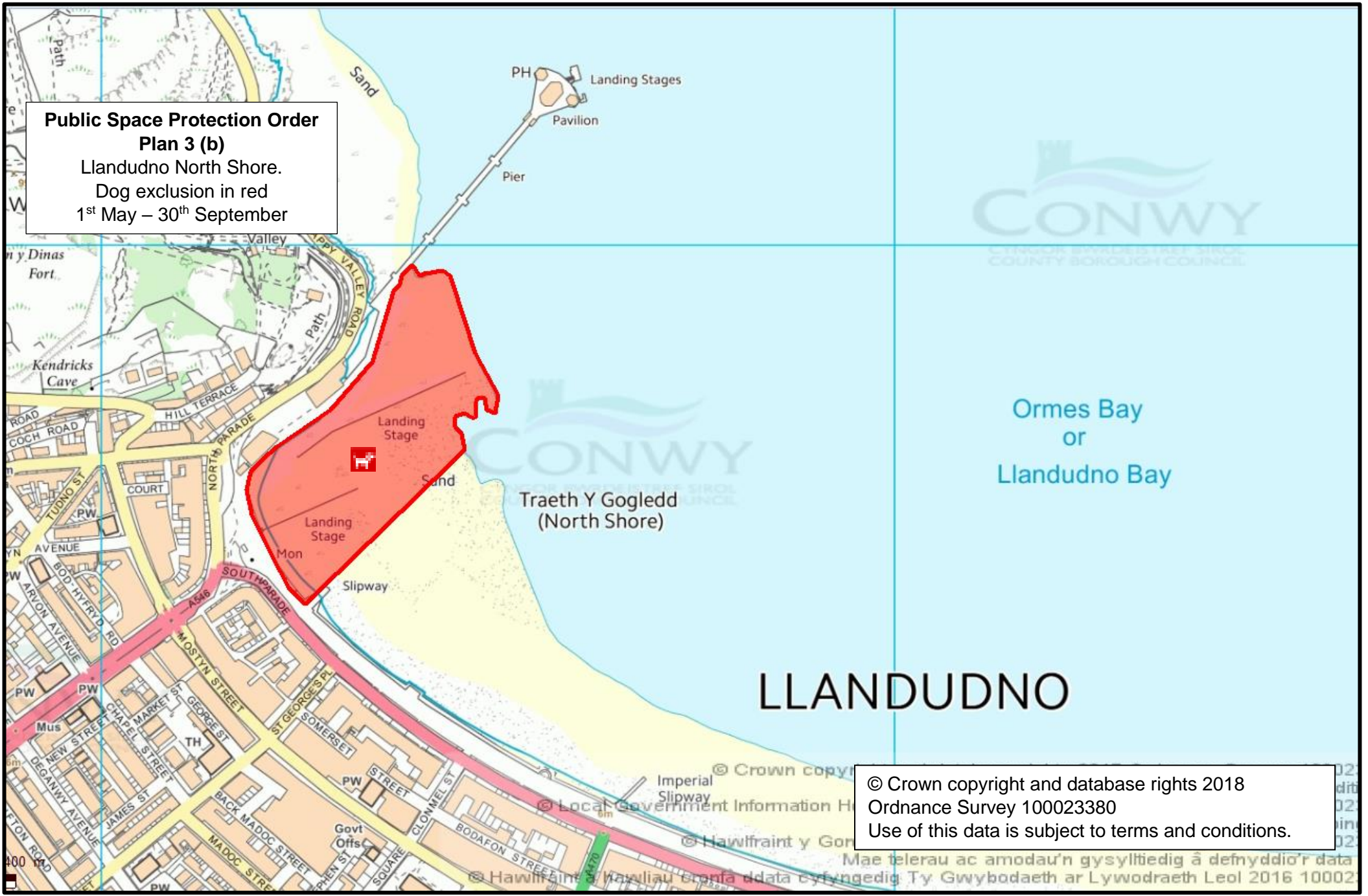
Public Space Protection Order

Plan 3 (b)

Llandudno North Shore.

Dog exclusion in red

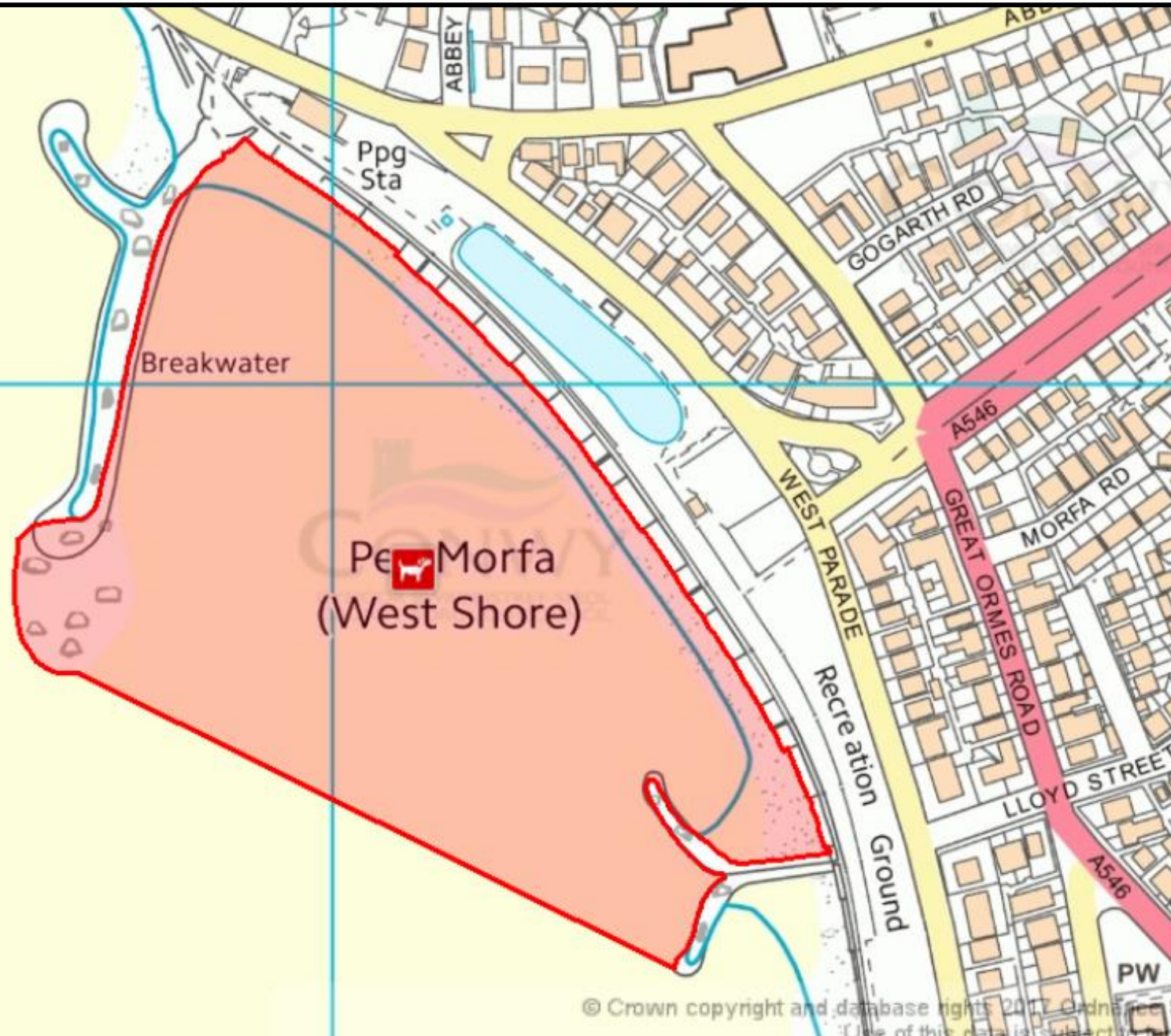
1st May – 30th September



© Crown copyright and database rights 2018
Ordnance Survey 100023380
Use of this data is subject to terms and conditions.

Mae telerau ac amodau'n gysylltiedig â defnyddio'r data
© Hawlfraint y Gorfforwnglybiau Gogledd-ddwyrain Cymru a Lloegr 2016 10002

**Public Space Protection
Order
Plan 3 (c)**
Llandudno West Shore.
Dog Exclusion in red
1st May – 30th September



© Crown copyright and database rights 2017 Ordnance Survey

© Crown copyright and database rights 2018 Ordnance Survey 100023380
Use of this data is subject to terms and conditions.

© Hawifraint y Goron a hawliu bronfa hys eidd / RD / W / G

Public Space Protection Order

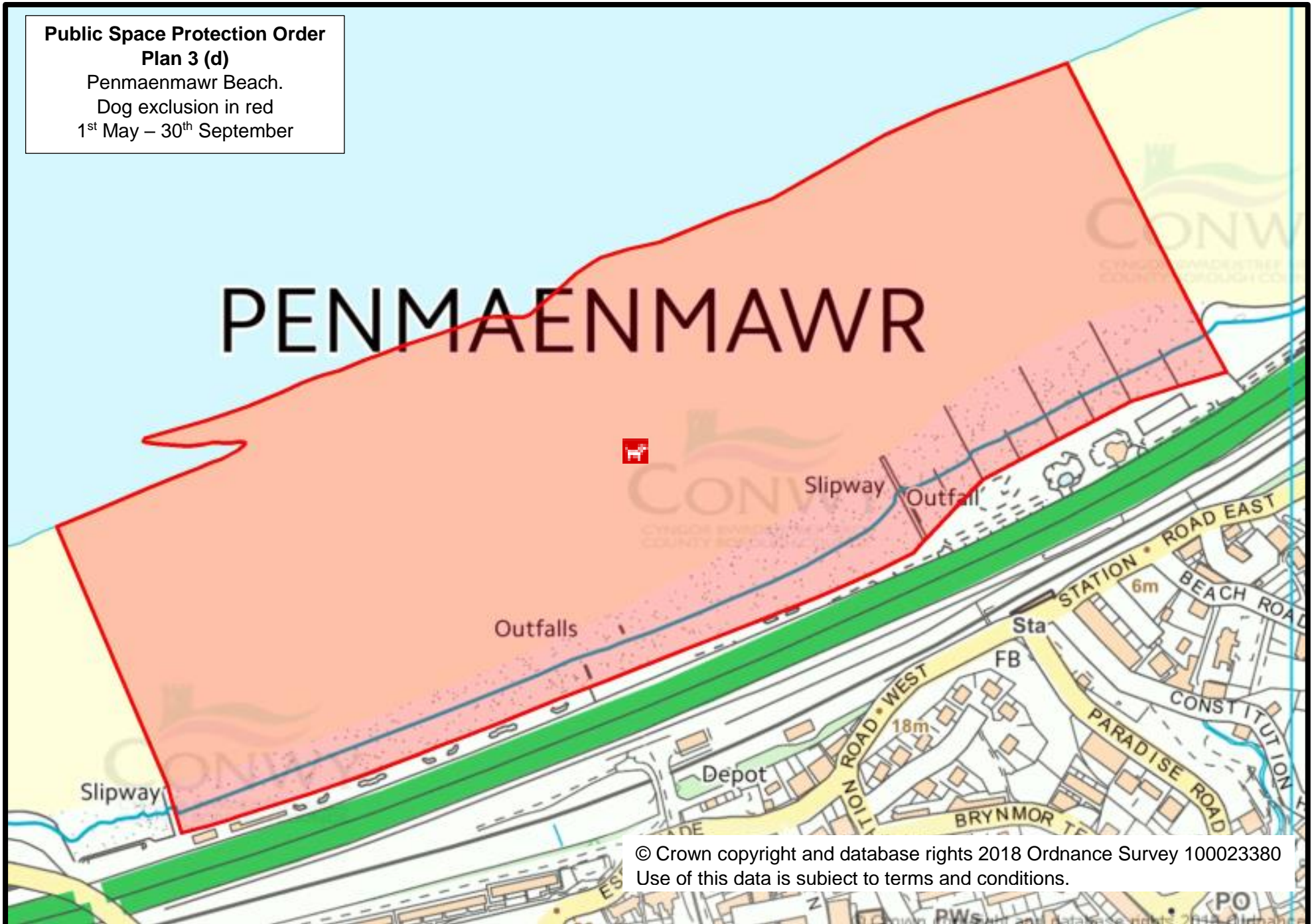
Plan 3 (d)

Penmaenmawr Beach.

Dog exclusion in red

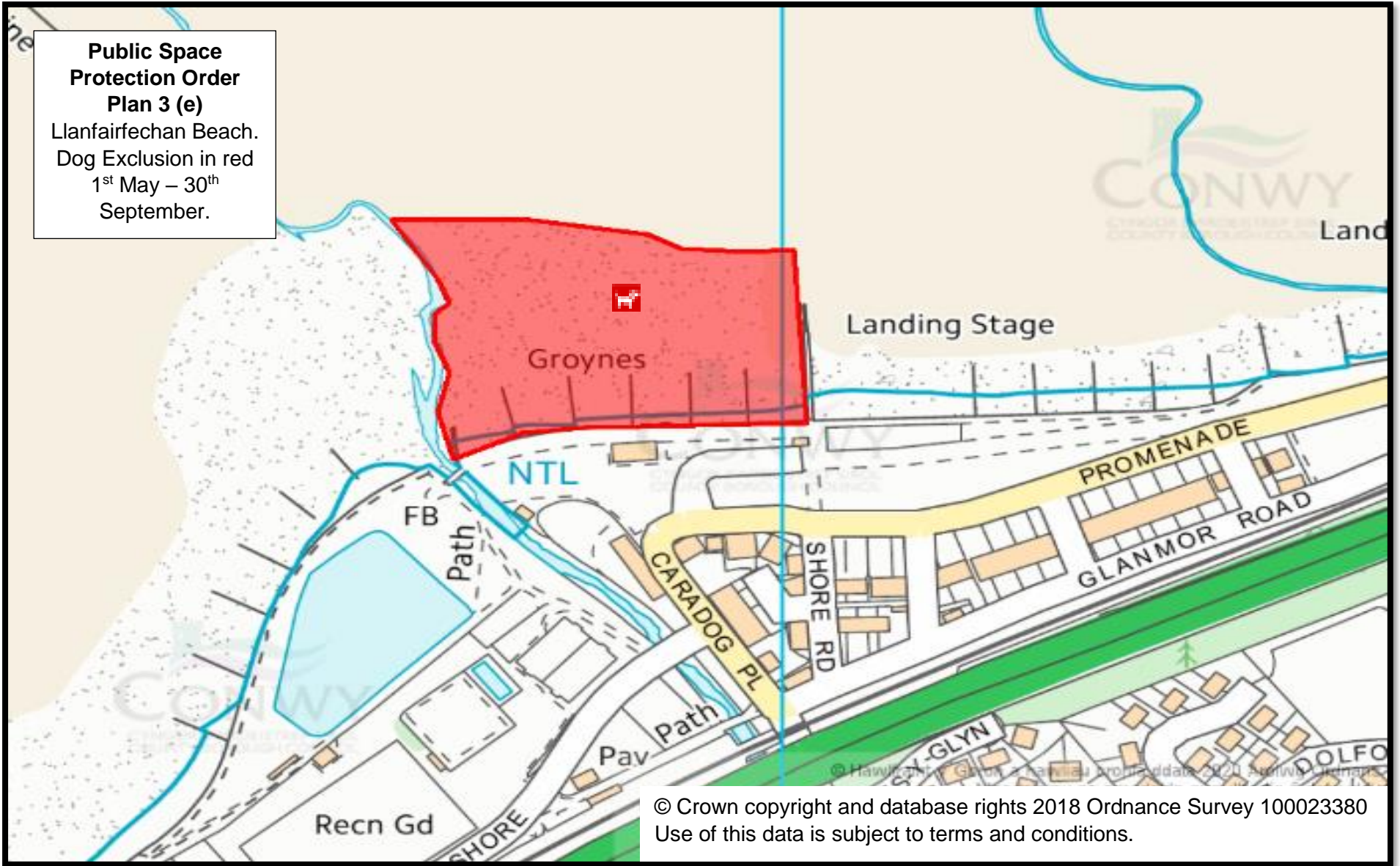
1st May – 30th September

PENMAENMAWR



© Crown copyright and database rights 2018 Ordnance Survey 100023380
Use of this data is subject to terms and conditions.

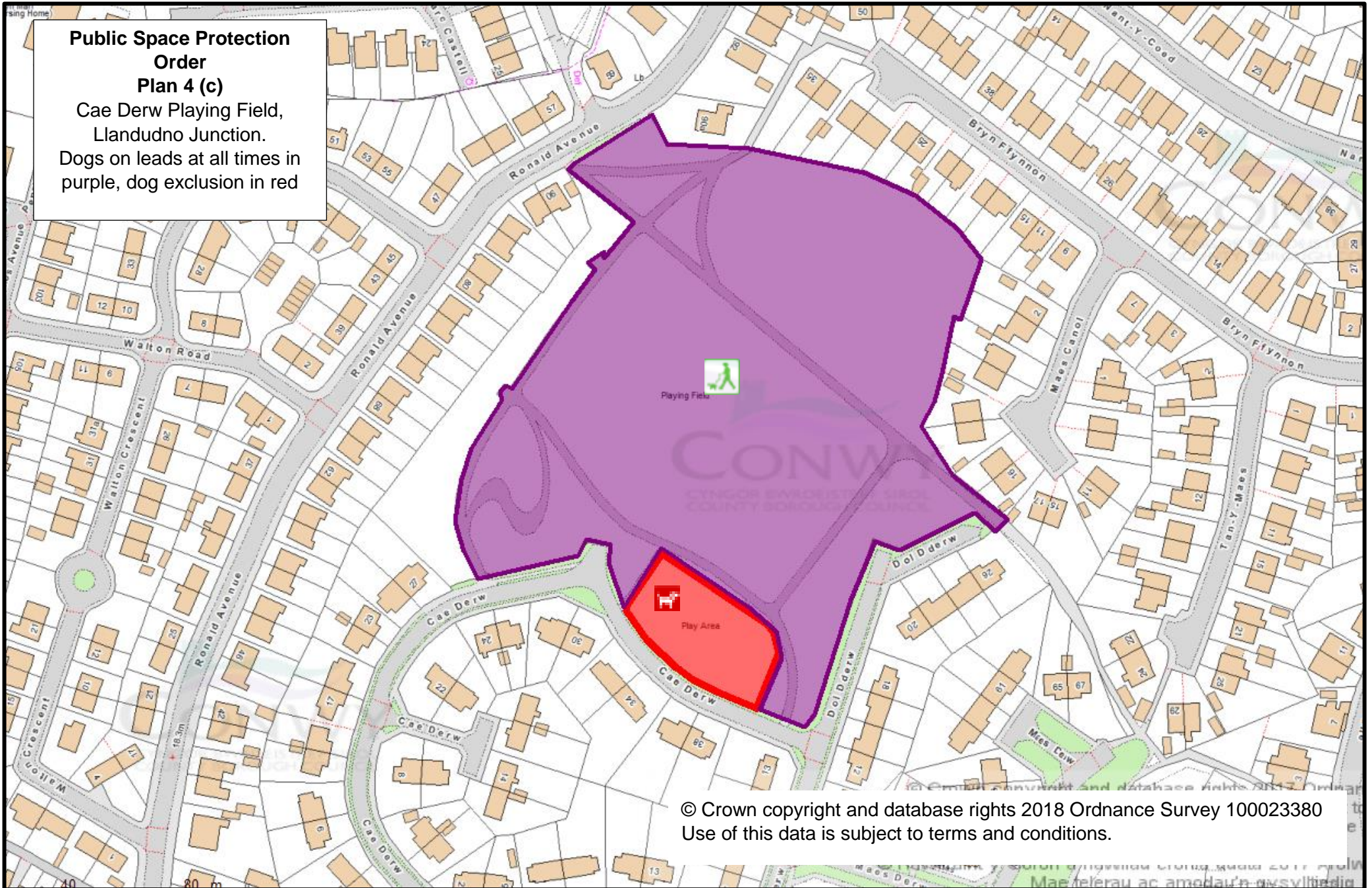
**Public Space
Protection Order
Plan 3 (e)**
Llanfairfechan Beach.
Dog Exclusion in red
1st May – 30th
September.



© Crown copyright and database rights 2018 Ordnance Survey 100023380
Use of this data is subject to terms and conditions.

**Public Space Protection
Order
Plan 4 (c)**

Cae Derw Playing Field,
Llandudno Junction.
Dogs on leads at all times in
purple, dog exclusion in red



© Crown copyright and database rights 2018 Ordnance Survey 100023380
Use of this data is subject to terms and conditions.

**Public Space Protection
Order**

Plan 4 (d)

Trinity Avenue Playing Field
Llandudno.

Dogs on leads at all times in
purple, dog exclusions in red



© Hawlfraint y Goron a hawliau cronfa ddata 2018 Arswng Ordnans 100023380.

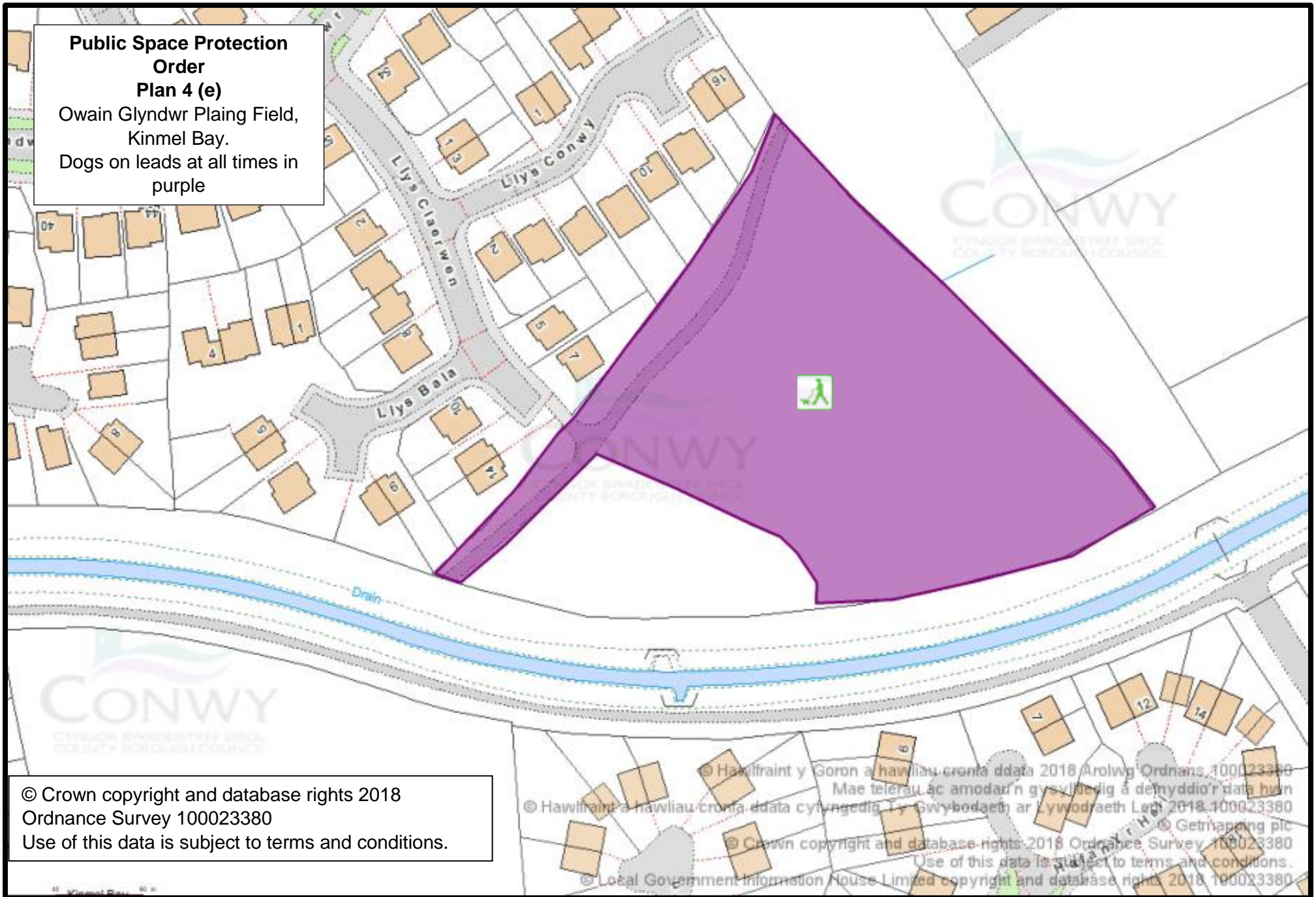
Mae telerau ac amodau'r gysylltiedig a ddefnyddir'r data hwy'r

© Hawlfraint a hawliau cronfa ddata cyfnewidia Tv Gwylbodaeth ar Lywodraeth Leol 2018 100023380

© Crown copyright and database rights 2018 Ordnance Survey 100023380
Use of this data is subject to terms and conditions.

**Public Space Protection
Order
Plan 4 (e)**

Owain Glyndwr Plaing Field,
Kinmel Bay.
Dogs on leads at all times in
purple

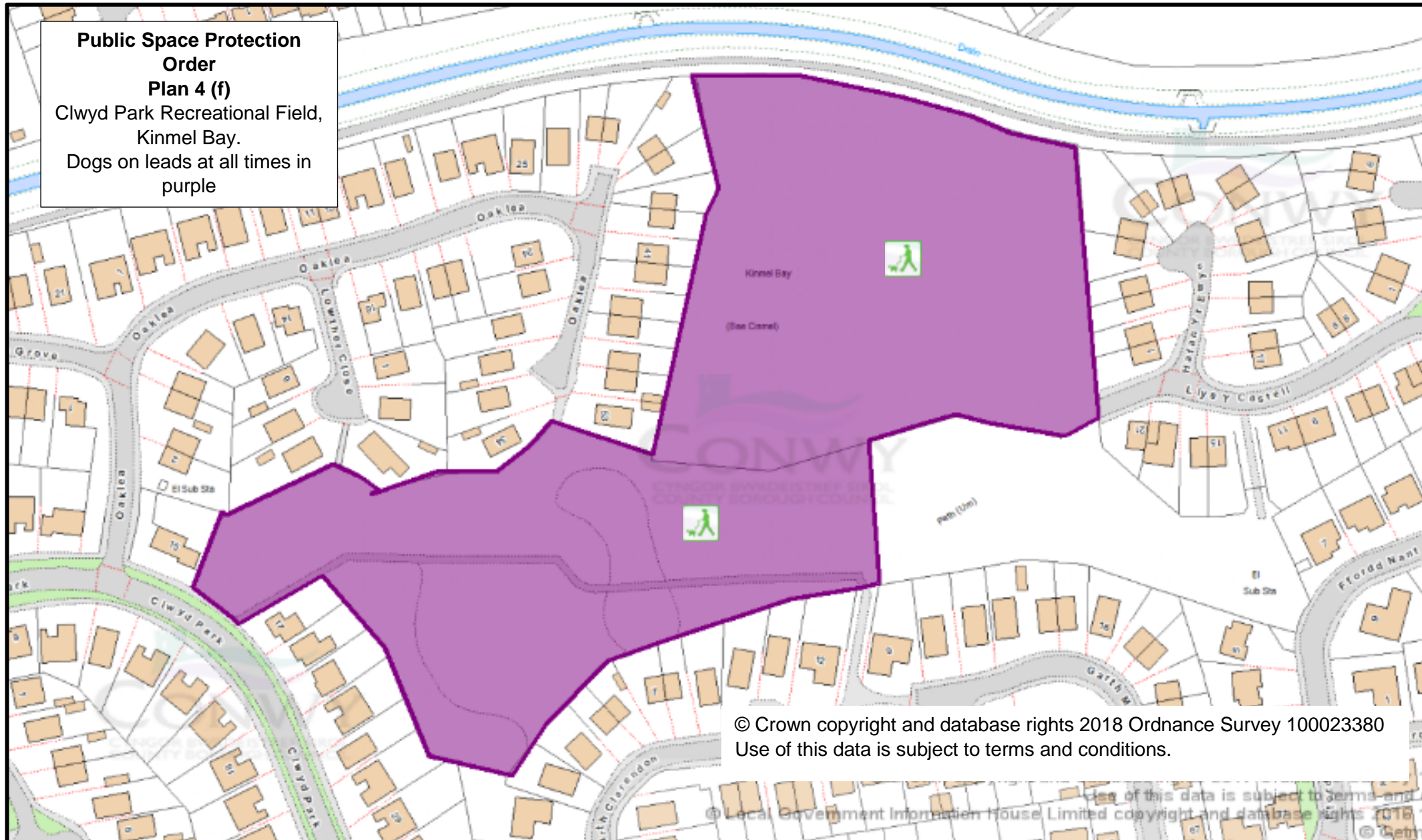


© Crown copyright and database rights 2018
Ordnance Survey 100023380
Use of this data is subject to terms and conditions.

© Hawlfraint y Goron a hawliau cronfa ddata 2018 / Ordnance Survey 100023380
Mae telerau ac amodau'n gysylltiedig a defnyddio'r data hwn
© Hawlfraint a hawliau cronfa ddata cyfngedig Lywodraeth ar Lywodraeth Lloegr 2018 / Ordnance Survey 100023380
© Getmapping plc
© Crown copyright and database rights 2018 / Ordnance Survey 100023380
Use of this data is subject to terms and conditions.
© Local Government Information House Limited copyright and database rights 2018 / Ordnance Survey 100023380

**Public Space Protection
Order
Plan 4 (f)**

Clwyd Park Recreational Field,
Kinnel Bay.
Dogs on leads at all times in
purple

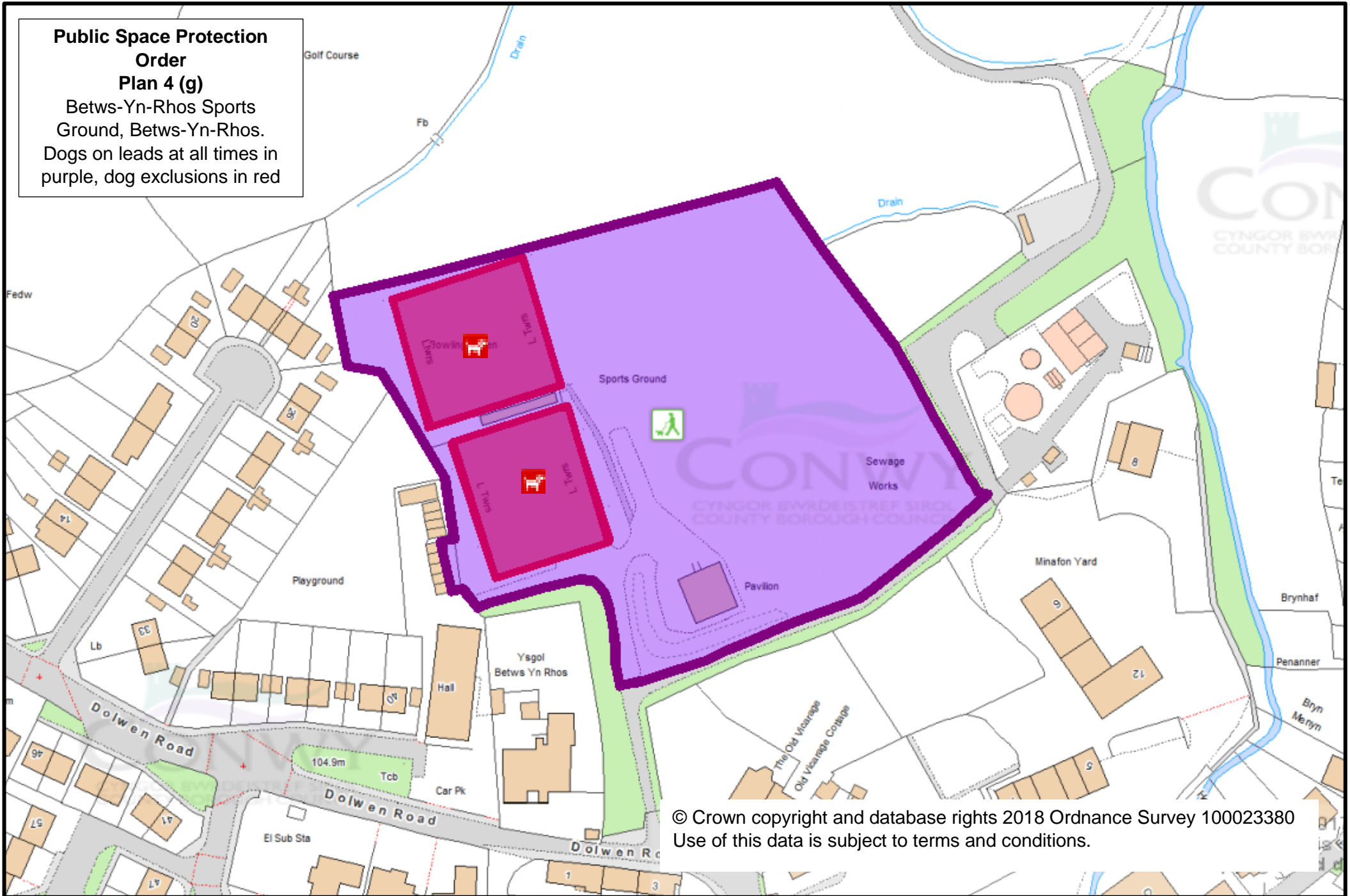


© Crown copyright and database rights 2018 Ordnance Survey 100023380
Use of this data is subject to terms and conditions.

Use of this data is subject to terms and conditions.
© Local Government Information House Limited copyright and database rights 2018
© Beth

**Public Space Protection
Order
Plan 4 (g)**

Betws-Yn-Rhos Sports
Ground, Betws-Yn-Rhos.
Dogs on leads at all times in
purple, dog exclusions in red

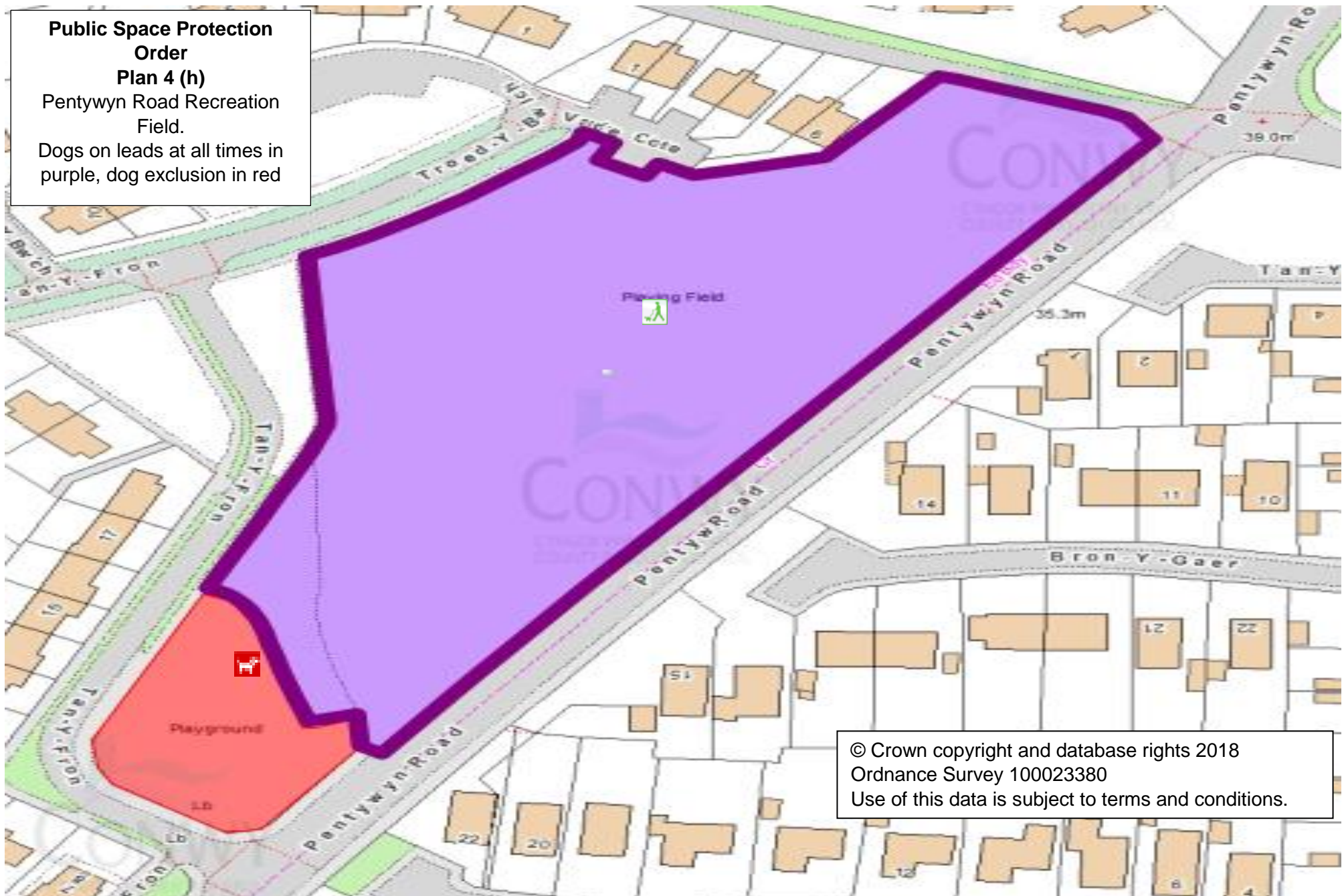


© Crown copyright and database rights 2018 Ordnance Survey 100023380
Use of this data is subject to terms and conditions.

**Public Space Protection
Order
Plan 4 (h)**

Pentywyn Road Recreation
Field.

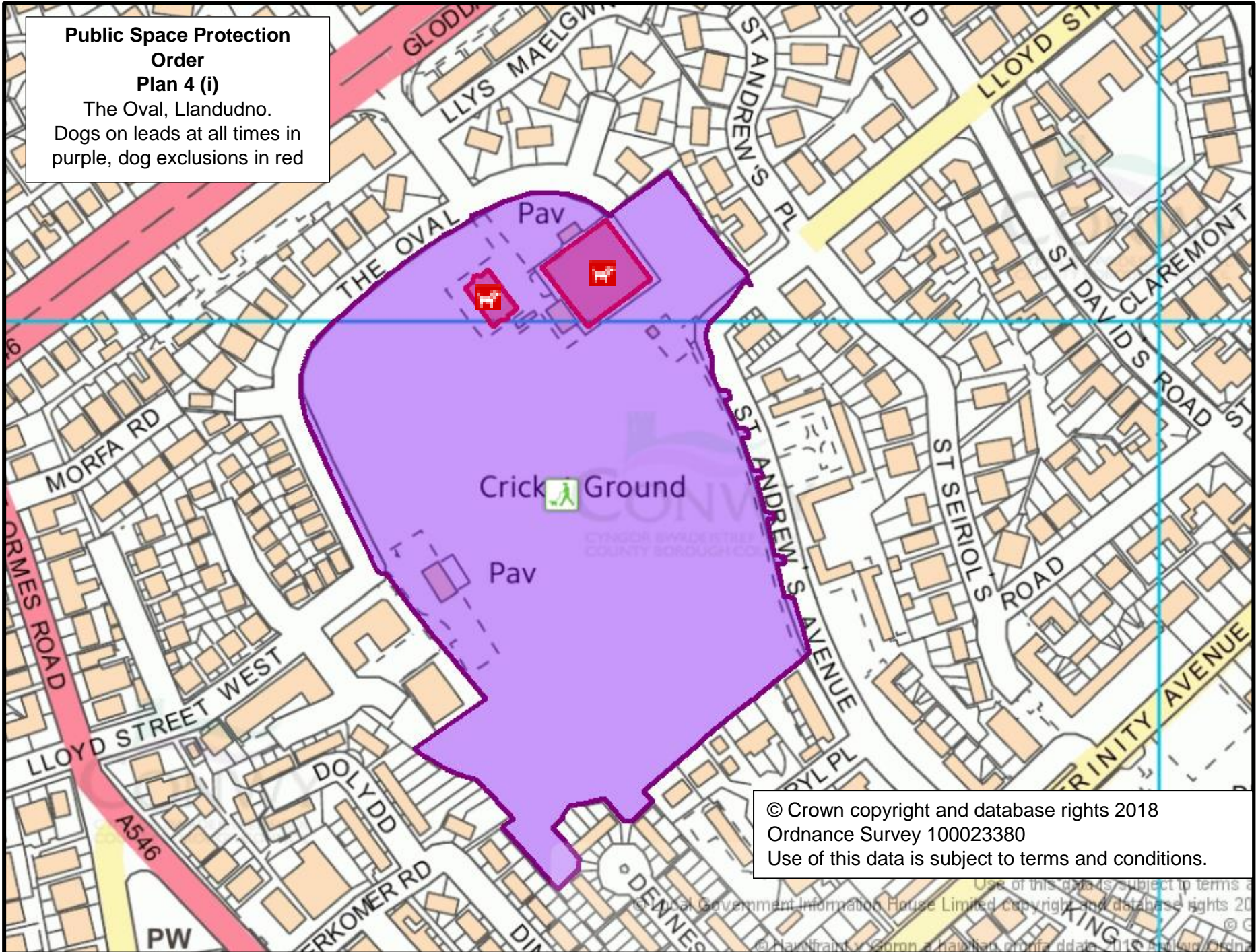
Dogs on leads at all times in
purple, dog exclusion in red



© Crown copyright and database rights 2018
Ordnance Survey 100023380
Use of this data is subject to terms and conditions.

**Public Space Protection
Order
Plan 4 (i)**

The Oval, Llandudno.
Dogs on leads at all times in
purple, dog exclusions in red



© Crown copyright and database rights 2018
Ordnance Survey 100023380
Use of this data is subject to terms and conditions.

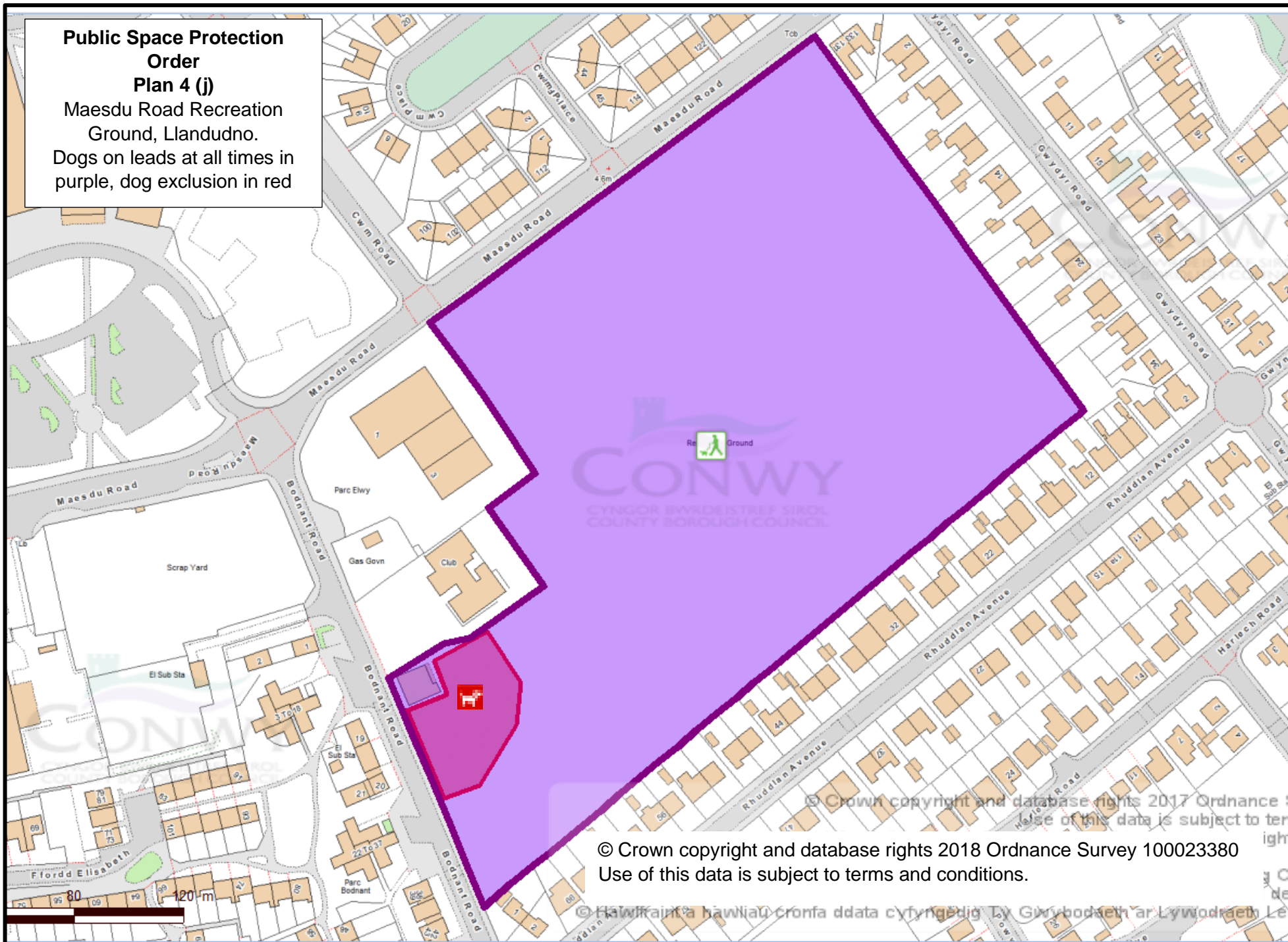
Use of this data is subject to terms and conditions of the Ordnance Survey Licence. © Crown copyright and database rights 2018. Ordnance Survey 100023380. Use of this data is subject to terms and conditions.

**Public Space Protection
Order**

Plan 4 (j)

Maesdu Road Recreation
Ground, Llandudno.

Dogs on leads at all times in
purple, dog exclusion in red

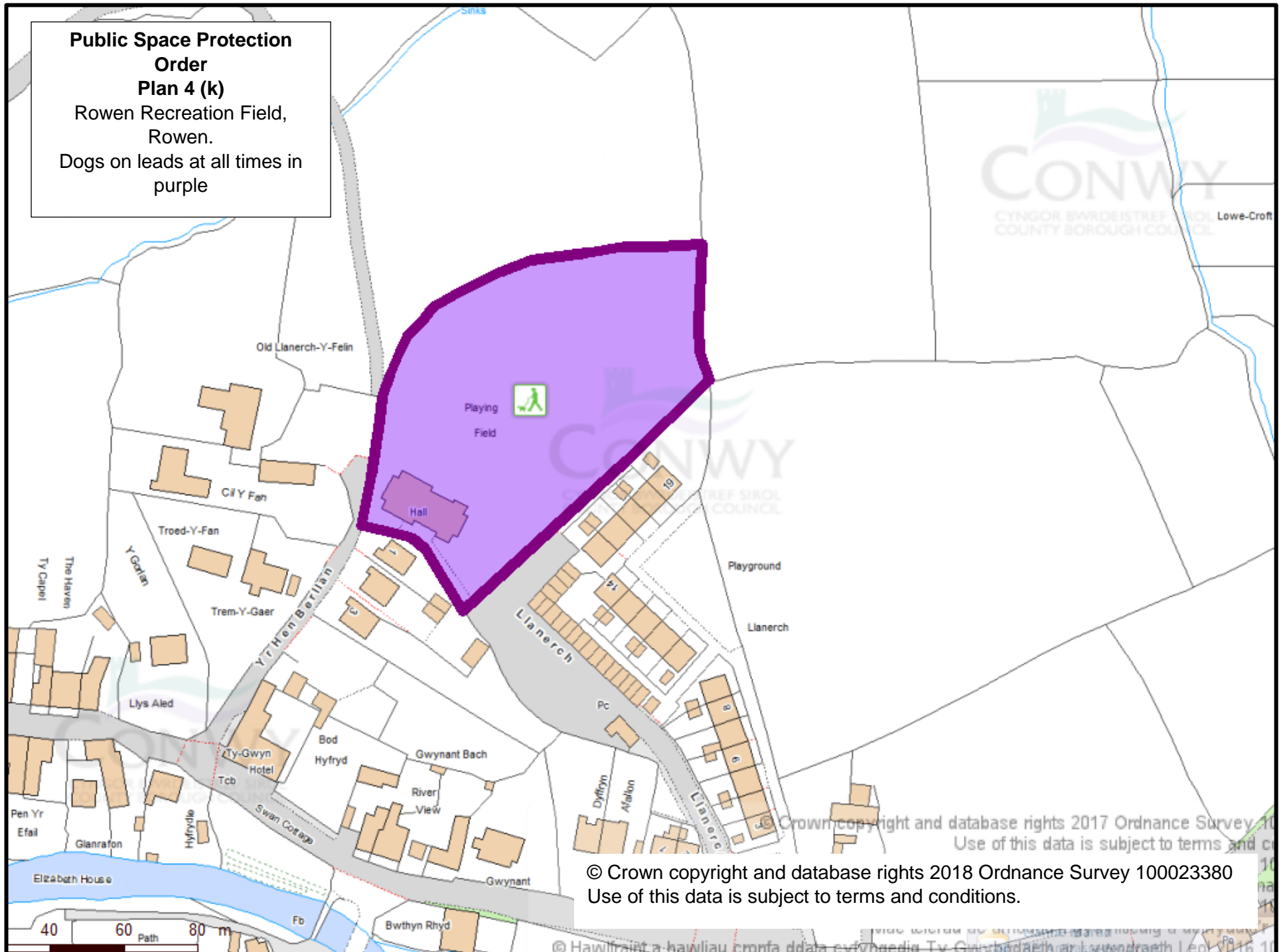


© Crown copyright and database rights 2018 Ordnance Survey 100023380
Use of this data is subject to terms and conditions.

© Hawlfraint a hawliau cronfa ddata cyfngedig Ly Gwylfyr a'r Lywodraeth Lleoedd Cymru

**Public Space Protection
Order
Plan 4 (k)**

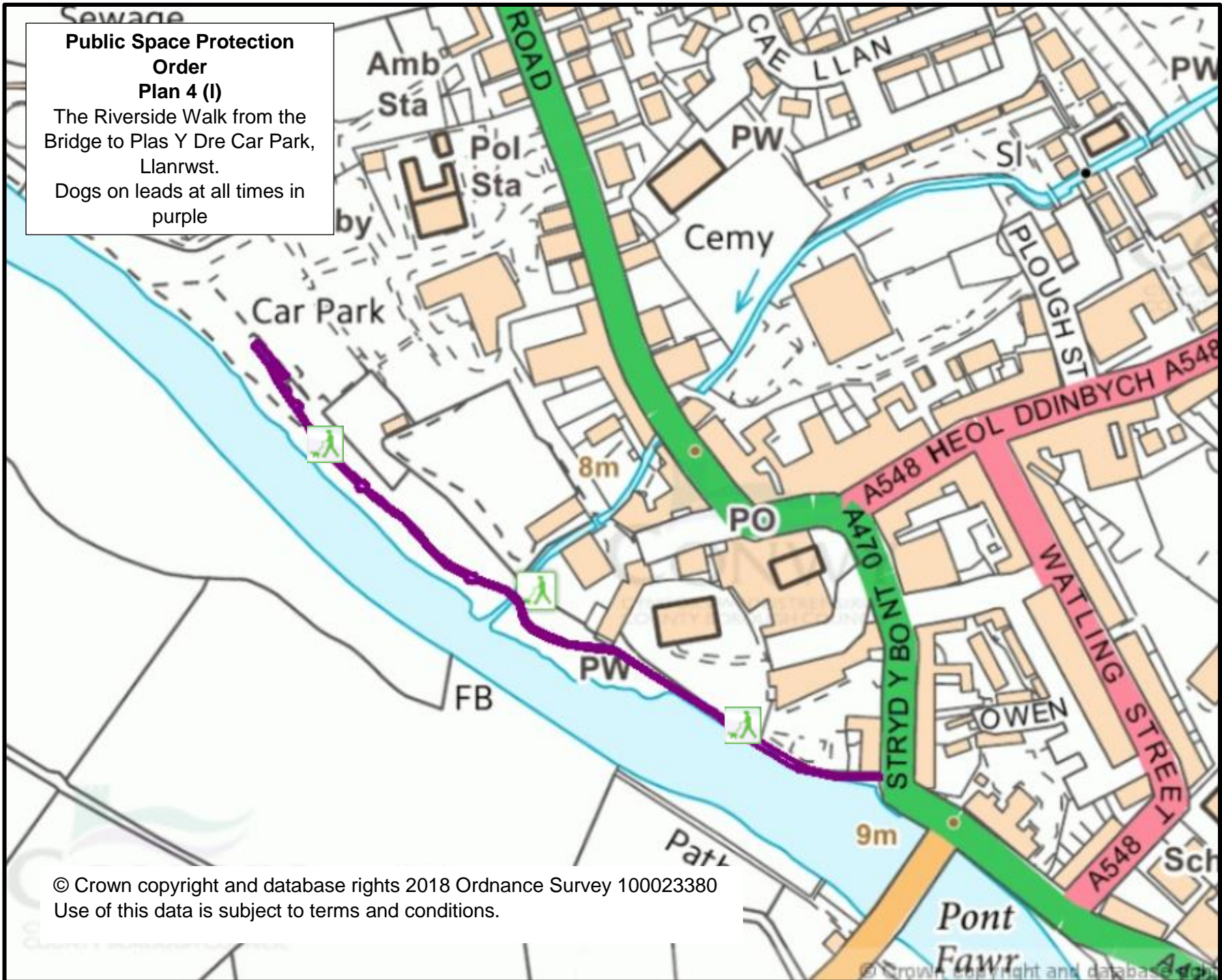
Rowen Recreation Field,
Rowen.
Dogs on leads at all times in
purple



© Crown copyright and database rights 2018 Ordnance Survey 100023380
Use of this data is subject to terms and conditions.

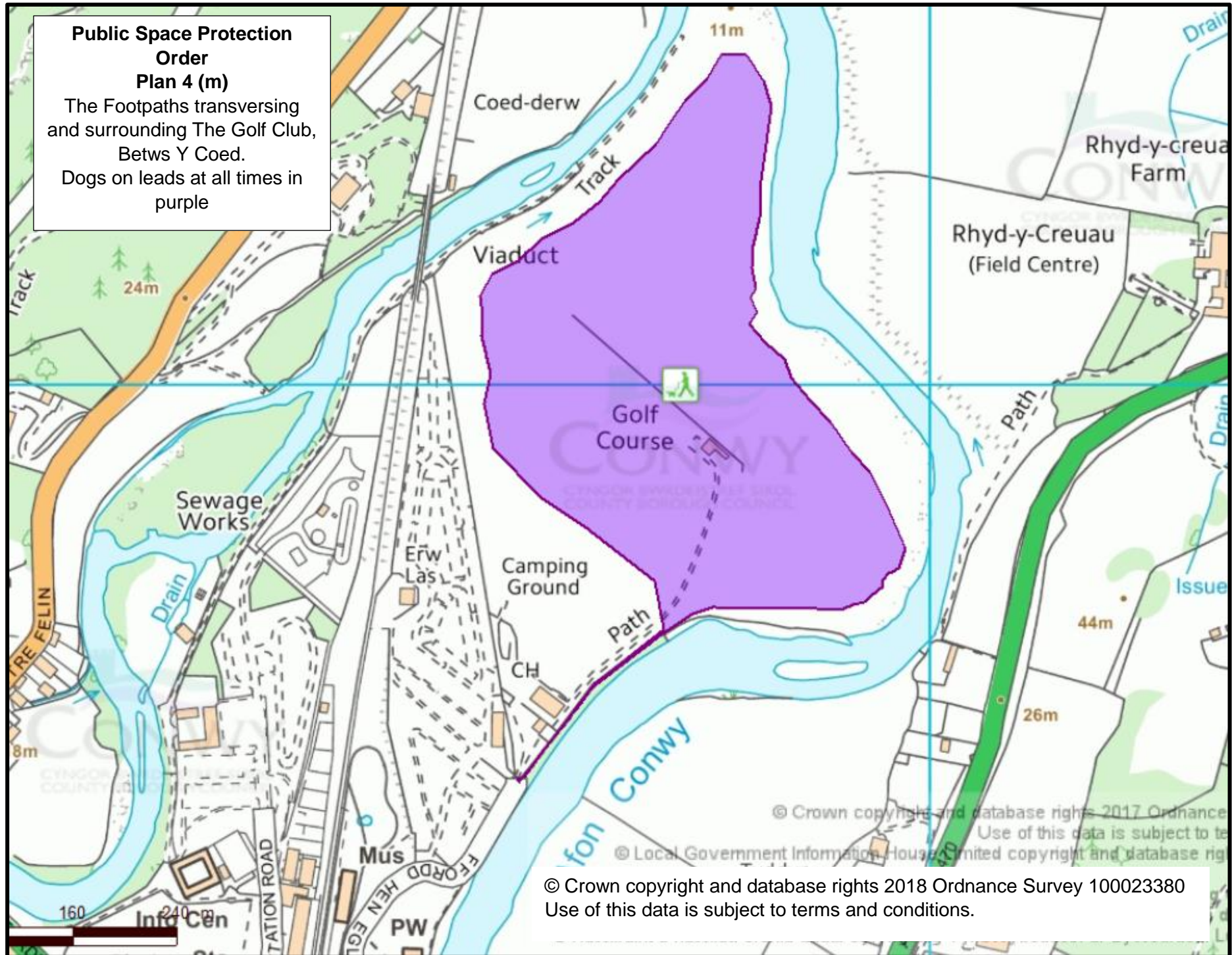
**Public Space Protection
Order
Plan 4 (I)**

The Riverside Walk from the
Bridge to Plas Y Dre Car Park,
Llanrwst.
Dogs on leads at all times in
purple



**Public Space Protection
Order
Plan 4 (m)**

The Footpaths transversing
and surrounding The Golf Club,
Betws Y Coed.
Dogs on leads at all times in
purple

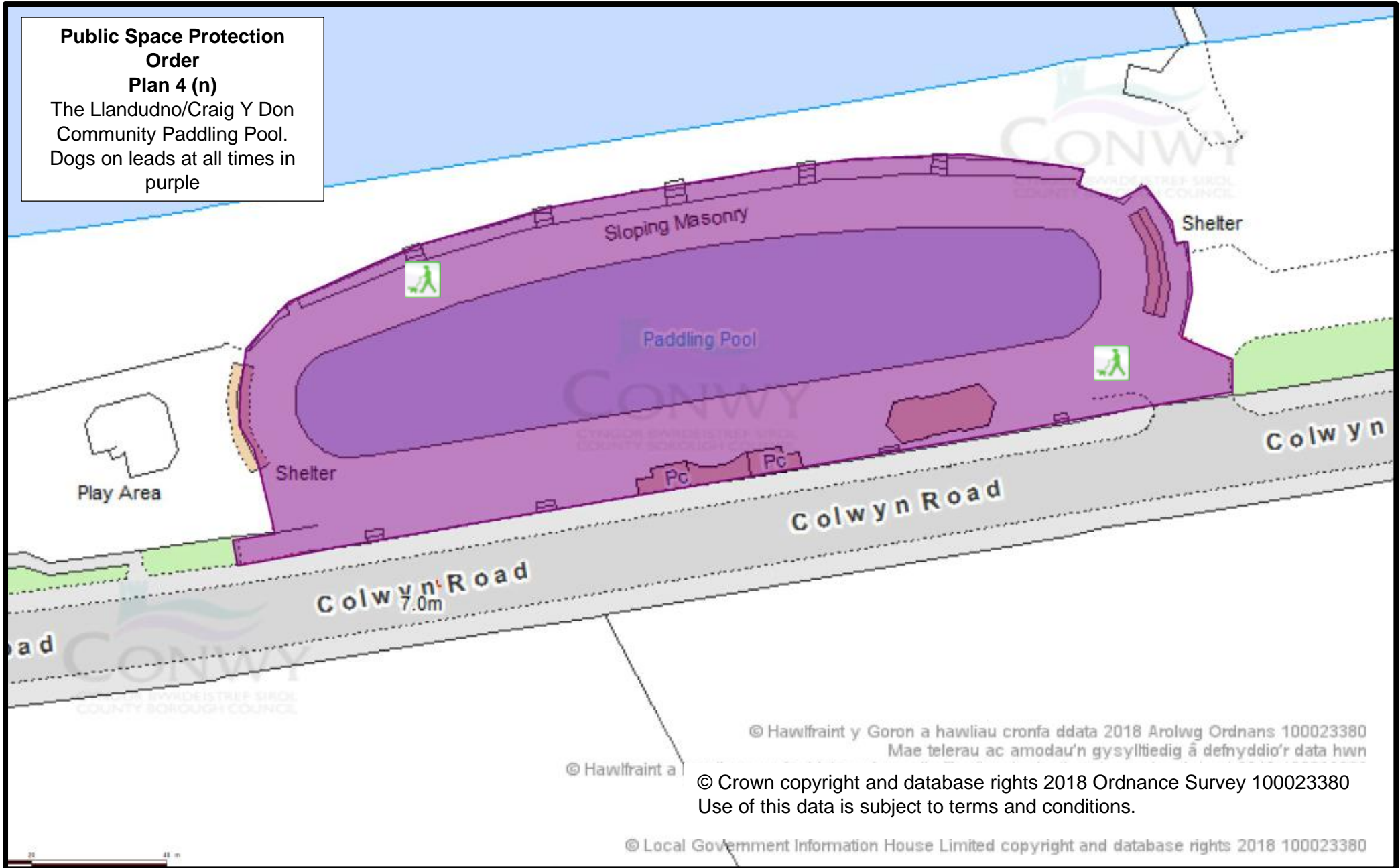


© Crown copyright and database rights 2018 Ordnance Survey 100023380
Use of this data is subject to terms and conditions.

**Public Space Protection
Order**

Plan 4 (n)

The Llandudno/Craig Y Don
Community Paddling Pool.
Dogs on leads at all times in
purple



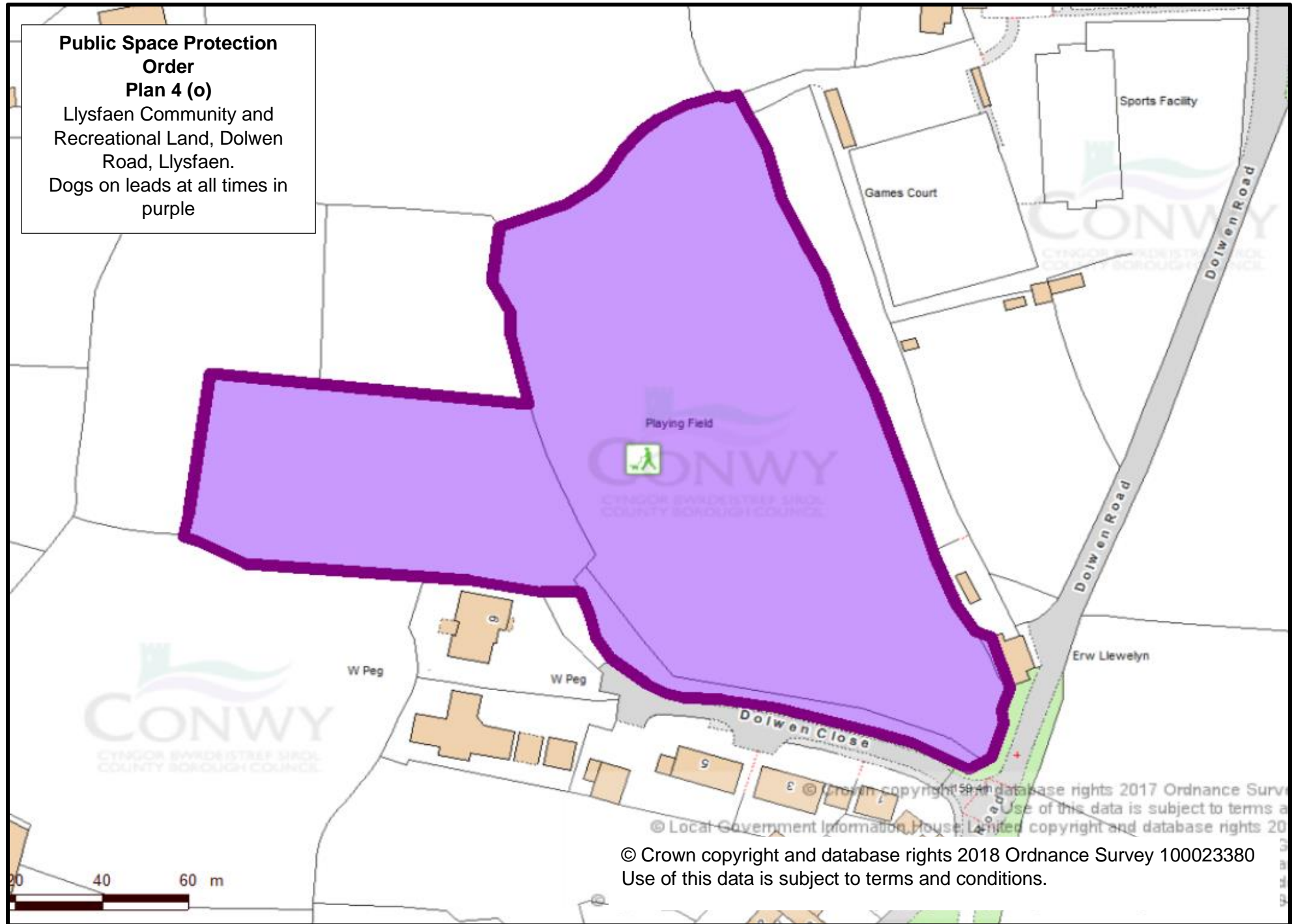
© Hawlfraint y Goron a hawliau cronfa ddata 2018 Arolwg Ordnans 100023380
Mae telerau ac amodau'n gysylltiedig â defnyddio'r data hwn

© Crown copyright and database rights 2018 Ordnance Survey 100023380
Use of this data is subject to terms and conditions.

© Local Government Information House Limited copyright and database rights 2018 100023380

**Public Space Protection
Order
Plan 4 (o)**

Llysfaen Community and
Recreational Land, Dolwen
Road, Llysfaen.
Dogs on leads at all times in
purple

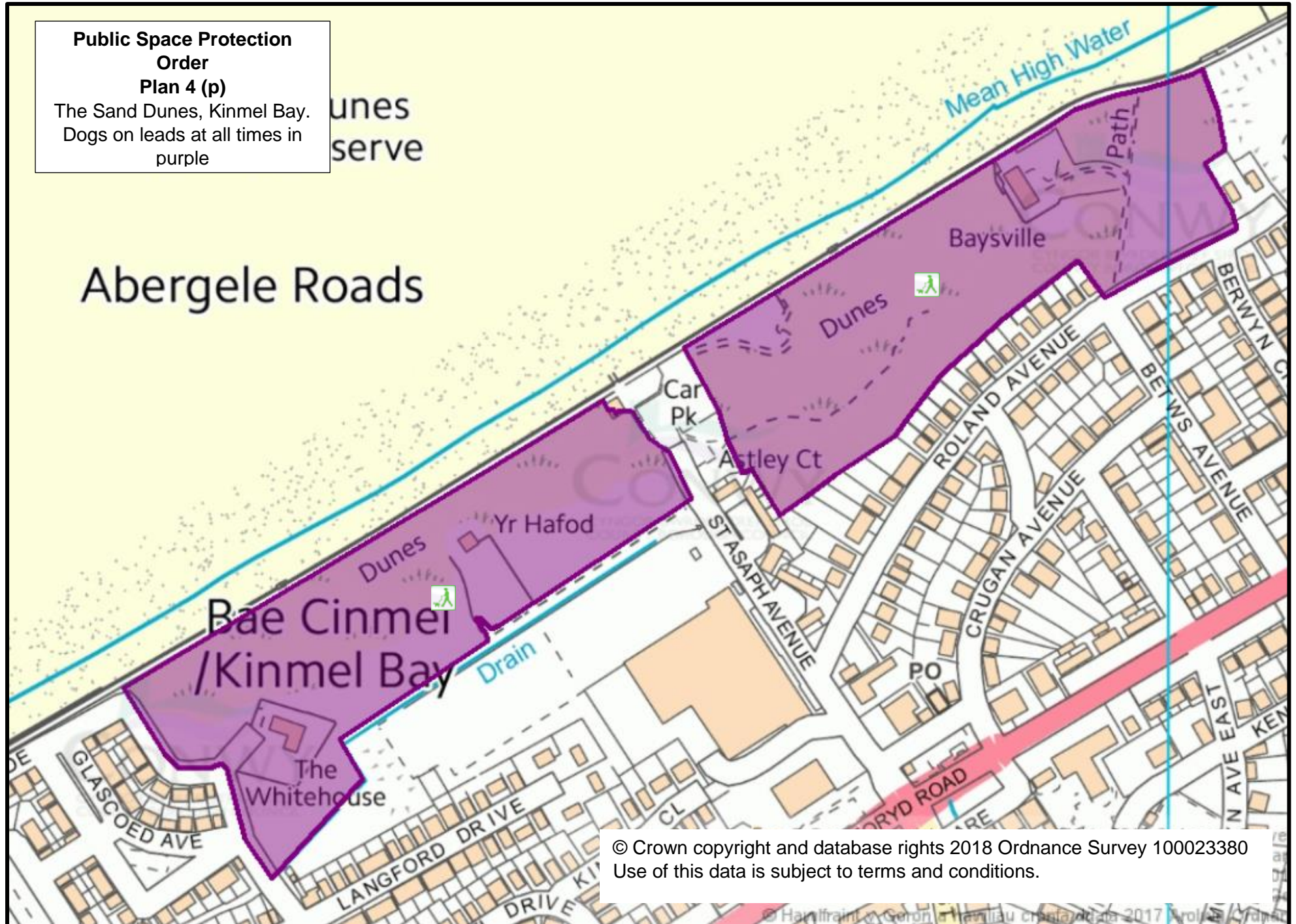


© Crown copyright and database rights 2018 Ordnance Survey 100023380
Use of this data is subject to terms and conditions.

**Public Space Protection
Order**

Plan 4 (p)

The Sand Dunes, Kinmel Bay.
Dogs on leads at all times in
purple



Abergele Roads

© Crown copyright and database rights 2018 Ordnance Survey 100023380
Use of this data is subject to terms and conditions.

**Public Space Protection
Order**

Plan 4 (q)

Llanfairfechan Recreation
Ground and Land surrounding
the Boating Lake,
Llanfairfechan.

Dogs on leads at all times in
purple, dog excursions in red



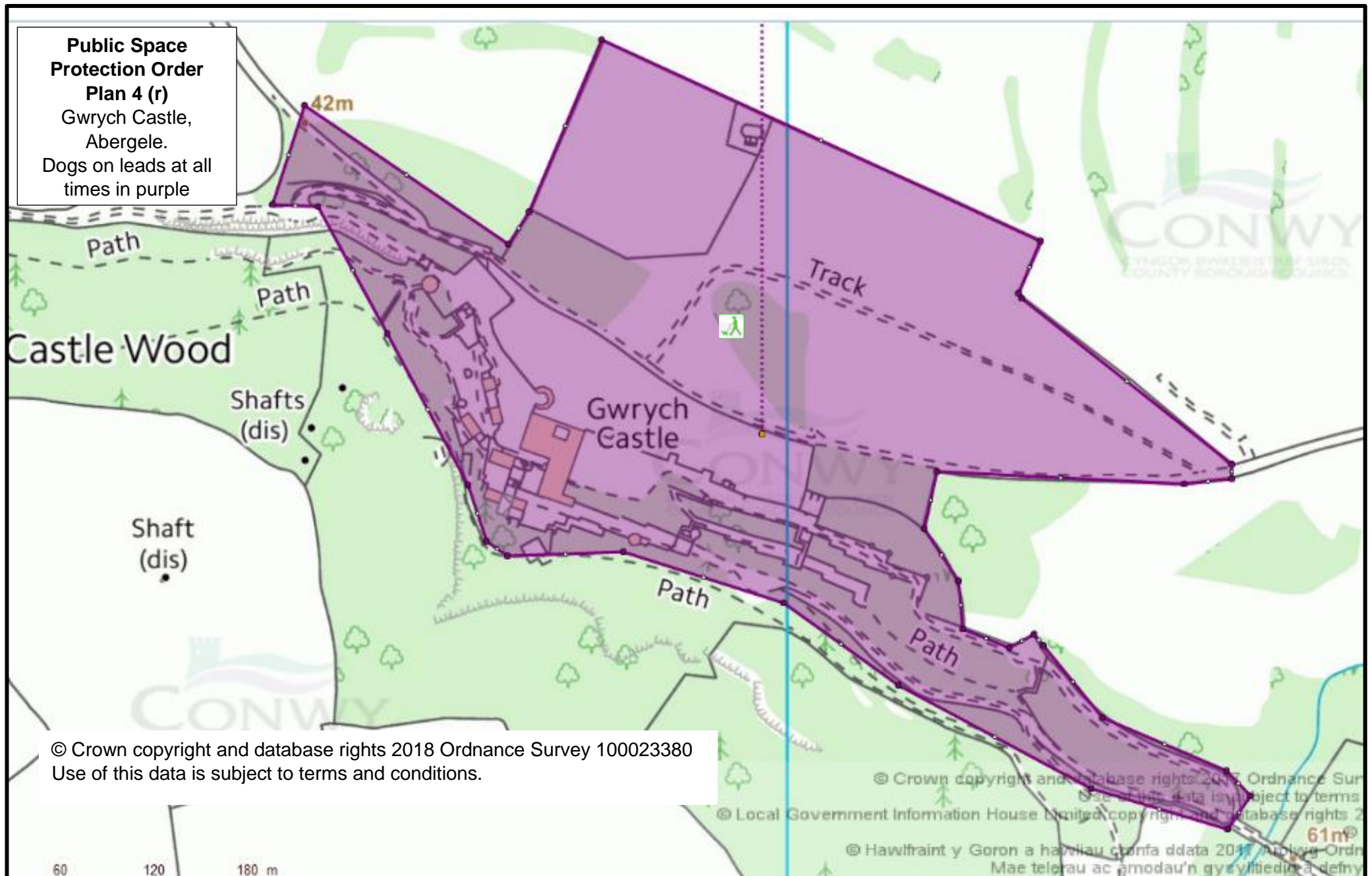
© Crown copyright and database rights 2018 Ordnance Survey 100023380
Use of this data is subject to terms and conditions.

**Public Space
Protection Order**

Plan 4 (r)

Gwrych Castle,
Abergele.

Dogs on leads at all
times in purple

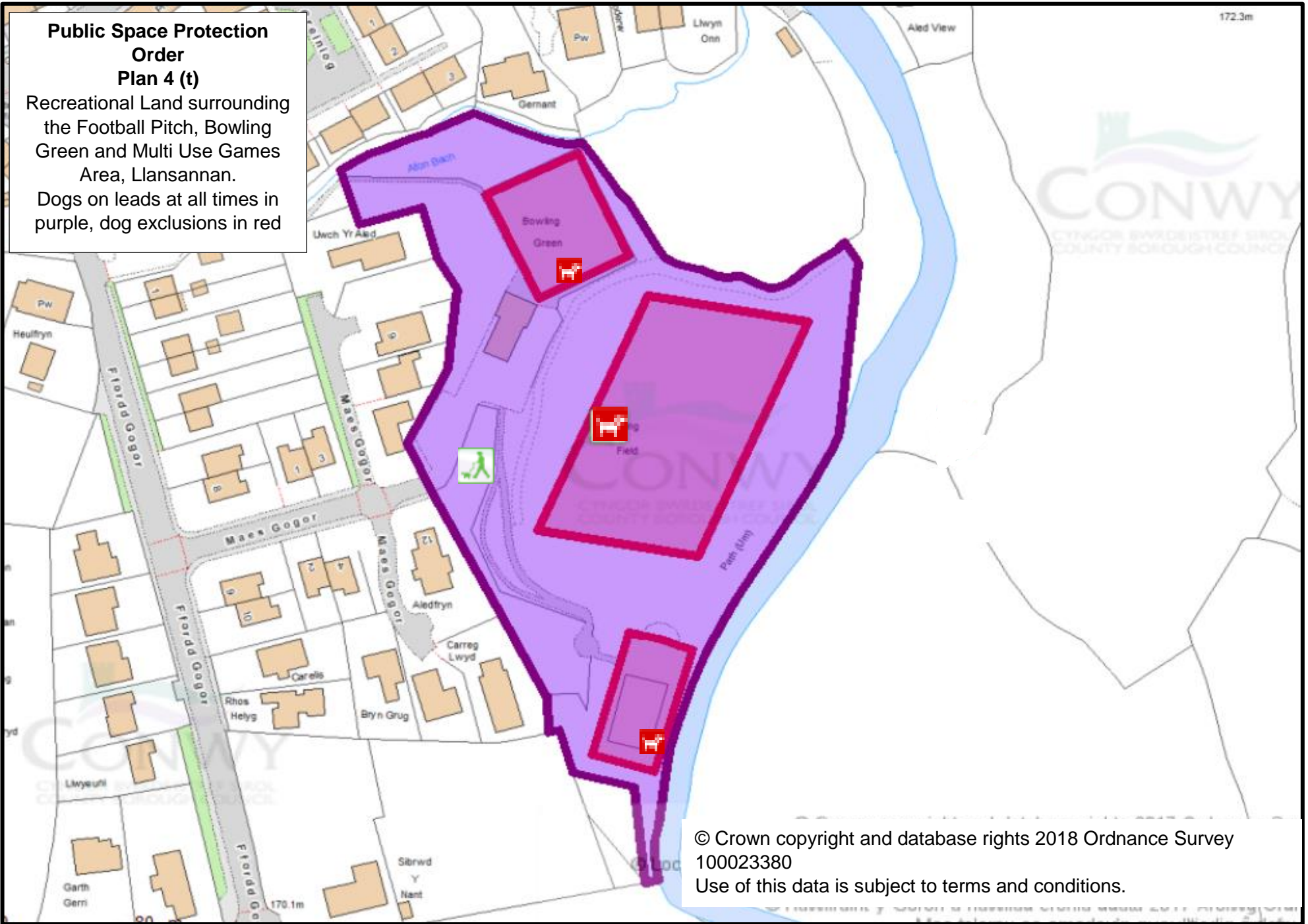


© Crown copyright and database rights 2018 Ordnance Survey 100023380
Use of this data is subject to terms and conditions.

© Crown copyright and database rights 2017 Ordnance Survey
Use of this data is subject to terms and conditions
© Local Government Information House Limited copyright and database rights 2017
© Hawffraint y Goron a hawl iau ganfa ddata 2017 / Allwng Ordnance Survey
Mae telerau ac amodau'n gyfyntiedig a defnyddio'r data hon yn parhangu'r hawl i'r awdurdod hon yn unig.
61m®

Public Space Protection Order Plan 4 (t)

Recreational Land surrounding the Football Pitch, Bowling Green and Multi Use Games Area, Llansannan.
Dogs on leads at all times in purple, dog exclusions in red



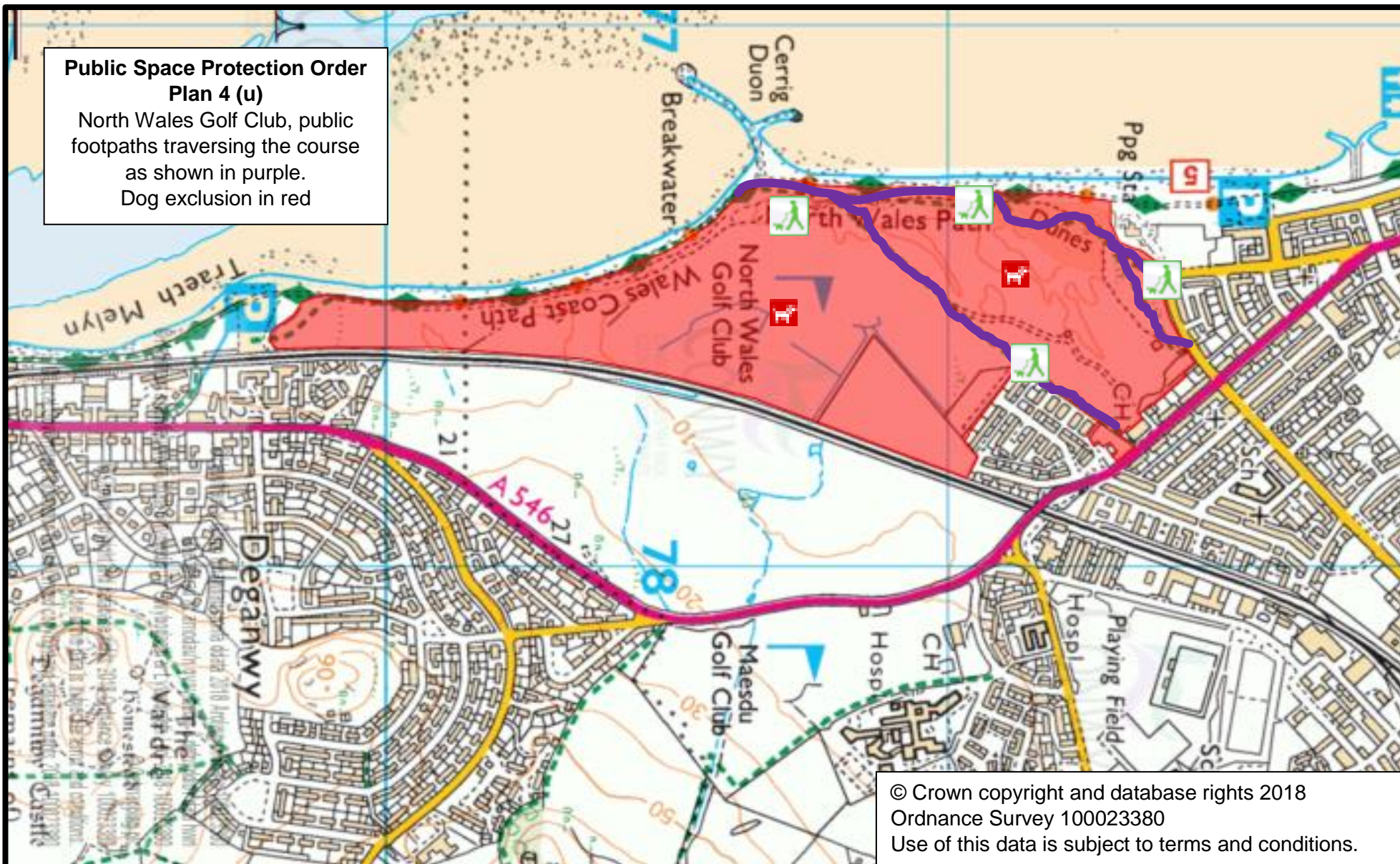
© Crown copyright and database rights 2018 Ordnance Survey
100023380
Use of this data is subject to terms and conditions.

Public Space Protection Order

Plan 4 (u)

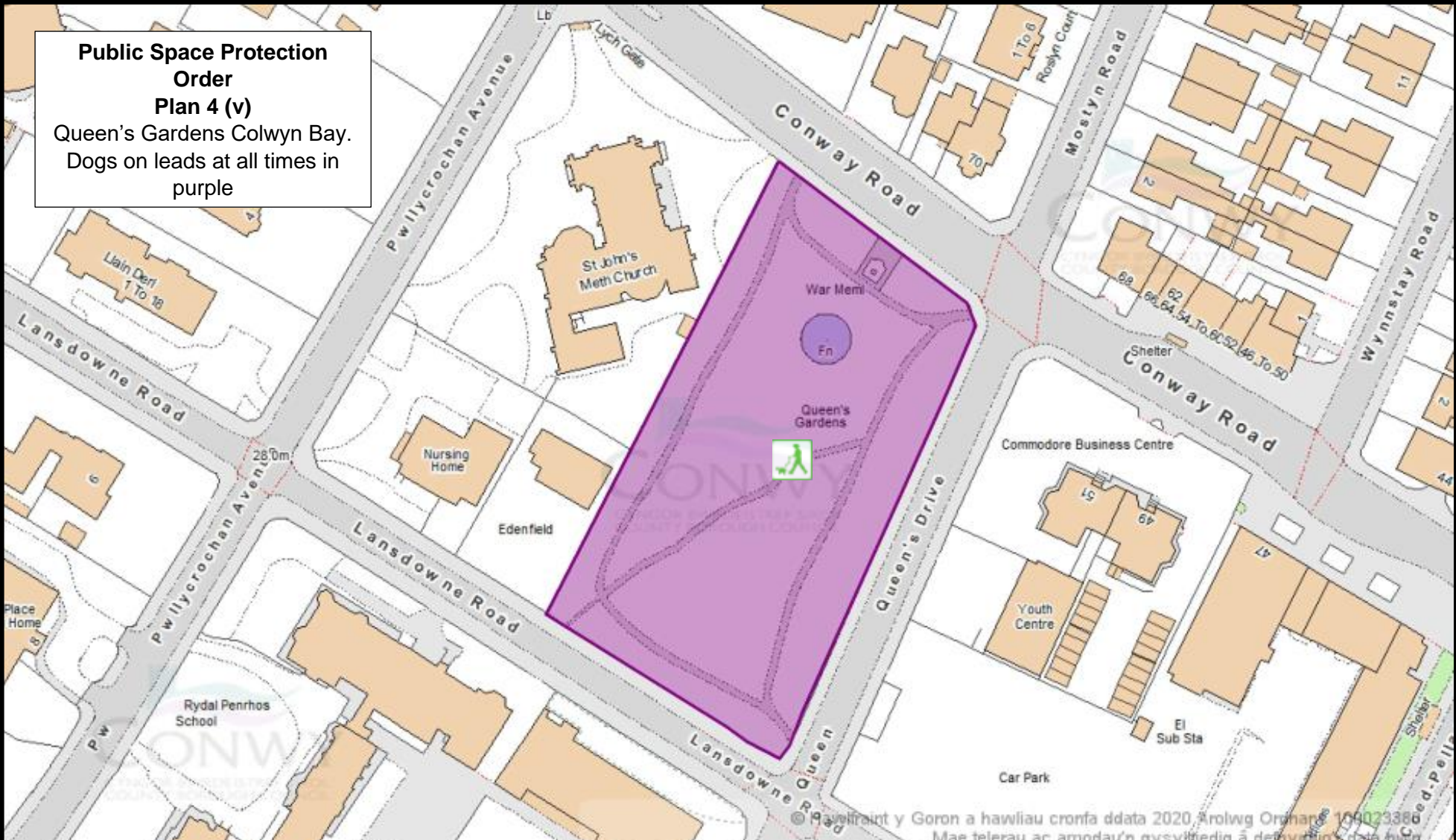
North Wales Golf Club, public
footpaths traversing the course
as shown in purple.

Dog exclusion in red



© Crown copyright and database rights 2018
Ordnance Survey 100023380
Use of this data is subject to terms and conditions.

**Public Space Protection
Order
Plan 4 (v)**
Queen's Gardens Colwyn Bay.
Dogs on leads at all times in
purple



© Crown copyright and database rights 2018 Ordnance Survey 100023380
Use of this data is subject to terms and conditions.

© Local Government Information House Limited copyright and database rights 2020 160073380

Public Space Protection Order

Plan 4 (w)

Kinmel Bay Beach, Kinmel Bay
Seasonal Dog on Leads area
shown in purple
1st May to 30th September

