




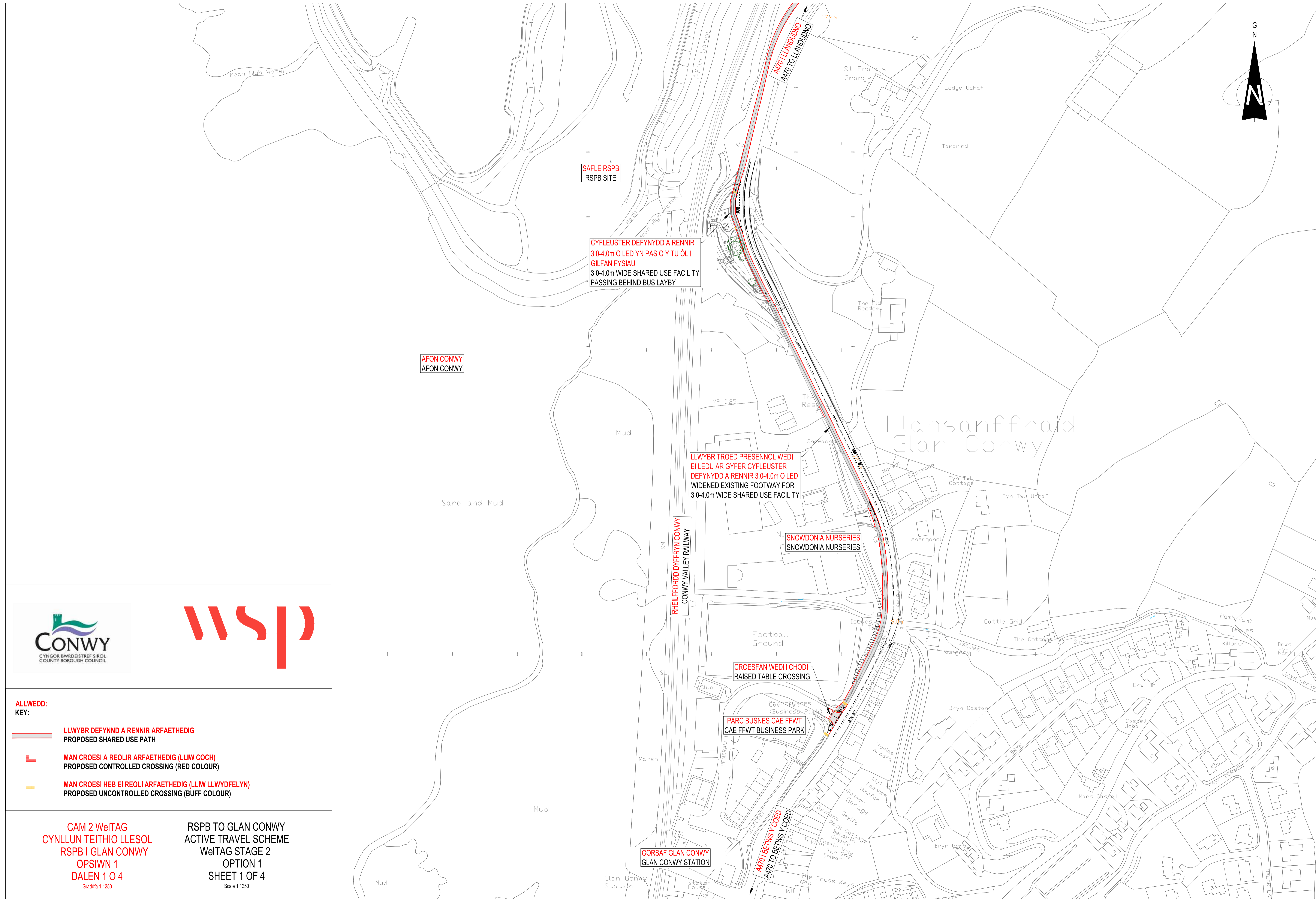


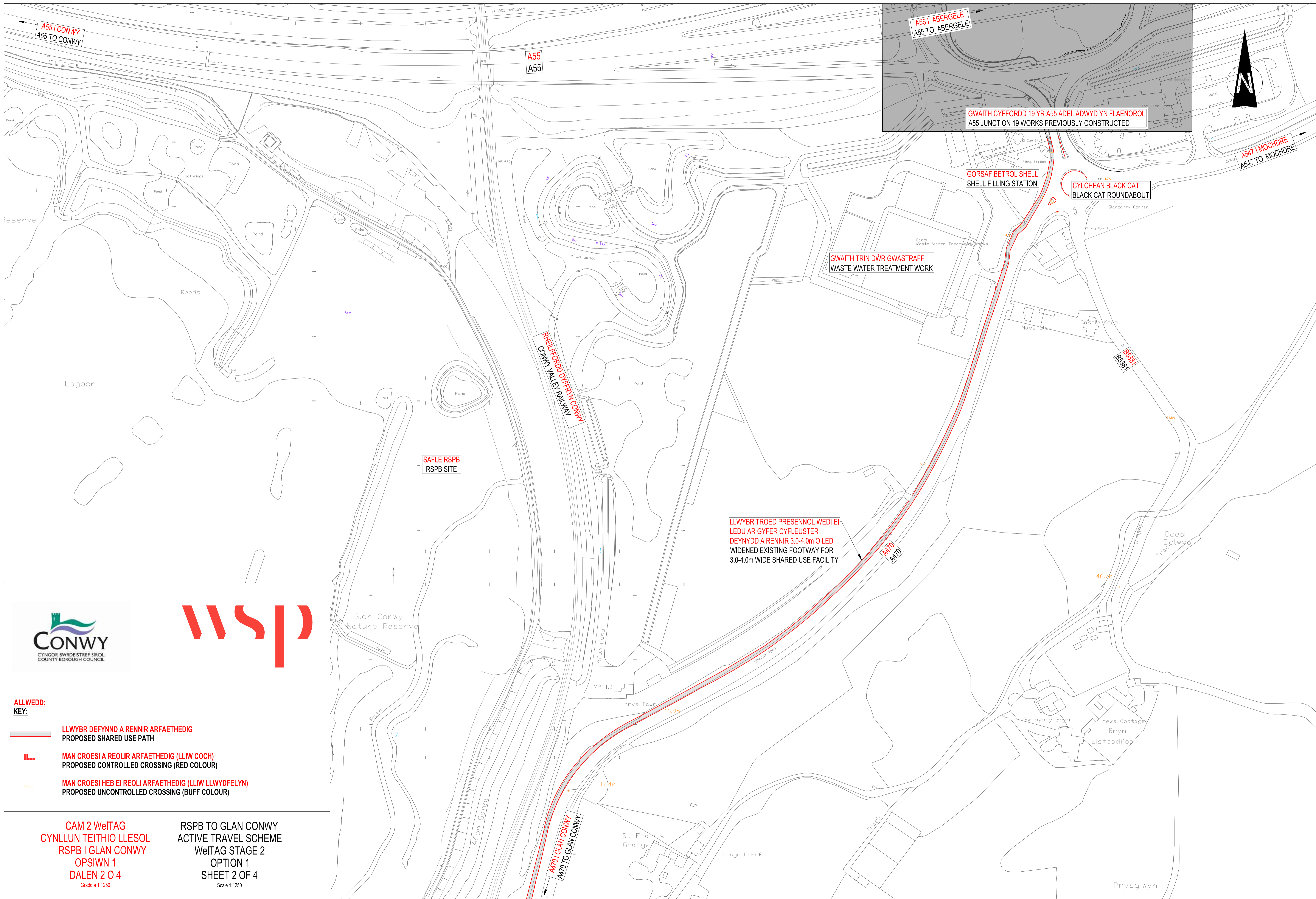
**ALLWEDD:
KEY:**

-  **LLWYBR DEFYNNID A RENNIR ARFAETHEDIG**
PROPOSED SHARED USE PATH
-  **MAN CROESI A REOLIR ARFAETHEDIG (LLIW COCH)**
PROPOSED CONTROLLED CROSSING (RED COLOUR)
-  **MAN CROESI HEB EI REOLI ARFAETHEDIG (LLIW LLWYDFELYN)**
PROPOSED UNCONTROLLED CROSSING (BUFF COLOUR)

CAM 2 WeITAG
CYNLLUN TEITHIO LLESOL
RSPB I GLAN CONWY
OPSIWN 1
DALEN 1 O 4
Graddfa 1:1250

RSPB TO GLAN CONWY
ACTIVE TRAVEL SCHEME
WeITAG STAGE 2
OPTION 1
SHEET 1 OF 4
Scale 1:1250

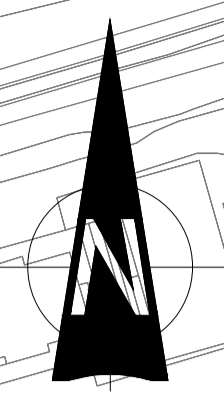
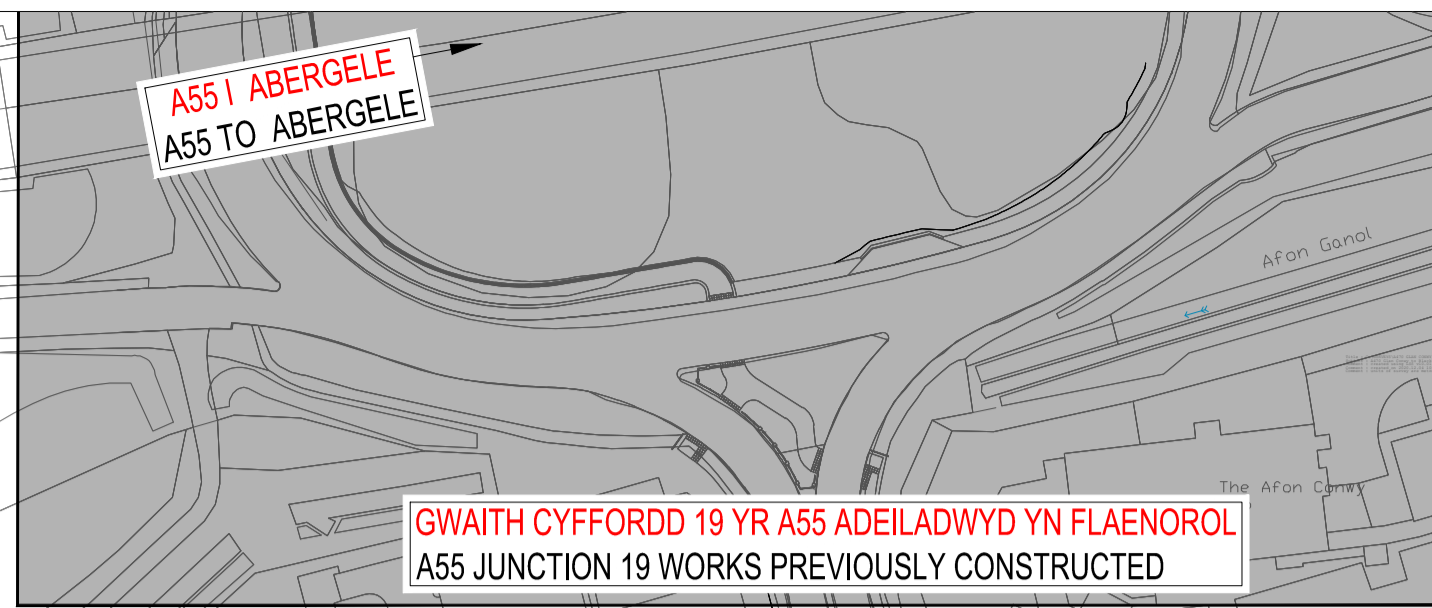




- ALLWEDD:**
KEY:
- LLWYBR DEFYNNID A RENNIR ARFAETHEDIG
PROPOSED SHARED USE PATH
 - ▬ MAN CROESI A REOLIR ARFAETHEDIG (LLIW COCH)
PROPOSED CONTROLLED CROSSING (RED COLOUR)
 - ▬ MAN CROESI HEB EI REOLI ARFAETHEDIG (LLIW LLWYDFELYN)
PROPOSED UNCONTROLLED CROSSING (BUFF COLOUR)

CAM 2 WeITAG
CYNLLUN TEITHIO LLESOL
RSPB I GLAN CONWY
OPSIWN 1
DALEN 2 O 4
Graddfa 1:1250

RSPB TO GLAN CONWY
ACTIVE TRAVEL SCHEME
WeITAG STAGE 2
OPTION 1
SHEET 2 OF 4
Scale 1:1250



GWAITH TRIN DŴR GWASTRAFF
WASTE WATER TREATMENT WORK

GORSAF BETROL SHELL
SHELL FILLING STATION

CYLCHFAN BLACK CAT
BLACK CAT ROUNDABOUT

LLWYBR TROED PRESENNOL WEDI EI LEDU AR GYFER CYFLEUSTER DEYNYDD A RENNIR 3.0-4.0m O LED
WIDENED EXISTING FOOTWAY FOR 3.0-4.0m WIDE SHARED USE FACILITY

PRELFFORDD DIFFRYN CONWY
CONWY VALE RAILWAY

SAFLE RSPB
RSPB SITE

Glan Conwy Nature Reserve

A470 I GLAN CONWY
A470 TO GLAN CONWY

St Francis Grange

Lodge UchaF

Bwthyn y Bryn
Mews Cottage
Bryn
Eisteddfod

Prysglwyn

Coed Dolwyddelan

Ganol Waste Water Treatment Works

Maes Glas

Castle Keep

B5389
B5388

A547 I MOCHDRE
A547 TO MOCHDRE

A55 I ABERGELE
A55 TO ABERGELE

A55 I CONWY
A55 TO CONWY

A55

A470
A470

MP 1.0

Ynys-fawr 16.9m

17.4m

46.7m

FFORDD MAELGWYN

A 55

MP 0.75

Afon Ganol

Afon Ganol

Afon Ganol

Afon Ganol

Afon Ganol

Afon Ganol

Afon Ganol

Afon Ganol

Afon Ganol

Afon Ganol

Afon Ganol

Afon Ganol

Afon Ganol

Afon Ganol

Afon Ganol

Afon Ganol

Afon Ganol

Afon Ganol

Afon Ganol

Afon Ganol

Afon Ganol

Afon Ganol

Afon Ganol

Afon Ganol

Afon Ganol

Afon Ganol

Afon Ganol

Afon Ganol

Afon Ganol

Afon Ganol

Afon Ganol

Afon Ganol

Afon Ganol

Afon Ganol

Afon Ganol

Afon Ganol

Afon Ganol

Afon Ganol

Afon Ganol

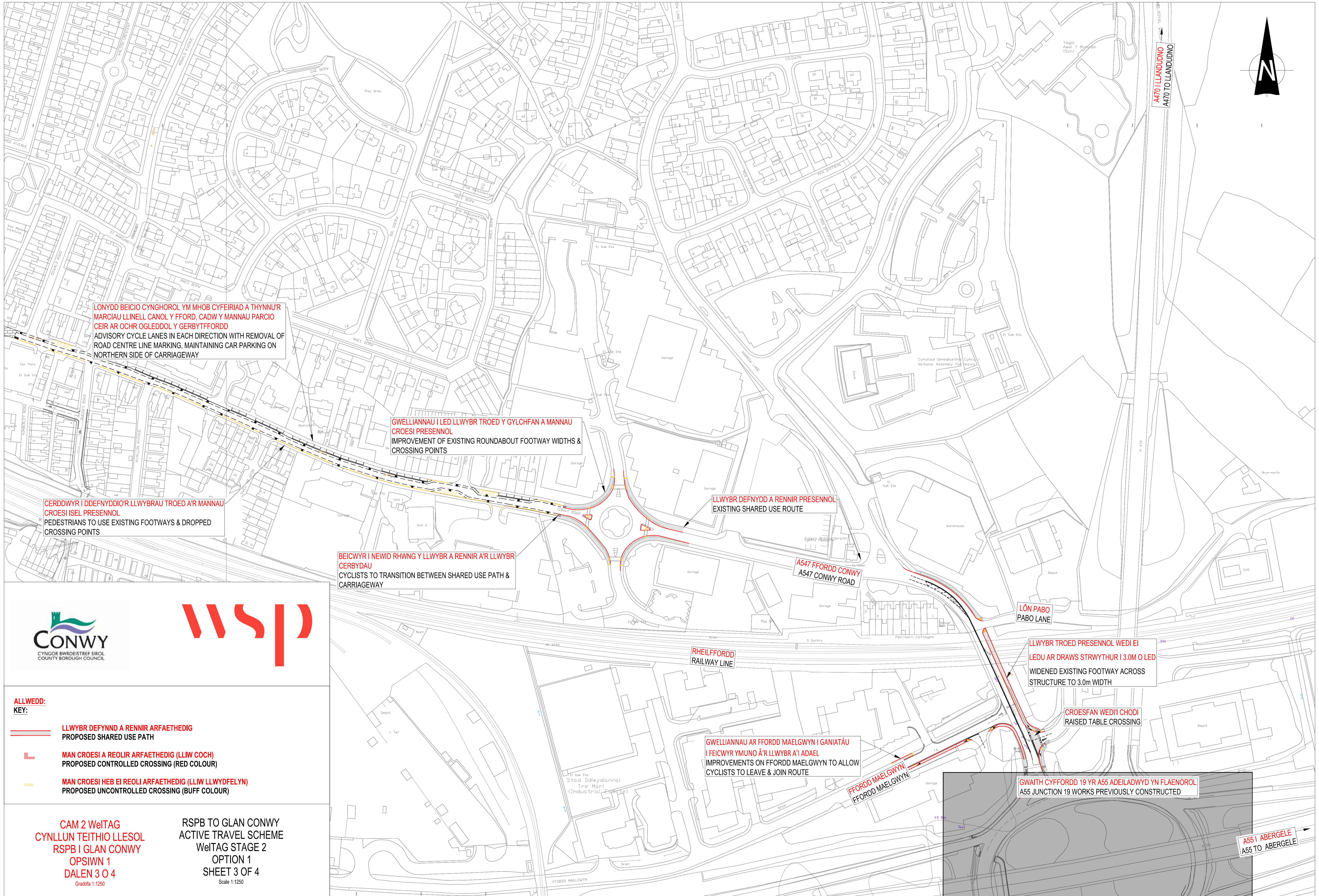
Afon Ganol

Afon Ganol

Afon Ganol

Afon Ganol

Afon Ganol



LONYDD BEICIO CYNGHOROL YM MHOB CYFEIRIAD A THYNNU'R MARCIAU LLINELL CANOL Y Ffordd, CADW Y MANNAU PARCIO CEIR AR OCHR OGLEDOL Y GERBYTFFORDD
ADVISORY CYCLE LANES IN EACH DIRECTION WITH REMOVAL OF ROAD CENTRE LINE MARKING, MAINTAINING CAR PARKING ON NORTHERN SIDE OF CARRIAGEWAY

GWELLIANNAU I LED LLWYBR TROED Y GYLCHFAN A MANNAU CROESI PRESENNOL
IMPROVEMENT OF EXISTING ROUNDABOUT FOOTWAY WIDTHS & CROSSING POINTS

CERDDWYR I DDEFNYDDIO'R LLWYBRAU TROED A'R MANNAU CROESI ISEL PRESENNOL
PEDESTRIANS TO USE EXISTING FOOTWAYS & DROPPED CROSSING POINTS

LLWYBR DEFYND A RENNIR PRESENNOL
EXISTING SHARED USE ROUTE

BEICWYR I NEWID RHWNG Y LLWYBR A RENNIR A'R LLWYBR CERBYDAU
CYCLISTS TO TRANSITION BETWEEN SHARED USE PATH & CARRIAGEWAY

A547 Ffordd Conwy
A547 CONWY ROAD

LŌN PABO
PABO LANE

LLWYBR TROED PRESENNOL WEDI EI LEDU AR DRAWS STRWYTHUR I 3.0M O LED
WIDENED EXISTING FOOTWAY ACROSS STRUCTURE TO 3.0m WIDTH

CROESFAN WEDI'I CHODI
RAISED TABLE CROSSING

GWELLIANNAU AR Ffordd MAELGWYN I GANIATÁU I FEICWYR YMUNO Á'R LLWYBR A'I ADAEL
IMPROVEMENTS ON Ffordd MAELGWYN TO ALLOW CYCLISTS TO LEAVE & JOIN ROUTE

Ffordd Maelgwyn
FFORDD MAELGWYN

GWAITH CYFFORDD 19 YR A55 ADEILADWYD YN FLAENOROL
A55 JUNCTION 19 WORKS PREVIOUSLY CONSTRUCTED

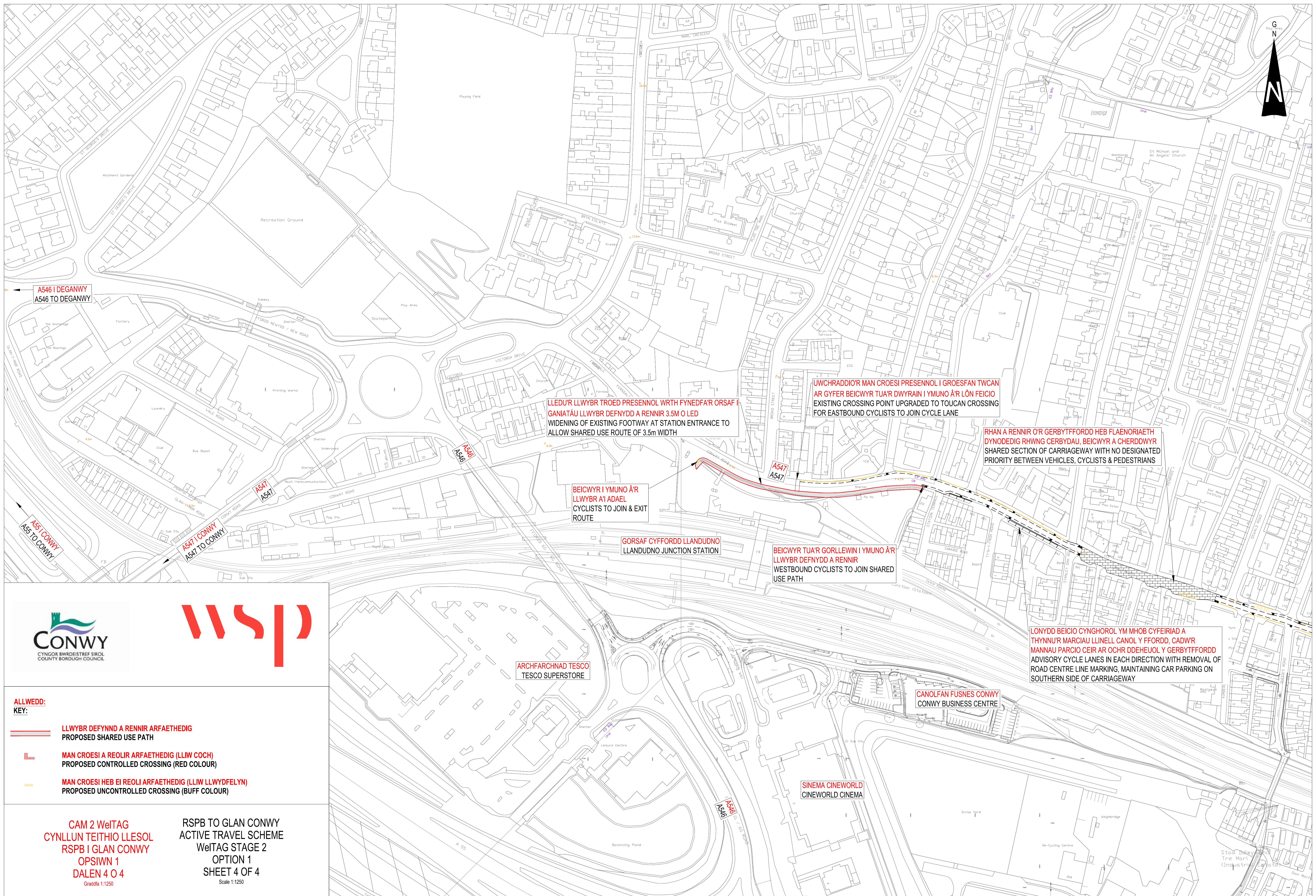
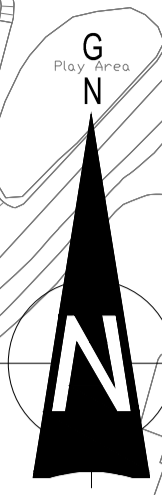
A55 I ABERGELE
A55 TO ABERGELE



- ALLWEDD:**
KEY:
- **LLWYBR DEFYND A RENNIR ARFAETHEDIG**
PROPOSED SHARED USE PATH
 - **MAN CROESI A REOLIR ARFAETHEDIG (LLIW COCH)**
PROPOSED CONTROLLED CROSSING (RED COLOUR)
 - **MAN CROESI HEB EI REOLI ARFAETHEDIG (LLIW LLWYDFELYN)**
PROPOSED UNCONTROLLED CROSSING (BUFF COLOUR)

CAM 2 WeITAG
CYNLLUN TEITHIO LLESOL
RSPB I GLAN CONWY
OPSIWN 1
DALEN 3 O 4
 Graddfa 1:1250

RSPB TO GLAN CONWY
ACTIVE TRAVEL SCHEME
WeITAG STAGE 2
OPTION 1
SHEET 3 OF 4
 Scale 1:1250



A546 I DEGANWY
A546 TO DEGANWY

LLEDUR LLWYBR TROED PRESENNOL WRTH FYNEDFA'R ORSAF I
GANIATAU LLWYBR DEFYND A RENNIR 3.5M O LED
WIDENING OF EXISTING FOOTWAY AT STATION ENTRANCE TO
ALLOW SHARED USE ROUTE OF 3.5m WIDTH

I'WCHRADDI'R MAN CROESI PRESENNOL I GROESFAN TWCAN
AR GYFER BEICWYR TU'R DWYRAIN I YMUNO A'R LON FEICIO
EXISTING CROSSING POINT UPGRADED TO TOUCAN CROSSING
FOR EASTBOUND CYCLISTS TO JOIN CYCLE LANE

RHAN A RENNIR O'R GERBYTFFORDD HEB FLAENORIAETH
DYNODEDIG RHWNG CERBYDAU. BEICWYR A CHERDDWYR
SHARED SECTION OF CARRIAGEWAY WITH NO DESIGNATED
PRIORITY BETWEEN VEHICLES, CYCLISTS & PEDESTRIANS

BEICWYR I YMUNO A'R
LLWYBR A'I ADAEL
CYCLISTS TO JOIN & EXIT
ROUTE

GORSAF CYFFORDD LLANDUDNO
LLANDUDNO JUNCTION STATION

BEICWYR TU'R GORLLEWIN I YMUNO A'R
LLWYBR DEFYND A RENNIR
WESTBOUND CYCLISTS TO JOIN SHARED
USE PATH

LONYDD BEICIO CYNGHOROL YM MHOB CYFEIRIAD A
THYNNU'R MARCIAU LLINELL CANOL Y FFFORDD. CADWR
MANNAU PARCIO CEIR AR OCHR DDEHEULOL Y GERBYTFFORDD
ADVISORY CYCLE LANES IN EACH DIRECTION WITH REMOVAL OF
ROAD CENTRE LINE MARKING, MAINTAINING CAR PARKING ON
SOUTHERN SIDE OF CARRIAGEWAY




ARCHFARCHNAD TESCO
TESCO SUPERSTORE

CANOLFAN FUSNES CONWY
CONWY BUSINESS CENTRE

SINEMA CINEWORLD
CINEWORLD CINEMA



ALLWEDD:
KEY:

-  LLWYBR DEFYND A RENNIR ARFAETHEDIG
PROPOSED SHARED USE PATH
-  MAN CROESI A REOLIR ARFAETHEDIG (LLIW COCH)
PROPOSED CONTROLLED CROSSING (RED COLOUR)
-  MAN CROESI HEB EI REOLI ARFAETHEDIG (LLIW LLWYDFELYN)
PROPOSED UNCONTROLLED CROSSING (BUFF COLOUR)

CAM 2 WeITAG
CYNLLUN TEITHIO LLESOL
RSPB I GLAN CONWY
OPSIWN 1
DALEN 4 O 4
Graddfa 1:1250

RSPB TO GLAN CONWY
ACTIVE TRAVEL SCHEME
WeITAG STAGE 2
OPTION 1
SHEET 4 OF 4
Scale 1:1250