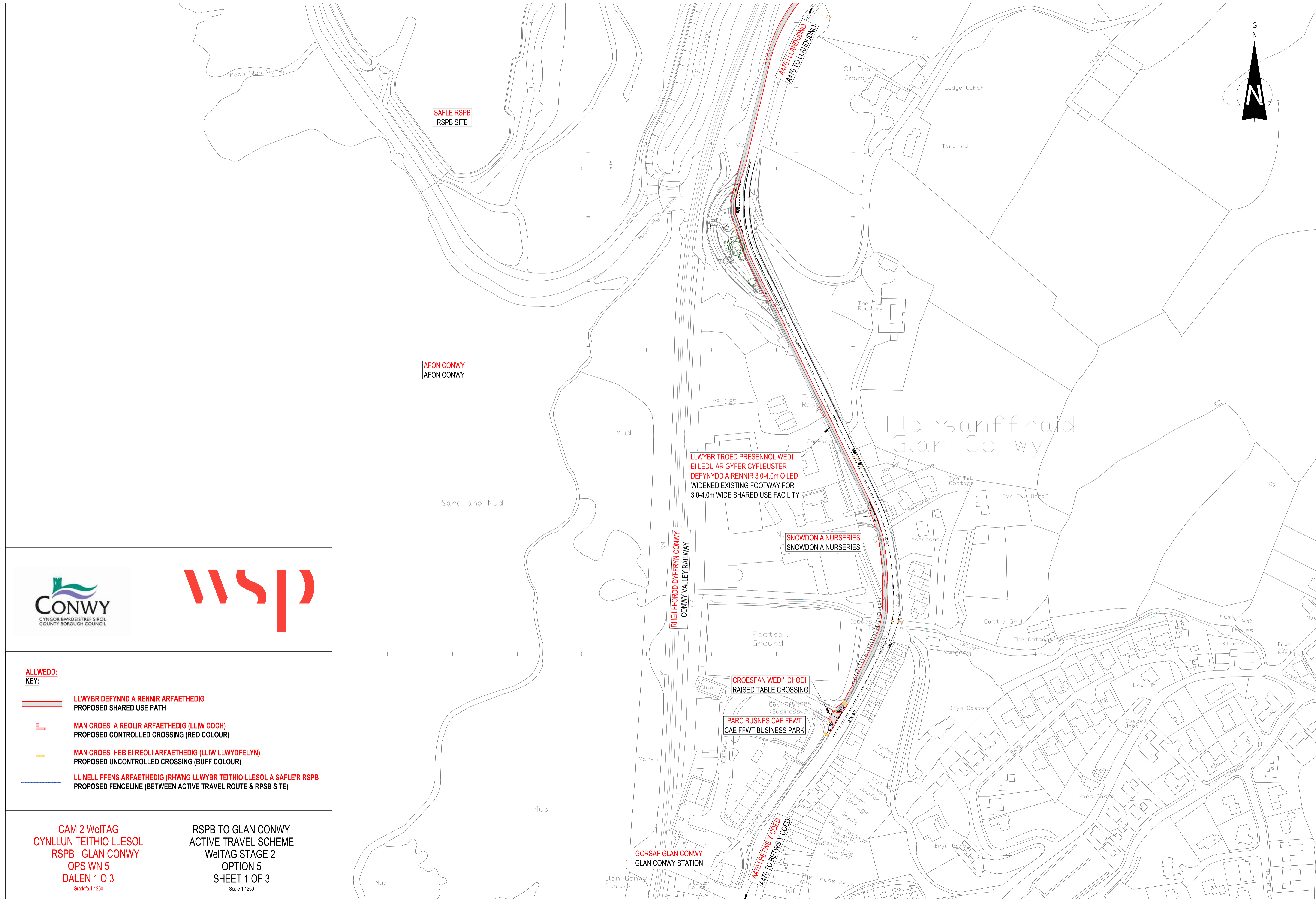


**ALLWEDD:**  
**KEY:**

- LLWYBR DEFYNNID A RENNIR ARFAETHEDIG**  
PROPOSED SHARED USE PATH
- MAN CROESI A REOLIR ARFAETHEDIG (LLIW COCH)**  
PROPOSED CONTROLLED CROSSING (RED COLOUR)
- MAN CROESI HEB EI REOLI ARFAETHEDIG (LLIW LLWYDFELYN)**  
PROPOSED UNCONTROLLED CROSSING (BUFF COLOUR)
- LLINELL FFENS ARFAETHEDIG (RHWNG LLWYBR TEITHIO LLESOL A SAFLE'R RSPB)**  
PROPOSED FENCELINE (BETWEEN ACTIVE TRAVEL ROUTE & RSPB SITE)



**SAFLE RSPB**  
RSPB SITE

**AFON CONWY**  
AFON CONWY

**LLWYBR TROED PRESENNOL WEDI EI LEDU AR GYFER CYFLEUSTER DEFYNYDD A RENNIR 3.0-4.0m O LED**  
**WIDENED EXISTING FOOTWAY FOR 3.0-4.0m WIDE SHARED USE FACILITY**

**SNOWDONIA NURSERIES**  
SNOWDONIA NURSERIES

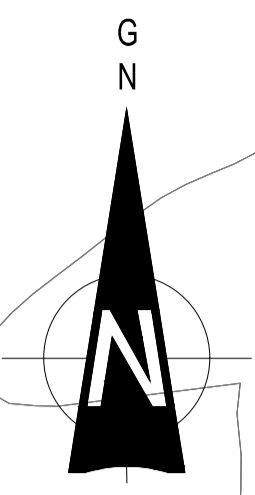
**CROESFAN WEDI' CHODI**  
RAISED TABLE CROSSING

**PARC BUSNES CAE FFWT**  
CAE FFWT BUSINESS PARK

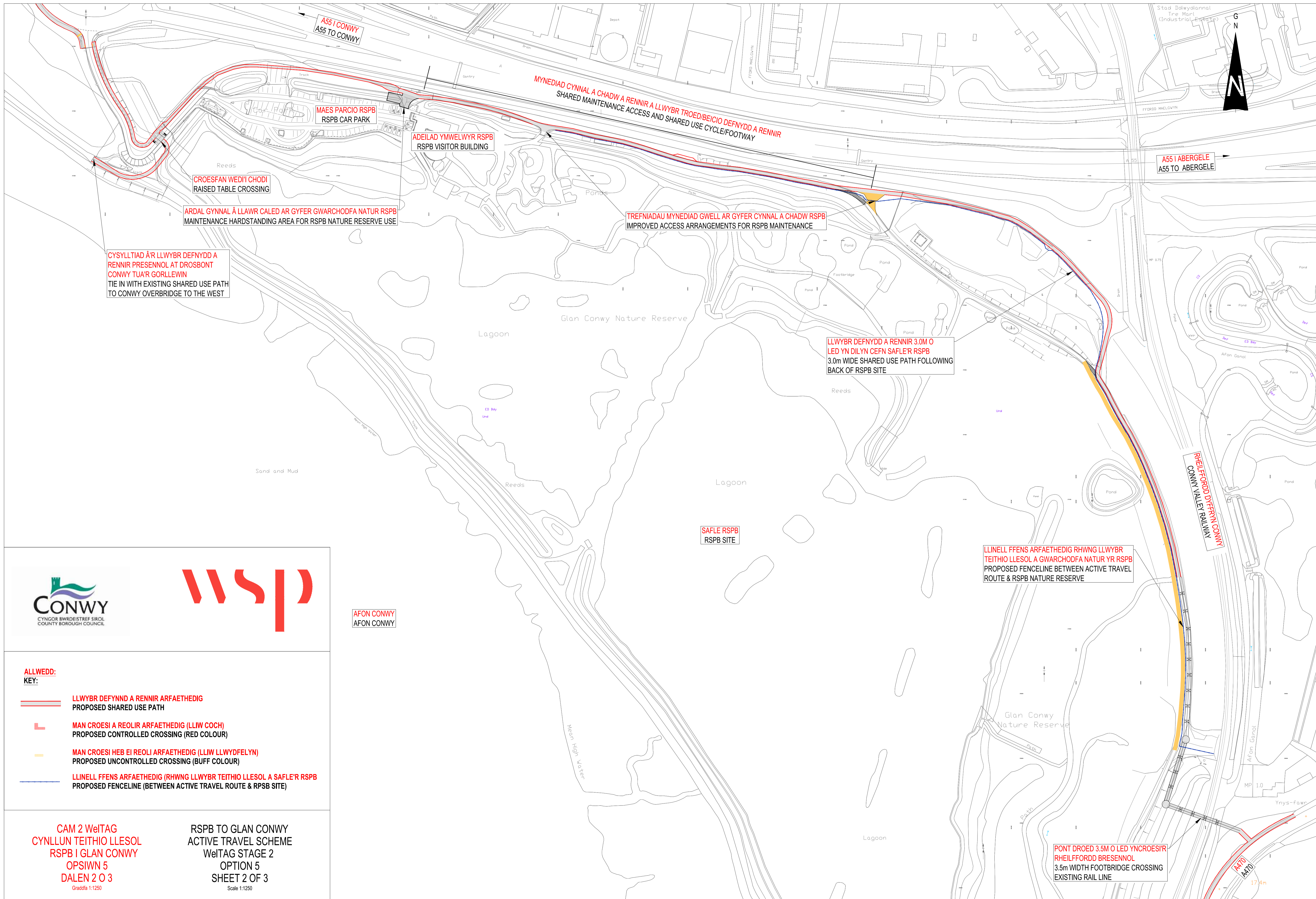
**GORSAF GLAN CONWY**  
GLAN CONWY STATION

**A470 I BETWIS Y COED**  
A470 TO BETWIS Y COED

**A470 I LLANDUDNO**  
A470 TO LLANDUDNO







A55 I CONWY  
A55 TO CONWY

MAES PARCIO RSPB  
RSPB CAR PARK

ADEILAD YMWELWYR RSPB  
RSPB VISITOR BUILDING

CROESFAN WEDI'I CHODI  
RAISED TABLE CROSSING

ARDAL GYNNAL A LLAWR CALED AR GYFER GWARCHODFA NATUR RSPB  
MAINTENANCE HARDSTANDING AREA FOR RSPB NATURE RESERVE USE

CYSYLLTIAD A'R LLWYBR DEFNYDD A RENNIR PRESENNOL AT DROSBONT CONWY TUAR GORLLEWIN  
TIE IN WITH EXISTING SHARED USE PATH TO CONWY OVERBRIDGE TO THE WEST

MYNEDIAD CYNNAL A CHADW A RENNIR A LLWYBR TROED/BEICIO DEFNYDD A RENNIR  
SHARED MAINTENANCE ACCESS AND SHARED USE CYCLE/FOOTWAY

TREFNIADAU MYNEDIAD GWELL AR GYFER CYNNAL A CHADW RSPB  
IMPROVED ACCESS ARRANGEMENTS FOR RSPB MAINTENANCE

LLWYBR DEFNYDD A RENNIR 3.0M O LED YN DILYN CEFN SAFLE'R RSPB  
3.0m WIDE SHARED USE PATH FOLLOWING BACK OF RSPB SITE

SAFLE RSPB  
RSPB SITE

LLINELL FFENS ARFAETHEDIG RHWNG LLWYBR TEITHIO LLESOL A GWARCHODFA NATUR YR RSPB  
PROPOSED FENCELINE BETWEEN ACTIVE TRAVEL ROUTE & RSPB NATURE RESERVE

A55 I ABERGELE  
A55 TO ABERGELE

RHEILFFORDD DDEFN CONWY  
CONWY VALLEY RAILWAY

PONT DROED 3.5M O LED YNCROESIR RHEILFFORDD BRESENNOL  
3.5m WIDTH FOOTBRIDGE CROSSING EXISTING RAIL LINE



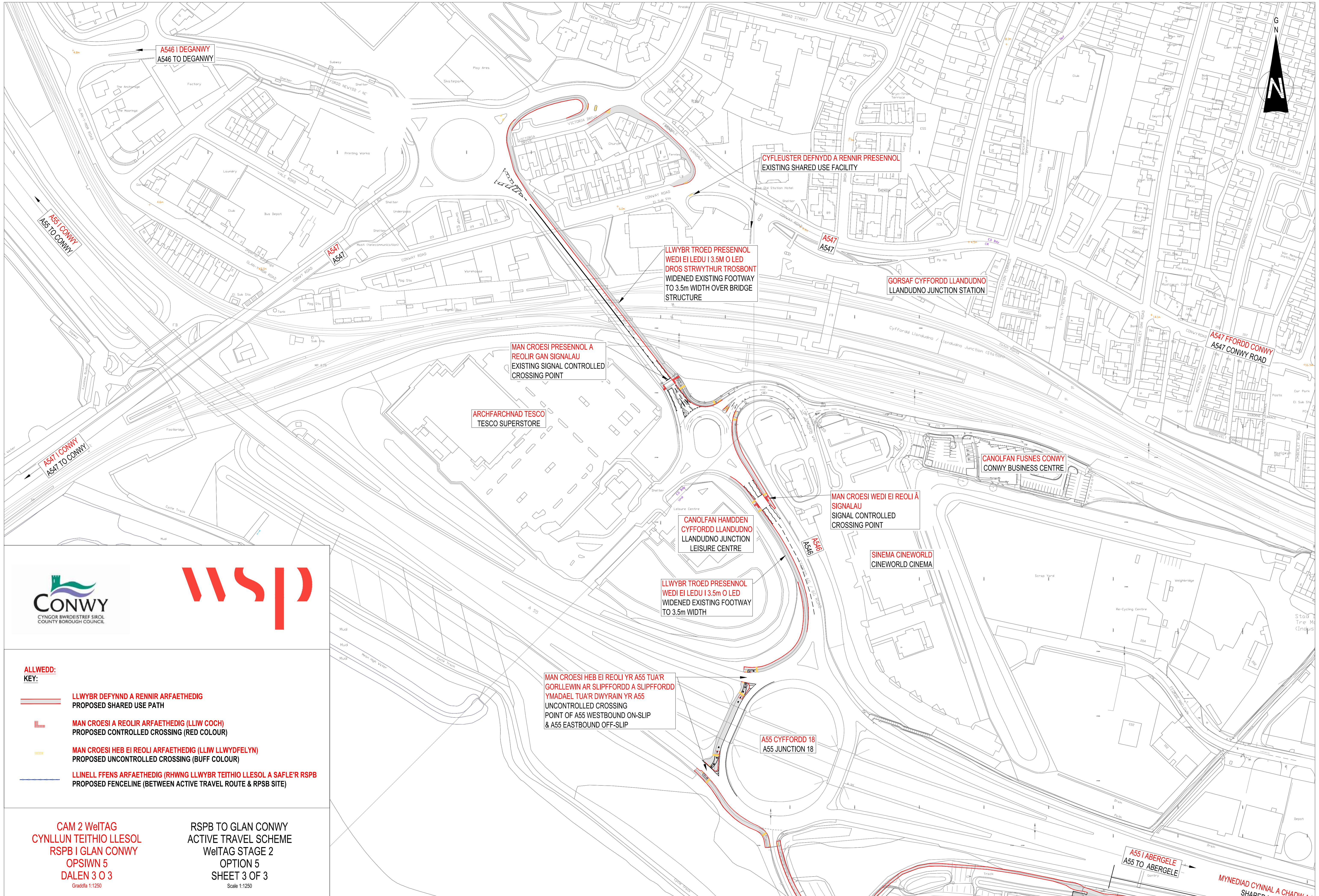
AFON CONWY  
AFON CONWY

- ALLWEDD:**  
**KEY:**
- — — LLWYBR DEFYND A RENNIR ARFAETHEDIG  
PROPOSED SHARED USE PATH
  - — — MAN CROESI A REOLIR ARFAETHEDIG (LLIW COCH)  
PROPOSED CONTROLLED CROSSING (RED COLOUR)
  - — — MAN CROESI HEB EI REOLI ARFAETHEDIG (LLIW LLWYDFELYN)  
PROPOSED UNCONTROLLED CROSSING (BUFF COLOUR)
  - — — LLINELL FFENS ARFAETHEDIG (RHWNG LLWYBR TEITHIO LLESOL A SAFLE'R RSPB)  
PROPOSED FENCELINE (BETWEEN ACTIVE TRAVEL ROUTE & RPSB SITE)

CAM 2 WeTAG  
CYNLLUN TEITHIO LLESOL  
RSPB I GLAN CONWY  
OPSIWN 5  
DALEN 2 O 3  
Graddfa 1:1250

RSPB TO GLAN CONWY  
ACTIVE TRAVEL SCHEME  
WeTAG STAGE 2  
OPTION 5  
SHEET 2 OF 3  
Scale 1:1250





A546 I DEGANWY  
A546 TO DEGANWY

A547 I CONWY  
A547 TO CONWY

A547  
A547

A547  
A547

A547 FFORDD CONWY  
A547 CONWY ROAD

A547 I CONWY  
A547 TO CONWY

A549  
A549

A55 CYFFORDD 18  
A55 JUNCTION 18

A55 I ABERGELE  
A55 TO ABERGELE

MYNEDIAD CYNNAL A CHADWY  
SHARED...



- ALLWEDD:**  
**KEY:**
- LLWYBR DEFYND A RENNIR ARFAETHEDIG  
PROPOSED SHARED USE PATH
  - ⊥ MAN CROESI A REOLIR ARFAETHEDIG (LLIW COCH)  
PROPOSED CONTROLLED CROSSING (RED COLOUR)
  - ⊥ MAN CROESI HEB EI REOLI ARFAETHEDIG (LLIW LLWYDFELYN)  
PROPOSED UNCONTROLLED CROSSING (BUFF COLOUR)
  - LLINELL FFENS ARFAETHEDIG (RHWNG LLWYBR TEITHIO LLESOL A SAFLE'R RSPB)  
PROPOSED FENCELINE (BETWEEN ACTIVE TRAVEL ROUTE & RPSB SITE)

CAM 2 WeITAG  
CYNLLUN TEITHIO LLESOL  
RSPB I GLAN CONWY  
OPSIWN 5  
DALEN 3 O 3  
Graddfa 1:1250

RSPB TO GLAN CONWY  
ACTIVE TRAVEL SCHEME  
WeITAG STAGE 2  
OPTION 5  
SHEET 3 OF 3  
Scale 1:1250

MAN CROESI PRESENNOL A  
REOLIR GAN SIGNALAU  
EXISTING SIGNAL CONTROLLED  
CROSSING POINT

ARCHFARCHNAD TESCO  
TESCO SUPERSTORE

LLWYBR TROED PRESENNOL  
WEDI EI LEDU I 3.5M O LED  
DROS STRWYTHUR TROSBONT  
TO 3.5m WIDTH OVER BRIDGE  
STRUCTURE

CYFLEUSTER DEFNYDD A RENNIR PRESENNOL  
EXISTING SHARED USE FACILITY

GORSAF CYFFORDD LLANDUDNO  
LLANDUDNO JUNCTION STATION

CANOLFAN HAMDDEN  
CYFFORDD LLANDUDNO  
LLANDUDNO JUNCTION  
LEISURE CENTRE

MAN CROESI WEDI EI REOLI A  
SIGNALAU  
SIGNAL CONTROLLED  
CROSSING POINT

CANOLFAN FUSNES CONWY  
CONWY BUSINESS CENTRE

SINEMA CINEWORLD  
CINEWORLD CINEMA

MAN CROESI HEB EI REOLI YR A55 TU'R  
GORLLEWIN AR SLIPFFORDD A SLIPFFORDD  
YMADAEL TU'R DWYRAIN YR A55  
UNCONTROLLED CROSSING  
POINT OF A55 WESTBOUND ON-SLIP  
& A55 EASTBOUND OFF-SLIP