

LLWYBR DEFNYDD A RENNIR 3.0M O LED YN DILYN CEFN  
SAFLE'R RSPB  
3.0m WIDE SHARED USE PATH FOLLOWING  
BACK OF RSPB SITE

SAFLE RSPB  
RSPB SITE

MYNEDIAD CYNNAL A CHADW AR GYFER CEFNFUR AFON GANOL  
MAINTENANCE ACCESS FOR AFON GANOL HEADWALL

AFON CONWY  
AFON CONWY

LLWYBR DEFNYDD A RENNIR 4.0M O LED  
AR STRYTHUR LLWYBR CERDDED UCHEL  
4.0m WIDE SHARED USE PATH ON  
ELEVATED WALKWAY STRUCTURE

RHEILFORD DYFFRYN CONWY  
CONWY VALLEY RAILWAY

SNOWDONIA NURSERIES  
SNOWDONIA NURSERIES

PARC BUSNES CAE FFWT  
CAE FFWT BUSINESS PARK





CODI UCHEUR TOR DANFFORDD  
BRESENNOL I GERDDWYR A BEICWYR  
EXISTING UNDERPASS HEADROOM IMPROVED  
FOR WALKERS & CYCLISTS

GORSAF GLAN CONWY  
GLAN CONWY STATION

A470 LLANDUDNO  
A470 TO LLANDUDNO

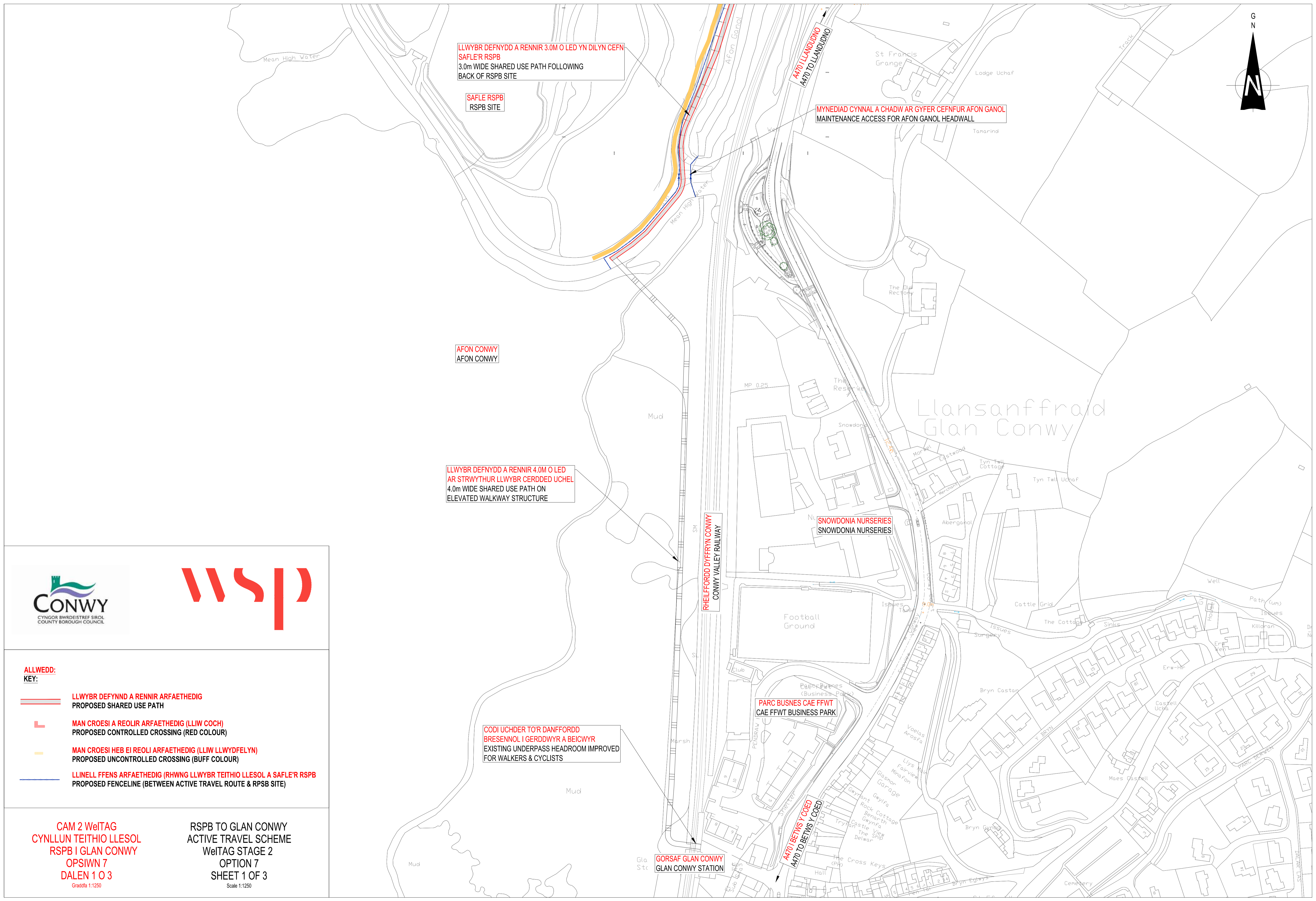
A470 BETWIS Y COED  
A470 TO BETWIS Y COED



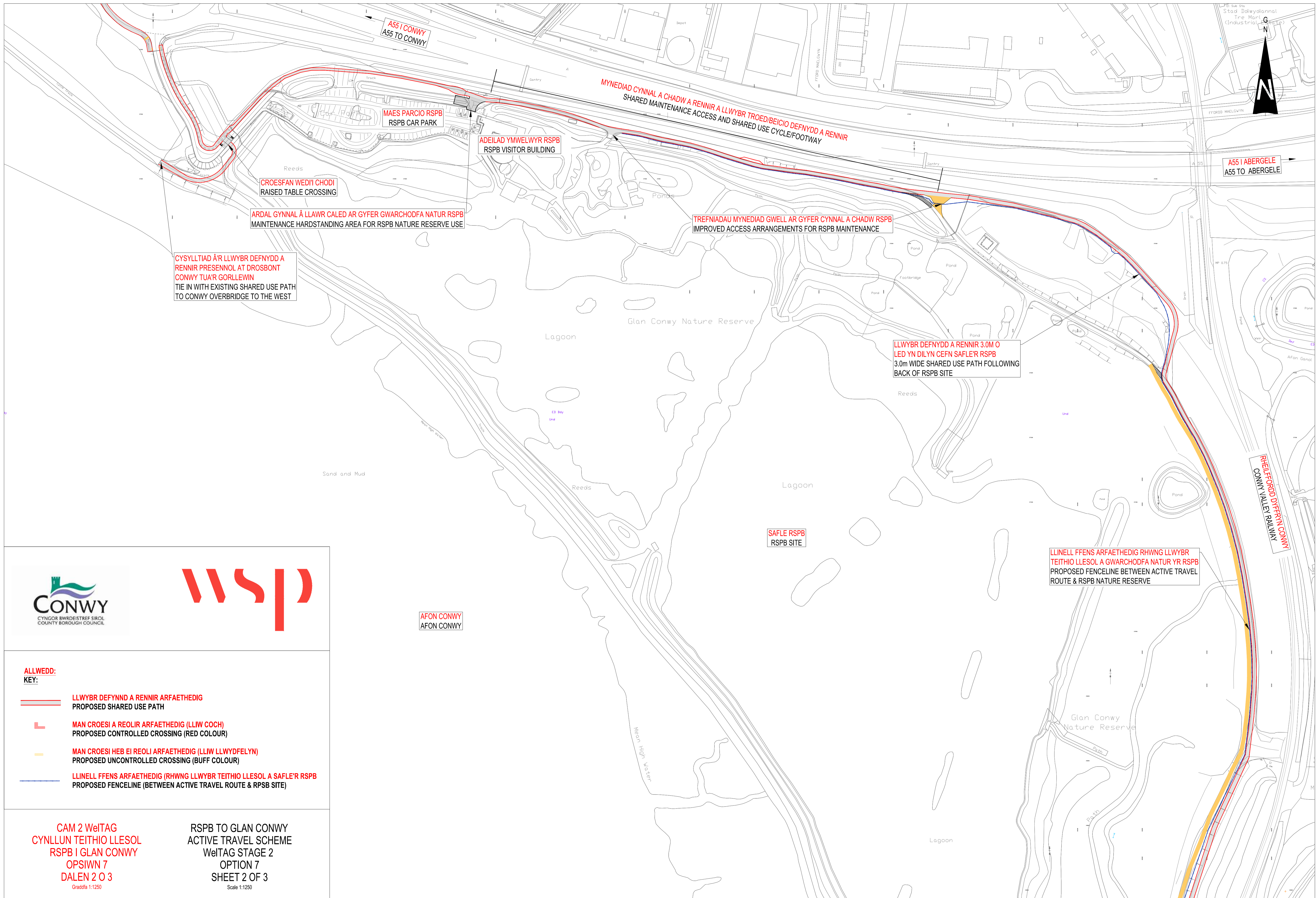
- ALLWEDD:**  
**KEY:**
-  LLWYBR DEFYND A RENNIR ARFAETHEDIG  
PROPOSED SHARED USE PATH
  -  MAN CROESI A REOLIR ARFAETHEDIG (LLIW COCH)  
PROPOSED CONTROLLED CROSSING (RED COLOUR)
  -  MAN CROESI HEB EI REOLI ARFAETHEDIG (LLIW LLWYDFELYN)  
PROPOSED UNCONTROLLED CROSSING (BUFF COLOUR)
  -  LLINELL FFENS ARFAETHEDIG (RHWNG LLWYBR TEITHIO LLESOL A SAFLE'R RSPB)  
PROPOSED FENCELINE (BETWEEN ACTIVE TRAVEL ROUTE & RSPB SITE)

CAM 2 WeITAG  
CYNLLUN TEITHIO LLESOL  
RSPB I GLAN CONWY  
OPSIWN 7  
DALEN 1 O 3  
Graddfa 1:1250

RSPB TO GLAN CONWY  
ACTIVE TRAVEL SCHEME  
WeITAG STAGE 2  
OPTION 7  
SHEET 1 OF 3  
Scale 1:1250







A55 I CONWY  
A55 TO CONWY

MAES PARCIO RSPB  
RSPB CAR PARK

ADEILAD YMWELWYR RSPB  
RSPB VISITOR BUILDING

CROESFAN WEDI'I CHODI  
RAISED TABLE CROSSING

ARDAL GYNNAL A LLAWR CALED AR GYFER GWARCHODFA NATUR RSPB  
MAINTENANCE HARDSTANDING AREA FOR RSPB NATURE RESERVE USE

CYSYLLTIAD A'R LLWYBR DEFNYDD A RENNIR PRESENNOL AT DROSBONT CONWY TU'R GORLLEWIN  
TIE IN WITH EXISTING SHARED USE PATH TO CONWY OVERBRIDGE TO THE WEST

MYNEDIAD CYNNAL A CHADW A RENNIR A LLWYBR TROED/BEICIO DEFNYDD A RENNIR  
SHARED MAINTENANCE ACCESS AND SHARED USE CYCLE/FOOTWAY

TREFNIADAU MYNEDIAD GWELL AR GYFER CYNNAL A CHADW RSPB  
IMPROVED ACCESS ARRANGEMENTS FOR RSPB MAINTENANCE

LLWYBR DEFNYDD A RENNIR 3.0M O LED YN DILYN CEFN SAFLE'R RSPB  
3.0m WIDE SHARED USE PATH FOLLOWING BACK OF RSPB SITE

A55 I ABERGELE  
A55 TO ABERGELE

RHELEFFORDD DYFRFN CONWY  
CONWY VALLEY RAILWAY

LLINELL FFENS ARFAETHEDIG RHWNG LLWYBR TEITHIO LLESOL A SAFLE'R RSPB  
PROPOSED FENCELINE BETWEEN ACTIVE TRAVEL ROUTE & RSPB NATURE RESERVE

SAFLE RSPB  
RSPB SITE

AFON CONWY  
AFON CONWY

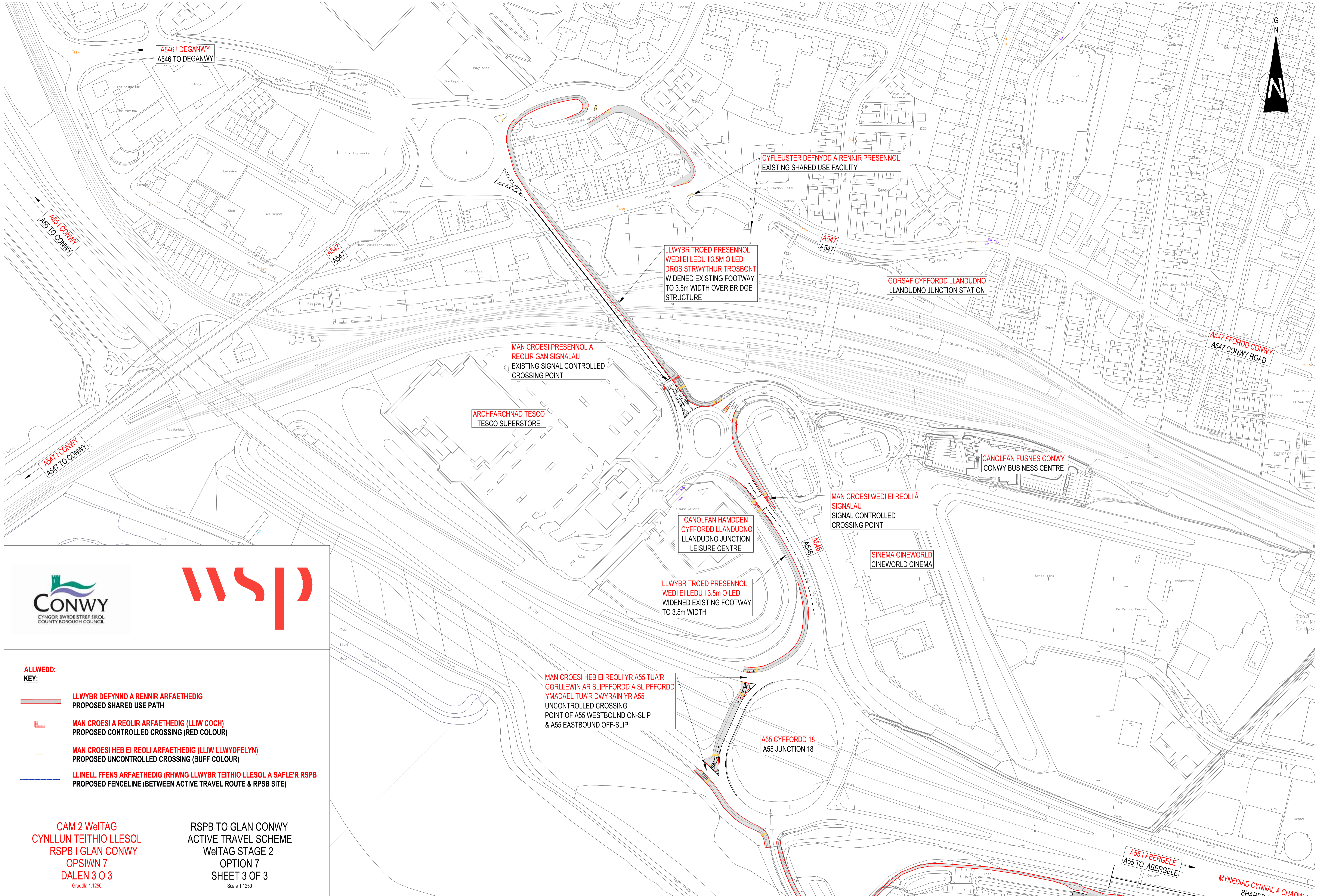


- ALLWEDD:**  
**KEY:**
- LLWYBR DEFYNNID A RENNIR ARFAETHEDIG  
PROPOSED SHARED USE PATH
  - MAN CROESI A REOLIR ARFAETHEDIG (LLIW COCH)  
PROPOSED CONTROLLED CROSSING (RED COLOUR)
  - MAN CROESI HEB EI REOLI ARFAETHEDIG (LLIW LLWYDFELYN)  
PROPOSED UNCONTROLLED CROSSING (BUFF COLOUR)
  - LLINELL FFENS ARFAETHEDIG (RHWNG LLWYBR TEITHIO LLESOL A SAFLE'R RSPB)  
PROPOSED FENCELINE (BETWEEN ACTIVE TRAVEL ROUTE & RPSB SITE)

CAM 2 WeITAG  
CYNLLUN TEITHIO LLESOL  
RSPB I GLAN CONWY  
OPSIWN 7  
DALEN 2 O 3  
Graddfa 1:1250

RSPB TO GLAN CONWY  
ACTIVE TRAVEL SCHEME  
WeITAG STAGE 2  
OPTION 7  
SHEET 2 O 3  
Scale 1:1250





A546 I DEGANWY  
A546 TO DEGANWY

A547 I CONWY  
A547 TO CONWY

A547  
A547

A547  
A547

A547 FFORDD CONWY  
A547 CONWY ROAD

A547 I CONWY  
A547 TO CONWY

LLWYBR TROED PRESENNOL  
WEDI EI LEDU I 3.5M O LED  
DROS STRWYTHUR TROSBONT  
TO 3.5m WIDTH OVER BRIDGE  
STRUCTURE

GORSAF CYFFORDD LLANDUDNO  
LLANDUDNO JUNCTION STATION

MAN CROESI PRESENNOL A  
REOLIR GAN SIGNALAU  
EXISTING SIGNAL CONTROLLED  
CROSSING POINT

ARCHFARCHNAD TESCO  
TESCO SUPERSTORE

CANOLFAN FUSNES CONWY  
CONWY BUSINESS CENTRE

CANOLFAN HAMDDEN  
CYFFORDD LLANDUDNO  
LLANDUDNO JUNCTION  
LEISURE CENTRE

MAN CROESI WEDI EI REOLI A  
SIGNALAU  
SIGNAL CONTROLLED  
CROSSING POINT

SINEMA CINEWORLD  
CINEWORLD CINEMA

LLWYBR TROED PRESENNOL  
WEDI EI LEDU I 3.5m O LED  
WIDENED EXISTING FOOTWAY  
TO 3.5m WIDTH

MAN CROESI HEB EI REOLI YR A55 TU'R  
GORLLEWIN AR SLIPFFORDD A SLIPFFORDD  
YMADAEL TU'R DWYRAIN YR A55  
UNCONTROLLED CROSSING  
POINT OF A55 WESTBOUND ON-SLIP  
& A55 EASTBOUND OFF-SLIP

A55 CYFFORDD 18  
A55 JUNCTION 18

A55 I ABERGELE  
A55 TO ABERGELE

MYNEDIAD CYNNAL A CHADWY  
SHARED...



- ALLWEDD:**  
**KEY:**
- LLWYBR DEFYND A RENNIR ARFAETHEDIG  
PROPOSED SHARED USE PATH
  - L MAN CROESI A REOLIR ARFAETHEDIG (LLIW COCH)  
PROPOSED CONTROLLED CROSSING (RED COLOUR)
  - MAN CROESI HEB EI REOLI ARFAETHEDIG (LLIW LLWYDFELYN)  
PROPOSED UNCONTROLLED CROSSING (BUFF COLOUR)
  - LLINELL FFENS ARFAETHEDIG (RHWNG LLWYBR TEITHIO LLESOL A SAFLE'R RSPB)  
PROPOSED FENCELINE (BETWEEN ACTIVE TRAVEL ROUTE & RPSB SITE)

CAM 2 WeITAG  
CYNLLUN TEITHIO LLESOL  
RSPB I GLAN CONWY  
OPSIWN 7  
DALEN 3 O 3  
Graddfa 1:1250

RSPB TO GLAN CONWY  
ACTIVE TRAVEL SCHEME  
WeITAG STAGE 2  
OPTION 7  
SHEET 3 OF 3  
Scale 1:1250