



Reproduced from the Ordnance Survey Mapping with the permission of the Controller of H.M.S.O. Crown Copyright. Conwy County Borough Council, 100023380, 2020

NOTES

Custogau arafu yn 75mm o uchder / Speed cushions to be 75mm high

KEY

REV	DETAIL	DRAWN	CHECKED	DATE
C	Changes to Kerb Line	AGW	PS	2021-03-22
B	Amendments to Speed Cushions	AGW	PS	2021-03-03
A	Issue For Comment	GRJ	DT	2021-02-10

PROJECT

**Marl Lane/Drive
NMU Improvements**

TITLE

**Proposed Traffic Calming
Marl Lane & Albert Drive**

CLIENT

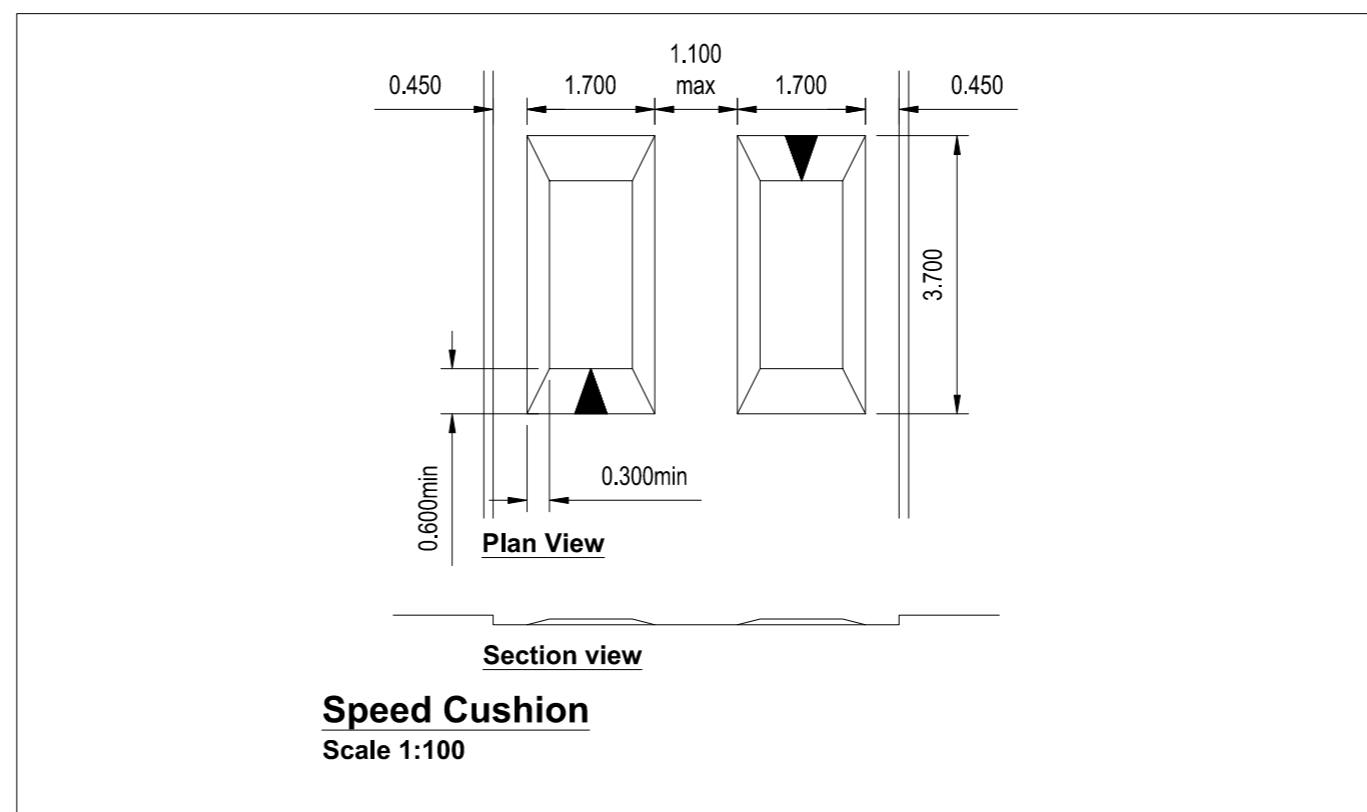
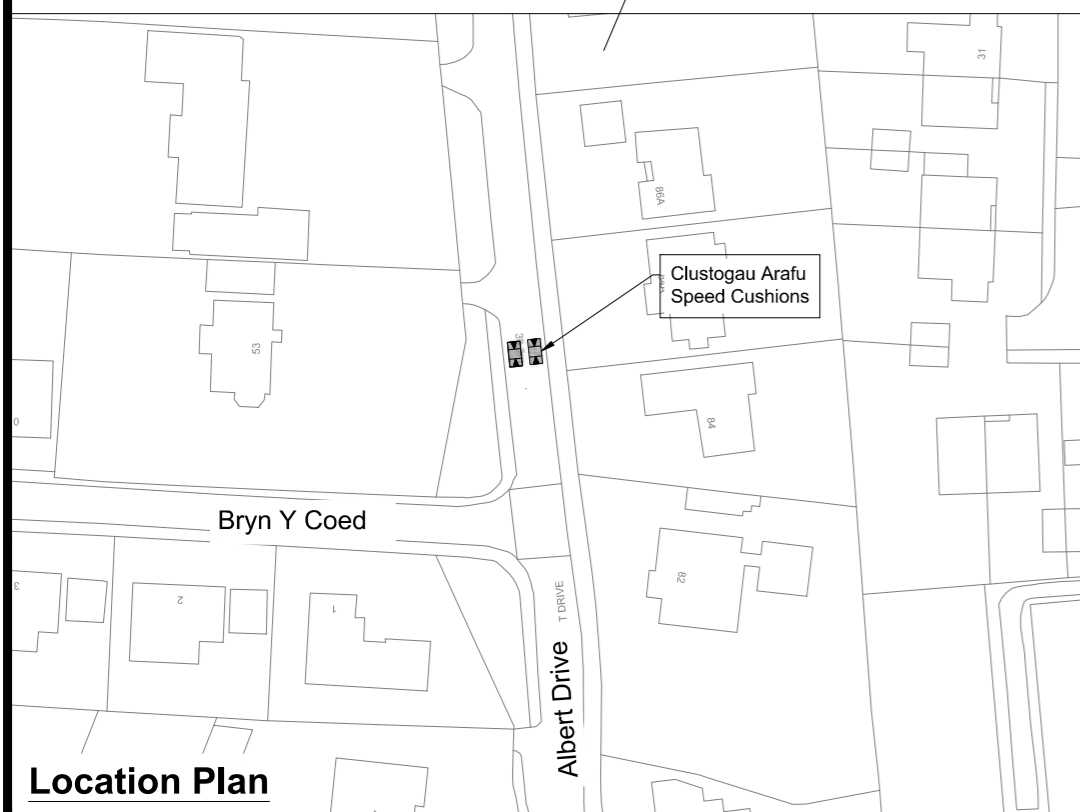
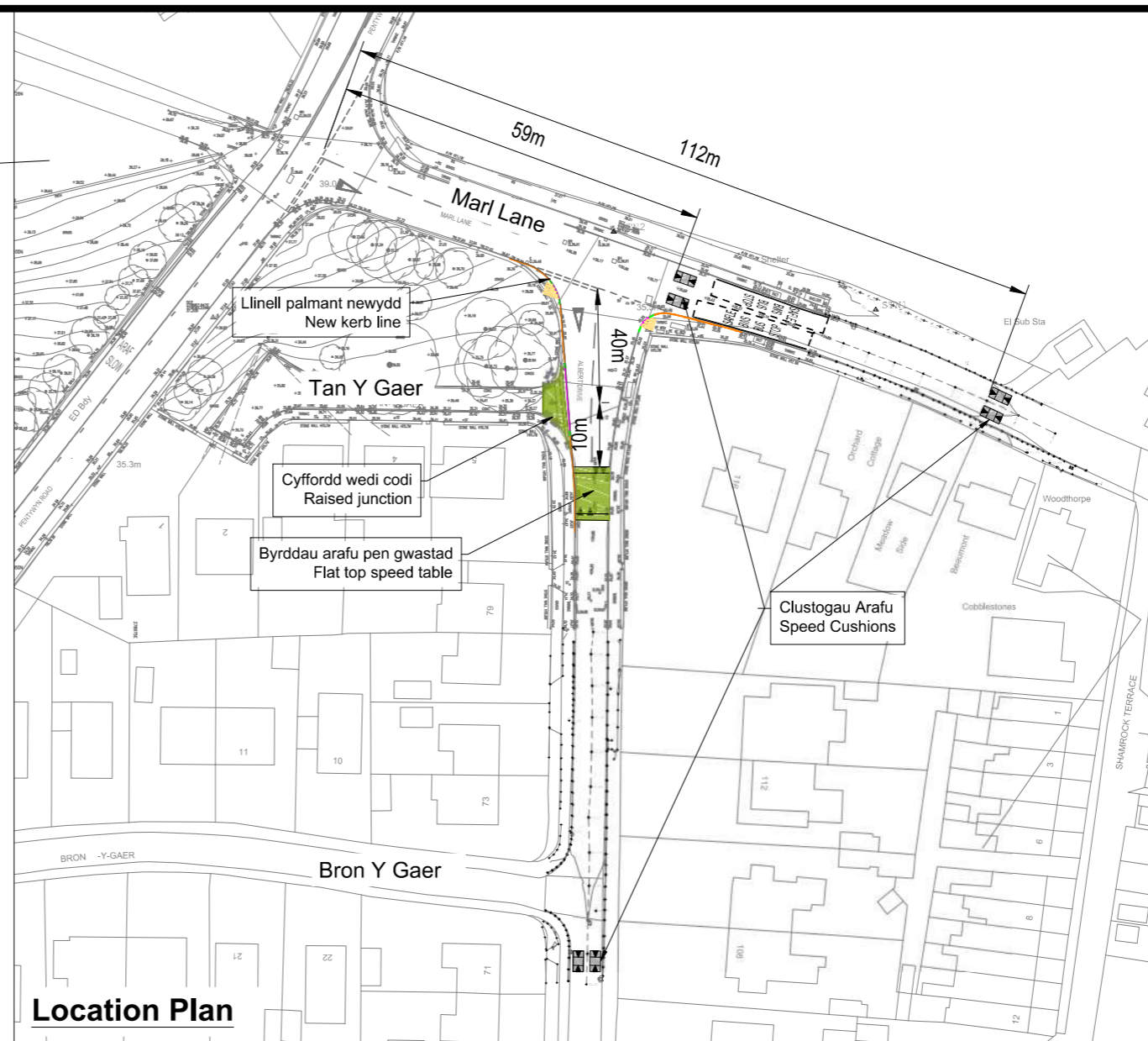
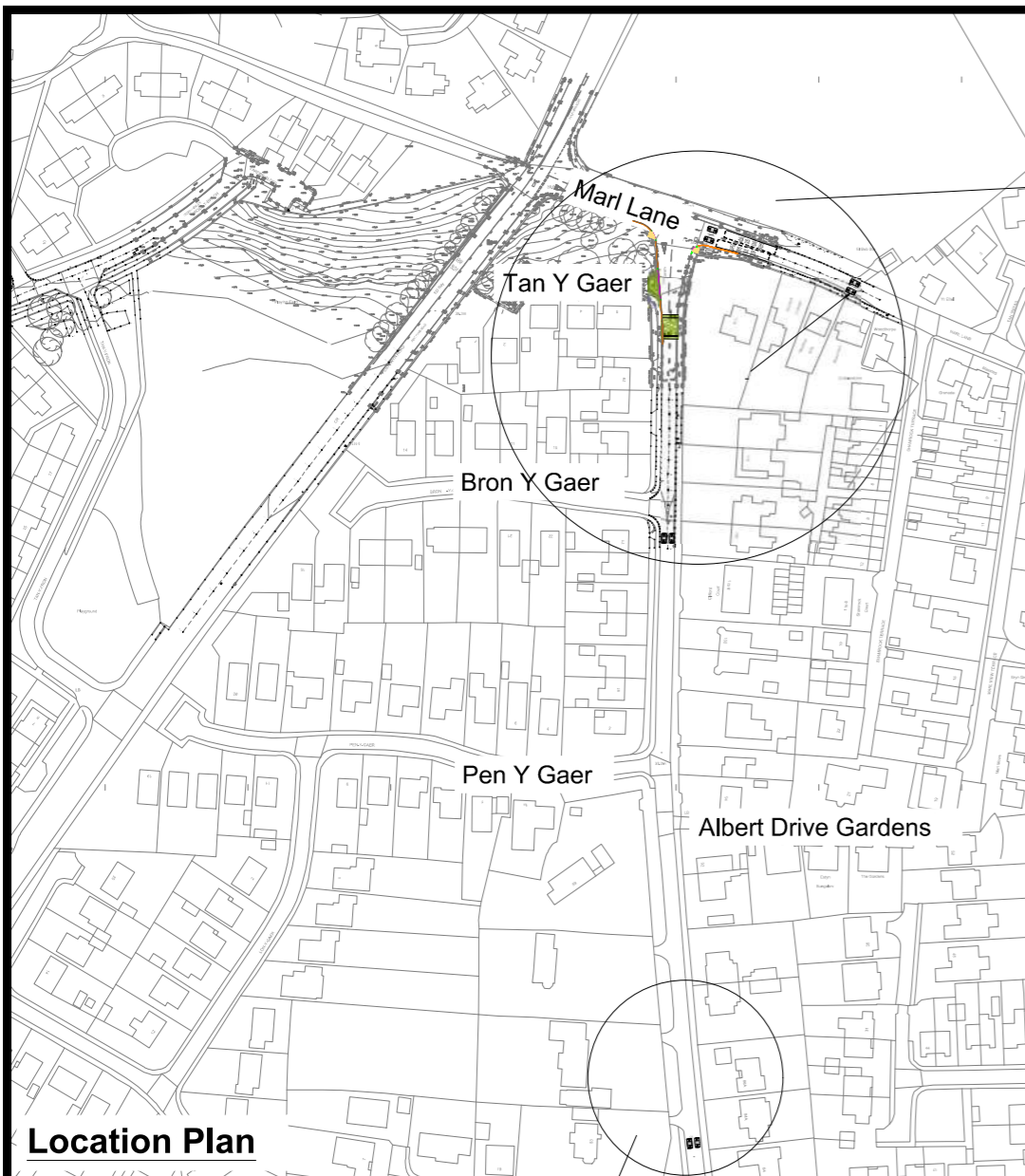
**ERF - Traffic
& Network Management**

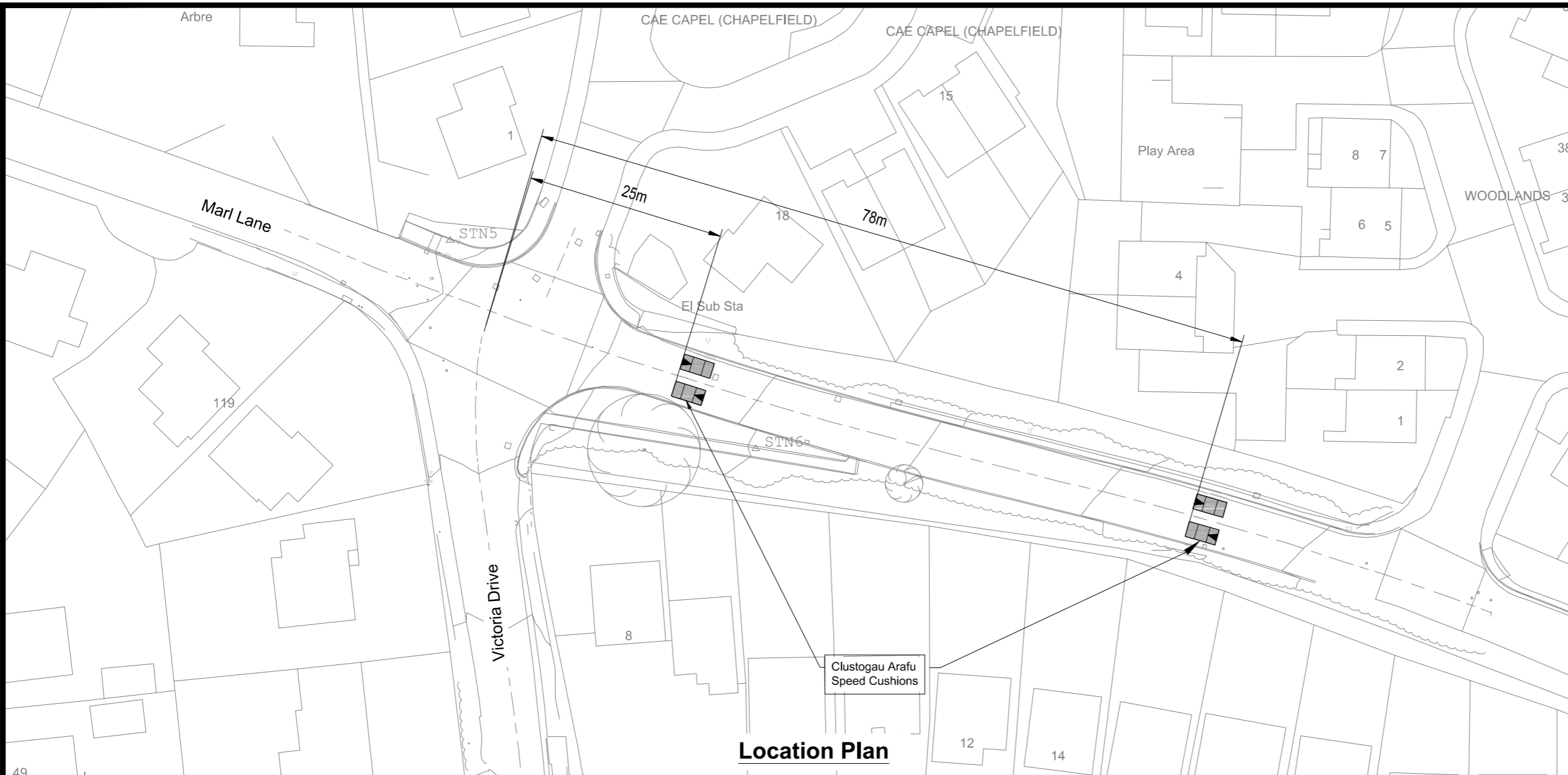
SCALE @ A3:	DRAWN:	CHECKED:	APPROVED:	DWG STATUS:
As Shown	GRJ	GRJ	DT	AIP
	DATE:	DATE:	DATE:	
	2021-02-10	2021-02-10	2021-02-10	



**ENVIRONMENT,
ROADS & FACILITIES**
G.B. Edwards BEng (Hons) CEng FICE
Head of Environment Roads & Facilities,
Mochdre Offices, Conwy Road,
Mochdre, LL28 5AB.
Tel. (01492) 575337
Fax. (01492) 575199

PROJECT Ref:	DRAWING No:	REV
ERTN1903	C004	C





Location Plan



Reproduced from the Ordnance Survey Mapping with the permission of the Controller of H.M.S.O. Crown Copyright. Conwy County Borough Council, 100023380, 2020

NOTES

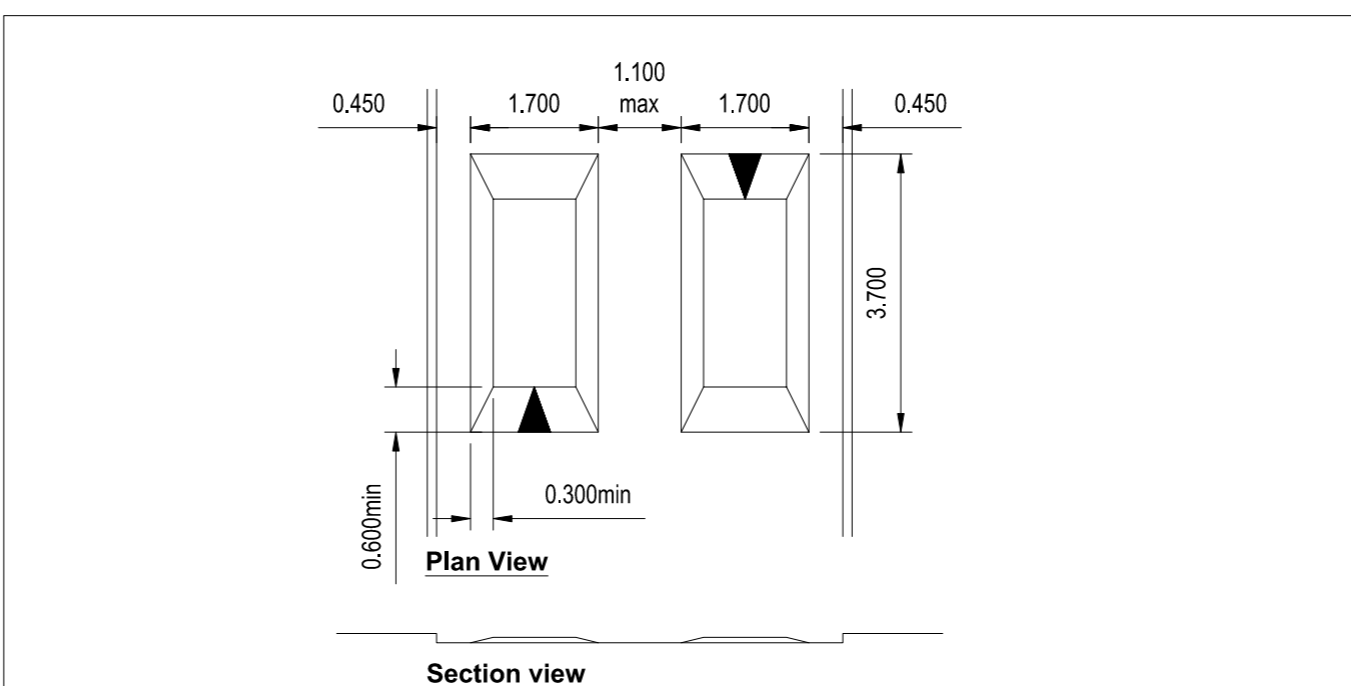
Custogau arafu yn 75mm o uchder /
Speed cushions to be 75mm high

KEY

REV	DETAIL	DRAWN	CHECKED	DATE
B	Amendments to speed cushions	AGW	PS	2021-03-03
A	Issue For Comment	GRJ	DT	2021-02-10



Location Plan



Speed Cushion
Scale 1:100

PROJECT
Marl Lane/Drive
NMU Improvements

TITLE
Proposed Traffic Calming
Marl Lane & Marl Drive

CLIENT
ERF - Traffic
& Network Management

SCALE @ A3:	DRAWN:	CHECKED:	APPROVED:	DWG STATUS:
As Shown	AGW	GRJ	DT	AIP
	DATE: 2021-02-10	DATE: 2021-02-10	DATE: 2021-02-10	

CONWY
CYNGOR BWRDEISTREF SIROL
COUNTY BOROUGH COUNCIL

**ENVIRONMENT,
ROADS & FACILITIES**
G.B. Edwards BEng (Hons) CEng FICE
Head of Environment Roads & Facilities,
Mochdre Offices, Conwy Road,
Mochdre, LL28 5AB.
Tel. (01492) 575337
Fax. (01492) 575199

PROJECT Ref:	DRAWING No:	REV
ERTN1903	C005	B

CAD File Ref: File: ERTN1903_C004_A_GA_raised_tables_locations.dwg Layout: Layout2 (2)