

- NOTES**
- All dimensions in metres and all levels in metres Above Ordnance Datum Newlyn.
 - Do not scale from this drawing.
 - Any anomalies on this drawing should be brought to the attention of Conwy County Borough Council.
 - This drawing is to be read in conjunction with all relevant architects, engineers and other specialist drawings.

KEY

	Existing path to be resurfaced
	New widened path
	High friction surfacing on approaches to pedestrian crossing
	New verge area
	Existing carriageway
	Buff coloured tactile paving (uncontrolled crossing point)
	Red coloured tactile paving (controlled crossing point)
	Start / End of shared use path (corduroy paving)

B	Issue for Consultation	LP	IAH	20/01/2023
A	Released For Comment	LP	IAH	19/12/2023

REV	DETAIL	DRAWN	CHECKED	DATE
-----	--------	-------	---------	------

PROJECT
Marl Drive and Pentwyn Road NMU

TITLE
Proposed Layout A470 - northern section

CLIENT
ERF Traffic & Network Management

SCALE @ A1:	DRAWN: LP	CHECKED: IAH	APPROVED: GP	DWG STATUS:
1:500	DATE: 20/01/2023	DATE: 20/01/2023	DATE: 20/01/2023	Cons

CONWY
 CYNGOR BWRDEISTREF SIROL
 COUNTY BOROUGH COUNCIL

ENVIRONMENT, ROADS & FACILITIES
 G.B. Edwards BEing (Merch) CEing FICE
 Head of Environment, Roads & Facilities
 Mochdre Offices, Conway Road,
 Mochdre, LL20 5AB.
 Tel: (01482) 576337
 Fax: (01482) 575199

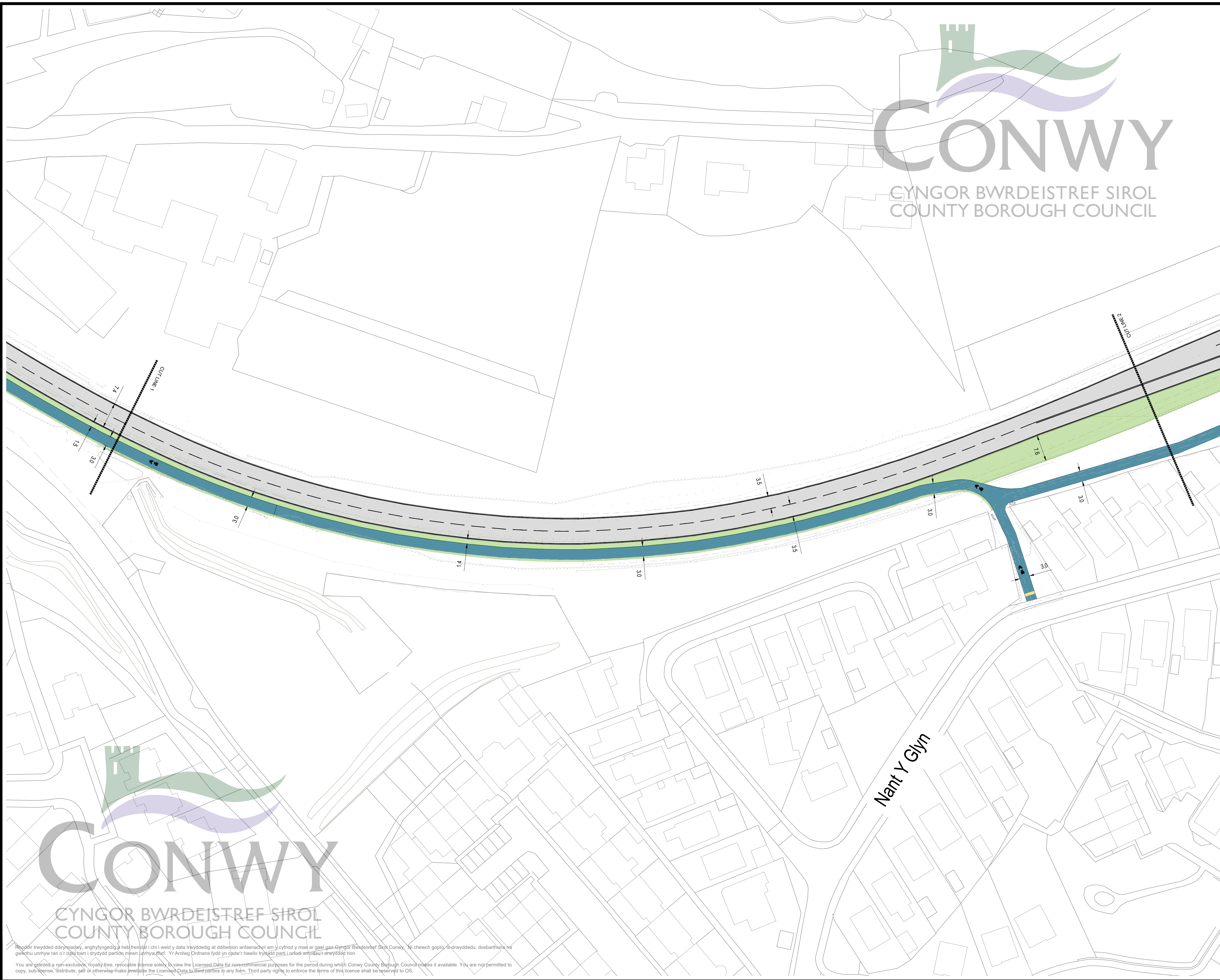
PROJECT Ref:	DRAWING No:	REV
ERTN2103N /	01 consult	B



Example of pedestrian crossing to be provided

Rhoddi trwydded digymedry, anghyfrngedig a heb freindal i chi i weld y data trwyddedig at ddibenion anfasnachol am y cyfnod ymae ar gael gan Gyngor Bwrdeistref Sirol Conwy. Ni gwech gofio: is-dryddedu, ddsbarthuna na gweithu unhyw rari o'y data hwn i drydded parton fnew unhyw flur. Yr Arolwg Ordnans fydd yn gahwyl bawlio trwydded parti i orfodi amodau trwydded hon.
 You are granted a non-exclusive, royalty free, revocable licence solely to view the Licensed Data for non-commercial purposes for the period during which Conwy County Borough Council makes it available. You are not permitted to copy, sub-license, distribute, sell or otherwise make available the Licensed Data to third parties in any form. Third party rights to enforce the terms of this licence shall be reserved to OS.

CAD Ref: ERTN2103N Marl Lane Build (01) to issue Public (ID: 26229) (dwg)



Hawffraint y Goron a hawliau cronfa ddata 2023 Arolwg Ordnans 100023380
 Crown copyright and database rights 2023 OS 100023380

- NOTES**
- All dimensions in metres and all levels in metres Above Ordnance Datum Newlyn.
 - Do not scale from this drawing.
 - Any anomalies on this drawing should be brought to the attention of Conwy County Borough Council.
 - This drawing is to be read in conjunction with all relevant architects, engineers and other specialist drawings.

- KEY**
- Existing path to be resurfaced
 - New widened path
 - High friction surfacing on approaches to pedestrian crossing
 - New verge area
 - Existing carriageway
 - Buff coloured tactile paving (uncontrolled crossing point)
 - Red coloured tactile paving (controlled crossing point)
 - Start / End of shared use path (corduroy paving)

REV	DETAIL	DRAWN	CHECKED	DATE
B	Issue for Consultation	LP	IAH	20/01/2023
A	Released For Comment	LP	IAH	19/12/2022

PROJECT
Marl Drive and Pentwyn Road NMU

TITLE
Proposed Layout A470 - central section

CLIENT
ERF Traffic & Network Management

SCALE @ A1:	DRAWN:	CHECKED:	APPROVED:	DWG STATUS:
1:500	LP DATE: 20/01/2023	IAH DATE: 20/01/2023	GP DATE: 20/01/2023	Cons

ENVIRONMENT, ROADS & FACILITIES
 G.B. Edwards BEng (Hons) CEng FICE
 Head of Environment, Roads & Facilities
 Mochdre Offices, Conwy Road,
 Mochdre, LL20 5AB.
 Tel: (01482) 576337
 Fax: (01482) 575199

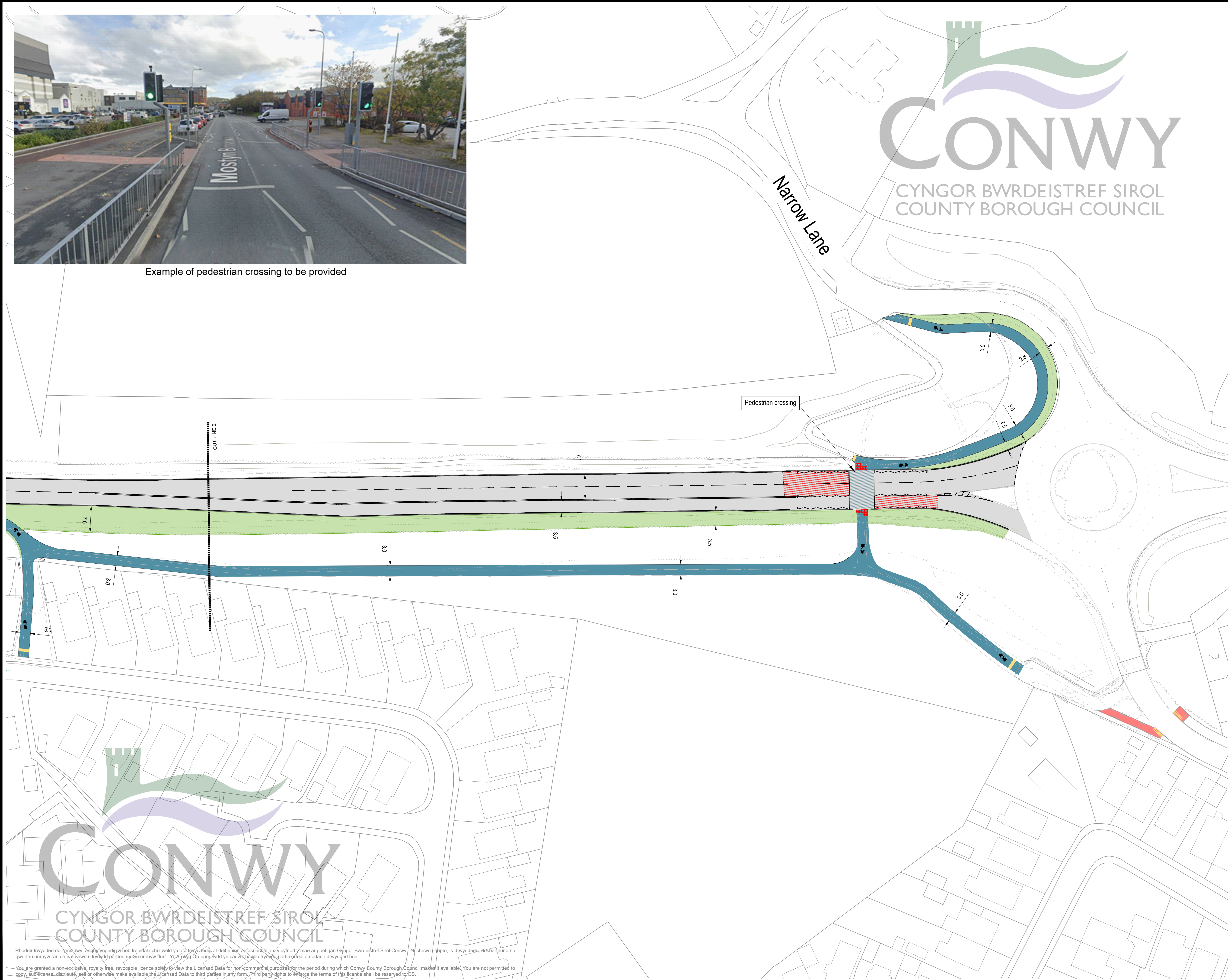
PROJECT Ref:	DRAWING No:	REV
ERTN2103N /	02 consult	B

Regidur trwydded datywiadwy, anghyfyngedig a heb fransis i chi i weld y data trwyddedig at ddibenion anfasnachol am y cyfnod y mae ar gael gan Gyngor Bwrdeistref Sirol Conwy. Ni chechw gopïo, rhyddeddu, dosbarthu na gwrthunio unrhyw ran o'r data hwn i drydydd parti, mewn unrhyw ffordd. Yr Arolwg Ordnans fydd yn cysw'r hawlio trwydded parti i arddi-annodau'r drywydded hon.
 You are granted a non-exclusive, royalty free, revocable licence solely to view the Licensed Data for non-commercial purposes for the period during which Conwy County Borough Council makes it available. You are not permitted to copy, sub-licence, distribute, sell or otherwise make available the Licensed Data to third parties in any form. Third party rights to enforce the terms of this licence shall be reserved to OS.

CAD File Ref: ERTN2103N_Marl Drive Pentwyn Road Public (ID: 28259) (v2)
 Date: 02/01/2023



Example of pedestrian crossing to be provided



- NOTES**
- All dimensions in metres and all levels in metres Above Ordnance Datum Newlyn.
 - Do not scale from this drawing.
 - Any anomalies on this drawing should be brought to the attention of Conwy County Borough Council.
 - This drawing is to be read in conjunction with all relevant architects, engineers and other specialist drawings.

KEY

	Existing path to be resurfaced
	New widened path
	High friction surfacing on approaches to pedestrian crossing
	New verge area
	Existing carriageway
	Buff coloured tactile paving (uncontrolled crossing point)
	Red coloured tactile paving (controlled crossing point)
	Start / End of shared use path (corduroy paving)

B	Issue for Consultation	LP	IAH	20/01/2023
B	Released For Comment	LP	IAH	19/12/2022
REV	DETAIL	DRAWN	CHECKED	DATE

PROJECT
Marl Drive and Pentwyn Road NMU

TITLE
Proposed Layout A470 southern section

CLIENT
ERF Traffic & Network Management

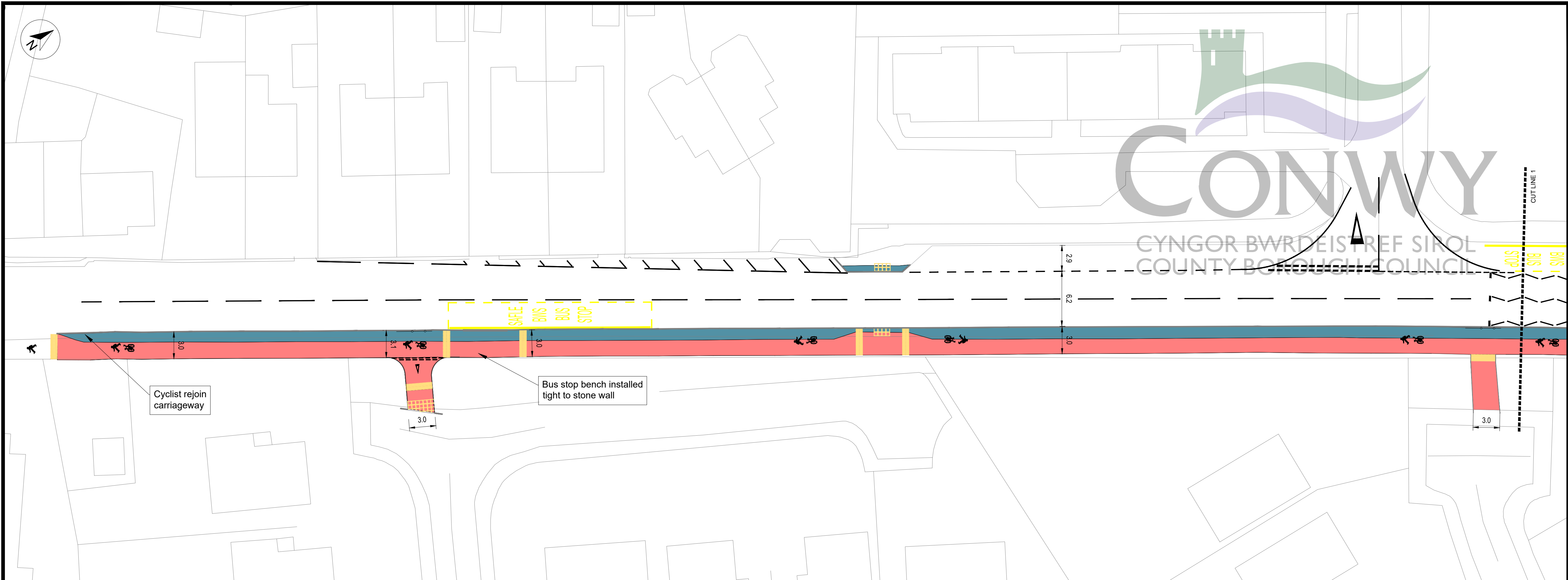
SCALE @ A1:	DRAWN:	CHECKED:	APPROVED:	DWG STATUS:
1:500	LP	IAH	GP	Cons
	DATE:	DATE:	DATE:	
	20/01/2023	20/01/2023	20/01/2023	

ENVIRONMENT, ROADS & FACILITIES
 G.B. Edwards BEing (Hons) CEing FICE
 Head of Environment, Roads & Facilities
 Mochdre Offices, Conwy Road,
 Mochdre, LL20 5AB.
 Tel: (01482) 576337
 Fax: (01482) 575199

PROJECT Ref:	DRAWING No:	REV
ERTN2103N /	03 consult	B

Rhoddir trwydded datymeddy, anghyngedig a heb freindal i chi i weid y data twmpasig at ddiarbedeg adfernachol am y cyfnod y mae ar gael gan Gyngor Bwrdeistref Sirol Conwy. Ni chewir gopïo, is-dwyddedu, dosbarthu na gwerthu unrhyw ran o'r data hwn i ddyddod partion mewn unrhyw flurf. Yr Arohw Ordnans fydd yn cadw'r hawl i gaelio trwydded parti i ofodi amodau'r dwydded hon.
 You are granted a non-exclusive, royalty free, revocable licence solely to view the Licensed Data for non-commercial purposes for the period during which Conwy County Borough Council makes it available. You are not permitted to copy, sub-license, distribute, sell or otherwise make available the Licensed Data to third parties in any form. Third party rights to enforce the terms of this licence shall be reserved to OS.





Plan View Chainage 0-165m
1:250



Plan View Chainage 165-326m
1:250

- NOTES
- All dimensions in metres and all levels in metres Above Ordnance Datum Newlyn.
 - Do not scale from this drawing.
 - Any anomalies on this drawing should be brought to the attention of Conwy County Borough Council.
 - This drawing is to be read in conjunction with all relevant architects, engineers and other specialist drawings.

KEY

	Existing path to be resurfaced
	New widened path
	Buff coloured tactile paving (uncontrolled crossing point)
	Red coloured tactile paving (controlled crossing point)
	Start / End of shared use path (corduroy paving)

B	Issue for Consultation	LP	IAH	20/01/2023
A	Released For Comment	LP	IAH	19/12/2022
REV	DETAIL	DRAWN	CHECKED	DATE

PROJECT
Marl Drive and Pentwyn Road ATR

TITLE
Proposed Layout Pentwyn Road

CLIENT
ERF Traffic & Network Management

SCALE @ A1:	DRAWN:	CHECKED:	APPROVED:	DWG STATUS:
1:250	LP DATE: 20/01/2023	IAH DATE: 20/01/2023	GP DATE: 20/01/2023	Tender

CONWY
CYNGOR BWRDEISTREF SIROL
COUNTY BOROUGH COUNCIL

ENVIRONMENT, ROADS & FACILITIES
G.B. Edwards BEing (Meron) CErg FICE
Head of Environment, Roads & Facilities
Mochdre Offices, Conway Road,
Mochdre, LL29 5AB.
Tel: (01482) 576337
Fax: (01482) 575199

PROJECT Ref:	DRAWING No:	REV
ERTN2103N	04	B

Rheolwr brodoriedd a hawlau cronfa ddata
2023 Arolwg Ordans 100023380
Crown copyright and database rights 2023
OS 100023380

Rheolwr brodoriedd a hawlau cronfa ddata
2023 Arolwg Ordans 100023380
Crown copyright and database rights 2023
OS 100023380

Rheolwr brodoriedd a hawlau cronfa ddata
2023 Arolwg Ordans 100023380
Crown copyright and database rights 2023
OS 100023380

Copyright © Conwy County Borough Council 2023. All rights reserved. This drawing is a non-exclusive, royalty free, revocable licence solely to view the Licensed Data for non-commercial purposes for the period during which Conwy County Borough Council makes it available. You are not permitted to copy, sub-license, distribute, sell or otherwise make available the Licensed Data to third parties in any form. Third party rights to enforce the terms of this licence shall be reserved to OS.

CAD File Ref: ERTN2103N_Rev04.dwg
 Date: 20/01/2023