



Reproduced from the Ordnance Survey Mapping with the permission of the Controller of H.M.S.O. Crown Copyright. Conwy County Borough Council, 100023380, 2020

**NOTES**

**KEY**

REV	DETAIL	DRAWN	CHECKED	DATE
A	Issue For Comment	GRJ	DT	2021-02-10

**PROJECT**

**Marl Lane/Drive  
NMU Improvements**

**TITLE**

**Proposed Traffic Calming  
Marl Lane & Albert Drive**

**CLIENT**

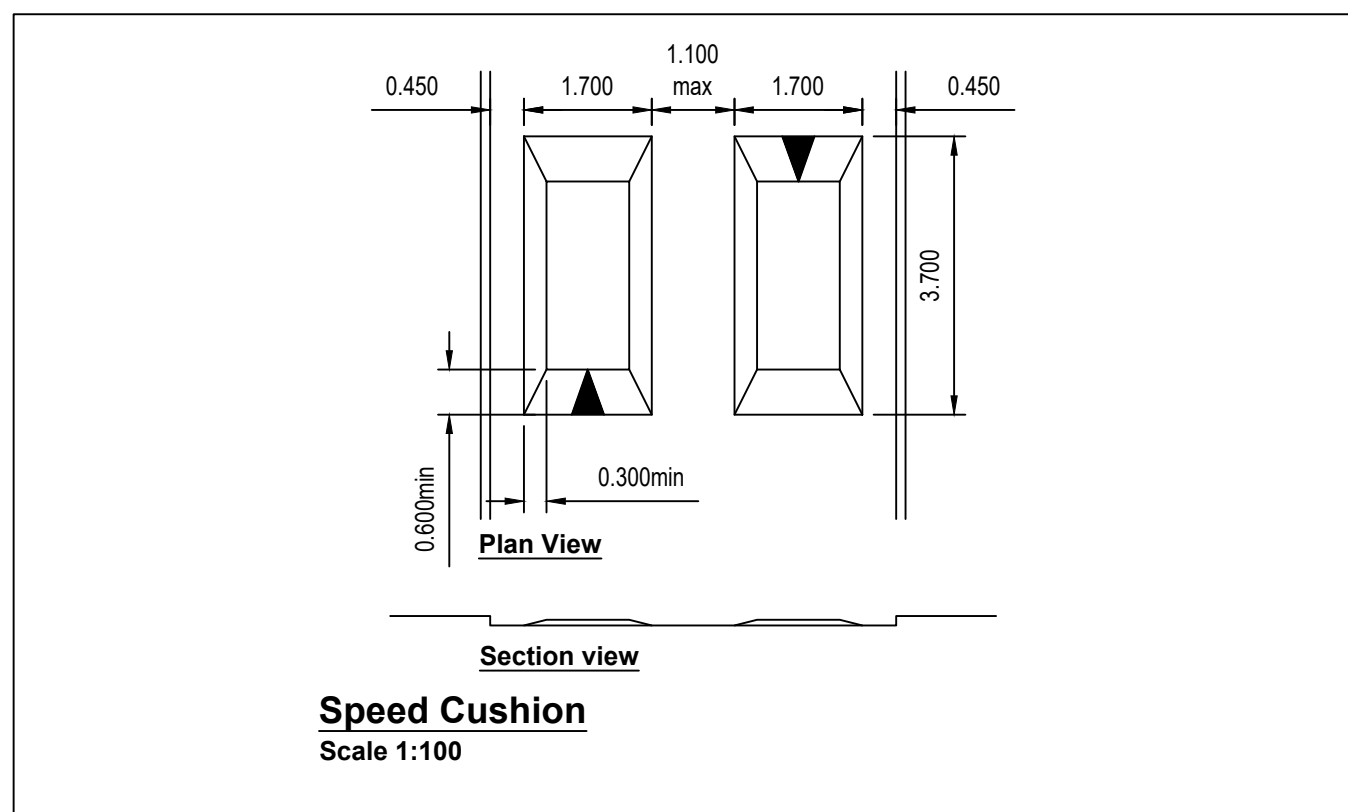
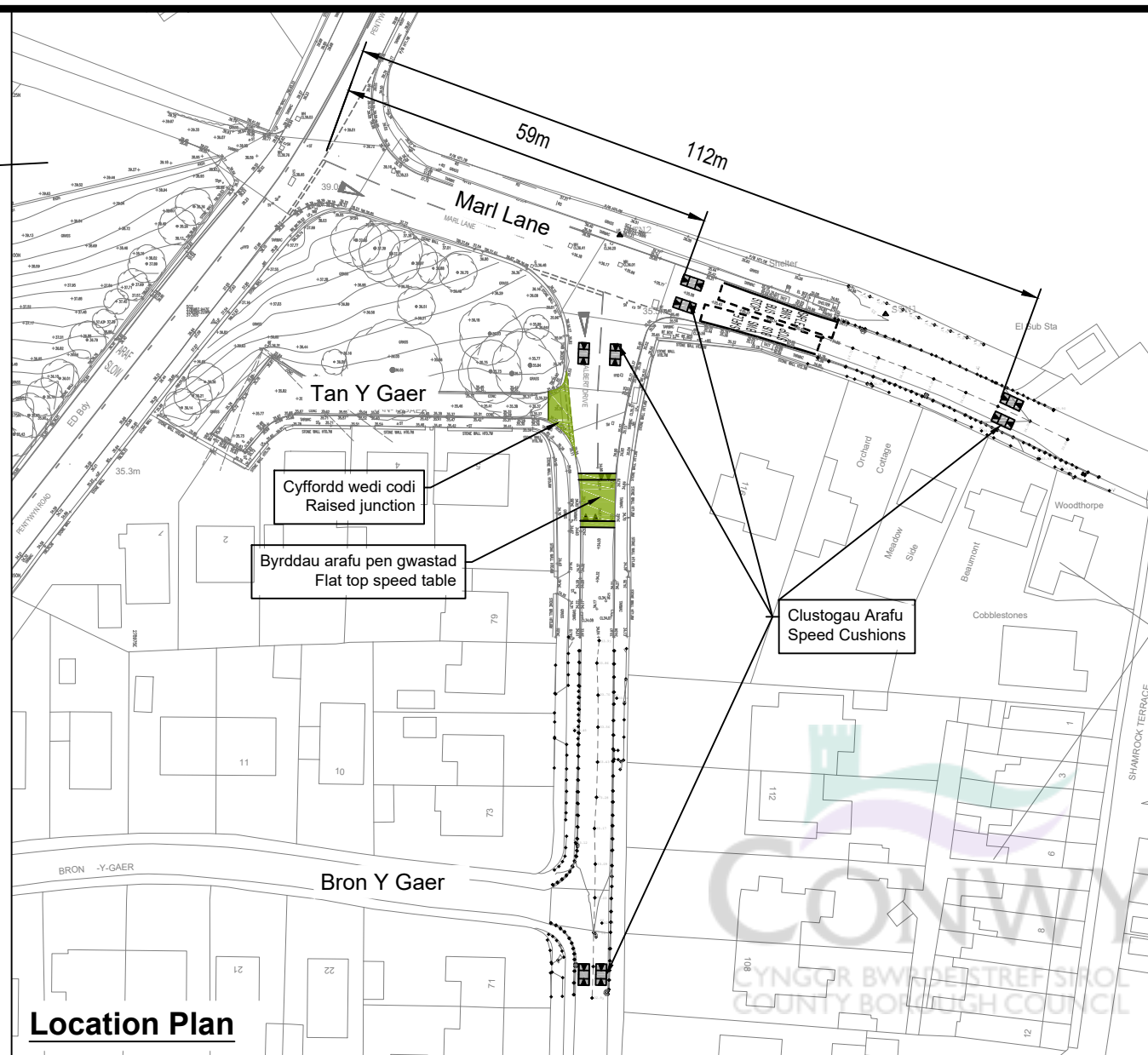
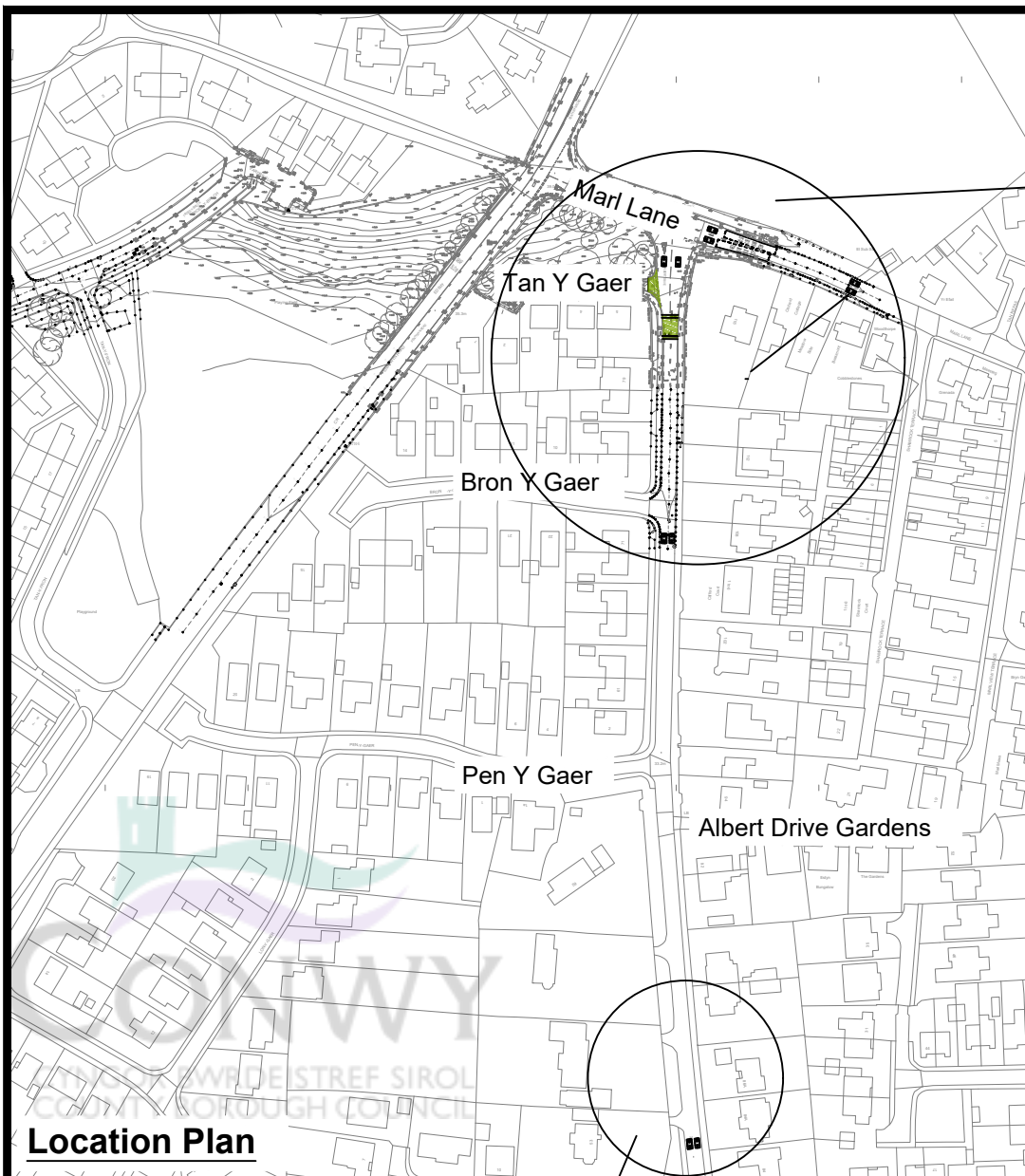
**ERF - Traffic  
& Network Management**

SCALE @ A3:	DRAWN:	CHECKED:	APPROVED:	DWG STATUS:
As Shown	GRJ DATE: 2021-02-10	GRJ DATE: 2021-02-10	DT DATE: 2021-02-10	AIP

**CONWY**  
CYNGOR BWRDEISTREF SIROL  
COUNTY BOROUGH COUNCIL

**ENVIRONMENT,  
ROADS & FACILITIES**  
G.B. Edwards BEng (Hons) CEng FICE  
Head of Environment Roads & Facilities,  
Mochdre Offices, Conway Road,  
Mochdre, LL28 5AB.  
Tel. (01492) 575337  
Fax. (01492) 575199

PROJECT Ref:	DRAWING No:	REV
ERTN1903	C004	A



CAD File Ref: File: ERTN1903\_C004-C005 A\_GA.raised table1.docx  
Layout: Layout2