

DYDDIEDIG/DATED 12 / 08 / 2022

GORCHYMYN BWRDEISTREF SIROL CONWY (FFYRDD AMRYWIOL –
ABERGELE A LLANSANSIÔR)
(CYFYNGIAD AR BWYSAU 7.5 TUNNELL) 2022

THE COUNTY BOROUGH OF CONWY (FFYRDD AMRYWIOL – ABERGELE
AND ST GEORGE)
(7.5 TONNE WEIGHT RESTRICTION ORDER 2022)

GORCHYMYN
ORDER

Pennaeth y Gyfraith a Llywodraethu
Head of Law and Governance
Cyngor Bwrdeistref Sirol Conwy/
Conwy County Borough Council,
Bodlondeb,
Conwy

CCBC – 042384

THE COUNTY BOROUGH OF CONWY
(VARIOUS ROADS - ABERGELE AND ST GEORGE) (7.5 TONNE WEIGHT
RESTRICTION) ORDER 2022

The Conwy County Borough Council (hereinafter referred to as "the Council") in exercise of its powers under Sections 1 and 2 of the Road Traffic Regulation Act 1984, (which said Act of 1984 is hereinafter referred to as "the Act of 1984"), and of all other enabling powers, and after consultation with the Chief Officer of Police in accordance with Part III of Schedule 9 to the Act of 1984, hereby makes the following Order:-

1. Save as provided in Article 2 of this Order no person shall, except upon the direction or with the permission of a police constable or parking attendant in uniform, use, cause or permit any vehicle or vehicle and load the combined weight of which exceeds 7.5 tonne to proceed in the lengths of road specified in the Schedule and shown on the plan annexed hereto.
2. Nothing in Article 1 of this Order shall apply so as to prevent any person from causing any vehicle to proceed in the lengths of road specified in the said Schedule , if the vehicle is being used:-
 - (a) for the conveyance of persons, goods or merchandise to or from any premises situated on or adjacent to that length of road,
 - (b) the purposes of repair, maintenance and the like on the road or on land adjacent to those lengths of road
 - (c) in connection with any building operation or demolition in or adjacent to that length of road, the removal of any obstruction to traffic in that length of road, the maintenance, improvement or reconstruction of that length of road, or the laying, erection, alteration or repair in or adjacent to that length of road of any sewer or of any main, pipe or apparatus for the supply of gas, water or electricity or of any telegraphic line as defined in the Telegraph Act, 1978
 - (d) for Police, Fire Service or Ambulance purposes
 - (e) in the service of the Council
3. The Order shall come into operation on 22nd August 2022 and may be cited as "the County Borough of Conwy (Various Roads - Abergele and St George) (7.5 Tonne Weight Restriction) Order 2022"

GIVEN under the Common Seal of Conwy County Borough Council of this
12th day of August Two thousand and twenty two

SCHEDULE

(7.5 Tonne weight limit)

Primrose Hill, St George	From its junction with the A55 Trunk Road west-bound St George's off slip to St George's Road
St George's Road	From its junction with Primrose Hill to a point 105 metres south east of its junction with Nant Ddu Road
Ffordd Dinorben, St George	From its junction with St George's Road to its junction with Ffordd Dinorben, Llanfairtalhairan, a distance of approximately 1.3km
Lon Dirion, Abergele	From its junction with A453 Llanfair Road to its junction with Tan y Gopa
Tan'r Allt, Abergele	Its entire length
Lon Dirion, Abergele	Its entire length
The Dale, Abergele	Its entire length
Lon Ffawydd, Abergele	Its entire length
The Broadway, Abergele	Its entire length

GORCHYMYN CYNGOR BWRDEISTREF SIROL CONWY
(FFYRDD AMRYWIOL – ABERGELE A LLANSANSIÔR) (CYFYNGIAD AR BWYSAU
7.5 TUNNELL) 2022

Mae Cyngor Bwrdeistref Sirol Conwy (y cyfeirir ato o hyn ymlaen fel "y Cyngor"), gan arfer ei bwerau dan Adrannau 1 a 2 Deddf Rheoli Traffig Ffyrdd 1984 (deddf y cyfeirir ati o hyn ymlaen fel "Deddf 1984") a'r holl bwerau galluogi eraill, ac ar ôl ymgynghori â Phrif Swyddog yr Heddlu yn unol â Rhan III Atodlen 9 i Ddeddf 1984, drwy hyn yn gwneud y Gorchymyn a ganlyn:-

- 1 Ac eithrio fel a ddarperir yn Erthygl 2 y Gorchymyn hwn, ni chaiff unrhyw unigolyn, oni bai ei fod yn gweithredu ar gyfarwyddyd neu gyda chaniatâd cwnstabl heddlu neu gwasanaethydd parcio mewn lifrai, defnyddio, achosi neu ganiatau i unrhyw gerbyd na cherbyd â llwyth sy'n pwysu mwy na 7.5 tonn gyda'i gilydd, rhag mynd ar hyd y ffyrdd a nodir ar yr Atodlen sydd ynghlwm.
- 2 Ni weithredir unrhyw beth yn Erthygl 1 y Gorchymyn hwn mewn modd a fydd yn rhwystro unrhyw unigolyn rhag achosi i unrhyw gerbyd fynd ar hyd y ffyrdd a nodir ar yr Atodlen, os yw'r cerbyd hwnnw'n cael ei ddefnyddio:-
 - (a) i gludo pobl neu nwyddau i neu oddi wrth unrhyw adeilad a leolir ar hyd y darn hwnnw o'r ffordd neu'n gyfagos iddo;
 - (b) at ddibenion trwsio neu gynnal a chadw neu weithred debyg ar y ffordd neu dir cyfagos i'r darnau hynny o'r ffordd;
 - (c) yng nghyswllt unrhyw waith adeiladu neu ddymchwel ar y darn hwnnw o'r ffordd neu'n gyfagos iddo; symud unrhyw rwystr ar drafnidiaeth ar y darn hwnnw o'r ffordd; cynnal, gwella neu ailadeiladu'r darn hwnnw o'r ffordd; neu osod, adeiladu, newid, neu atgyweirio, ar y darn hwnnw o'r ffordd neu'n gyfagos iddo, unrhyw garthffos, pibell neu gyfarpar ar gyfer cyflenwi nwy, dŵr neu drydan, neu unrhyw linell delegraffig fel y'i ddiffinnir yn Neddf Telegraff 1978.
 - (d) at ddibenion yr Heddlu, y Gwasanaethau Tân neu Ambiwlans
 - (c) cerbydau sy'n gwneud gwaith i'r Cyngor
3. Daw'r Gorchymyn i rym ar 22^{di} Awst 2022 a gellir ei ddyfynnu fel "Gorchymyn Cyngor Bwrdeistref Sirol Conwy (Ffyrdd Amrywiol – Abergele a Llansansiôr) (Cyfyngiad ar Bwysau 7.5 Tunnell) 2022".

RHODD WYD dan Sêl Gyffredin Cyngor Bwrdeistref Sirol Conwy ar y
12^{fed} dydd hwn o Awst Dwy fil a dau ar hugain

ATODLEN

(Cyfyngiad Pwysau o 7.5 Tunnell)

Primrose Hill, Llan-sansiôr	O'i chyffordd â chefnffordd yr A55 tua'r gorllewin, slipffordd Llansansiôr, i Ffordd Llan Sain Siôr
Ffordd Llan Sain Siôr	O'i chyffordd â Primrose Hill i bwynt 105 metr i'r de-ddwyrain o'i chyffordd â Ffordd Nant Ddu
Ffordd Dinorben, Llan-sansiôr	O'i chyffordd â Ffordd Llan Sain Siôr i'w chyffordd â Ffordd Dinorben, Llanfairtalhaiarn, pellter o oddeutu 1.3km
Lôn Dirion, Abergele	O'i chyffordd â'r A453 Ffordd Llanfair i'w chyffordd â Than y Gopa
Tan'r Allt, Abergele	Ei hyd cyfan
Lôn Dirion, Abergele	Ei hyd cyfan
The Dale, Abergele	Ei hyd cyfan
Lôn Ffawydd, Abergele	Ei hyd cyfan
The Broadway, Abergele	Ei hyd cyfan

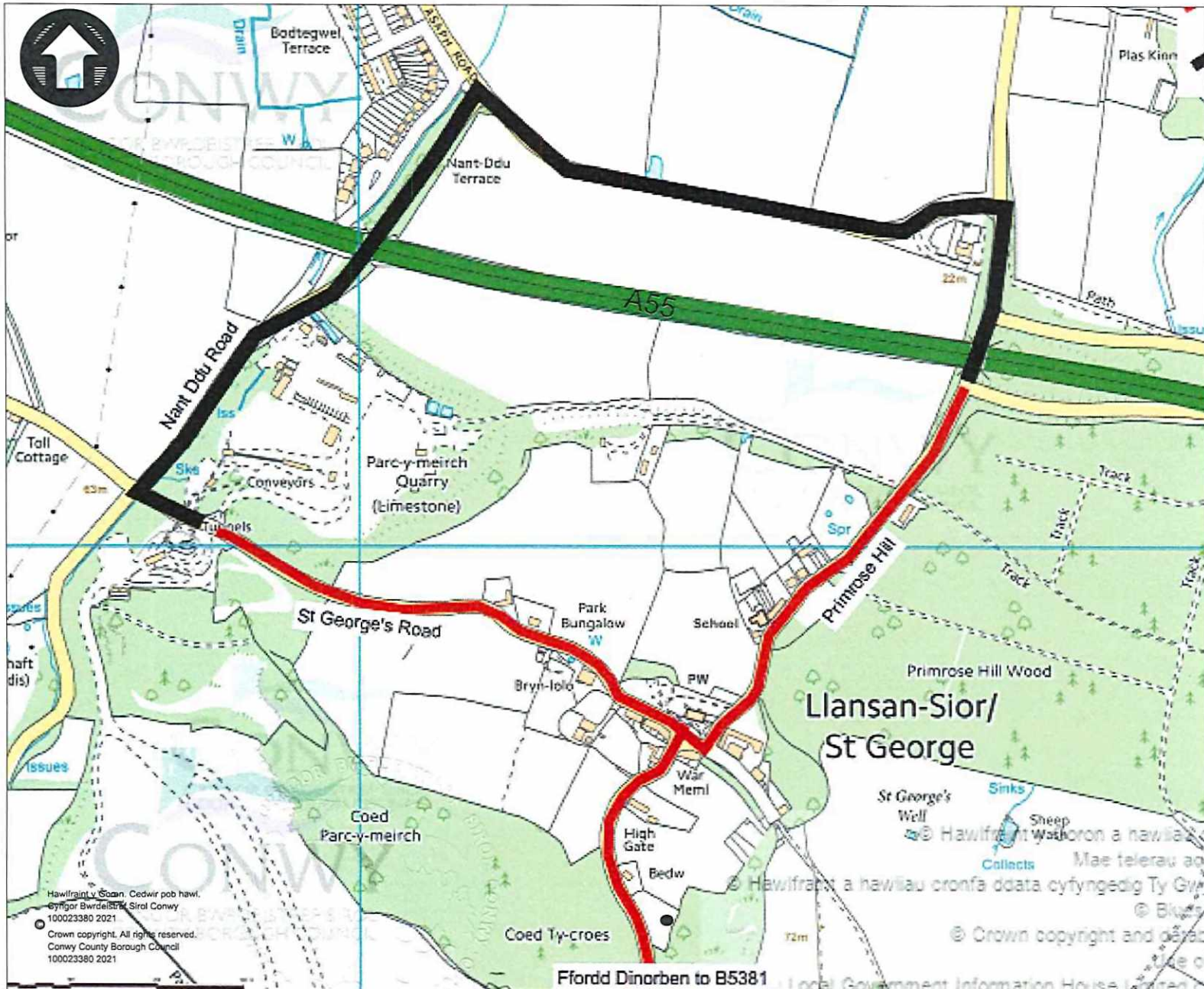
Cyflawnwyd fel Gweithred trwy osod
SÊL GYFFREDIN
CYNGOR BWRDEISTREF SIROL CONWY
yng ngŵydd :-

Executed as a Deed by affixing
the COMMON SEAL of the
CONWY COUNTY BOROUGH COUNCIL
in the presence of :-



Swyddog Selio Awdurdodedig
Authorised Sealing Officer





PRESENOL / EXISTING

— Llwyr i chwarel
Route to quarry

ARFEATHEDIG / PROPOSED

— 7.5T Cyfyngiad ar bwysau
7.5T Weight restriction

All dimensions are in millimetres.

A	Rev	Details	Rev by	CHK by	Date
REVISIONS					



Geraint Edwards, BEng (Hons) CEng FICE
 Planning Supervisor
 CONWY BORDEGUSYR SIROL, CONWY
 Yr Angorhoad, Porth a Chreudraes
 Stryd y Ffôn
 Ffordd Dinorben
 Llanidloes
 LL20 9AB

Scale: NTS

Drawn By: JCS Checked By:

Section: TRAFFIC Grid Ref: TRAFFIC Date: 21/12/2021

Project:

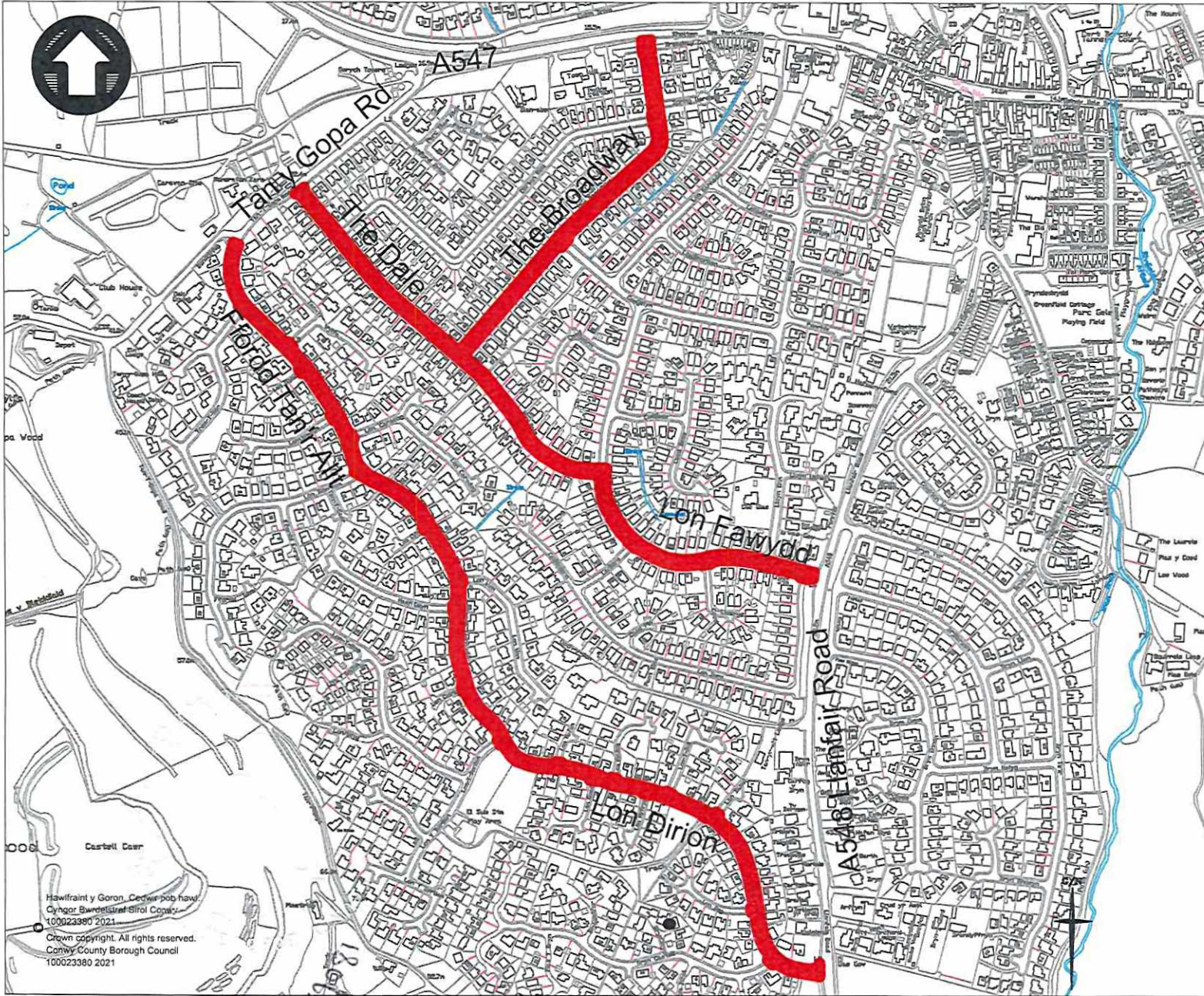
Title:
7.5T Cyfyngiad ar bwysau arfaethedig
Proposed 7.5T weight restriction
ABERGELE

Dwg No: L/02/01/21/01


Hawffrwyd y Sioan. Cedwir pob hawl.
Cyfrifwr Bwrdeistref Sirol Conwy
100023380 2021
© Crown copyright. All rights reserved.
Conwy County Borough Council
100023380 2021

Ffordd Dinorben to B5381

10683
M.R.



PRESENNOL / EXISTING

ARFEATHEDIG / PROPOSED
 7.5T Cyfyngiad ar bwysau
7.5T Weight restriction

All dimensions are in millimetres.

A	Ph/Rev	Details	Rev by	Chk by	Date
REVISIONS					



Goraint Edwards, BEng (Hons) CEng FICE
Ffurflen Gwahanol
CYNGOR BARDISTREIF SIROL, CONWY
Yr Amgylchedd, Ffynedd a Chyffwrdd
Safon Cyfnewidiadau
Llŷd S4B
Head of Services
CONWY COUNTY BOROUGH COUNCIL
Environment, Roads and Facilities
Highways Office
Conwy Road
Keston
LL23 5AB

Scale: NTS

Drawn By: JCS
Checked By:

Section: TRAFFIC
Grid Ref: TRAFFIC
Date: 21/12/2021

Project:

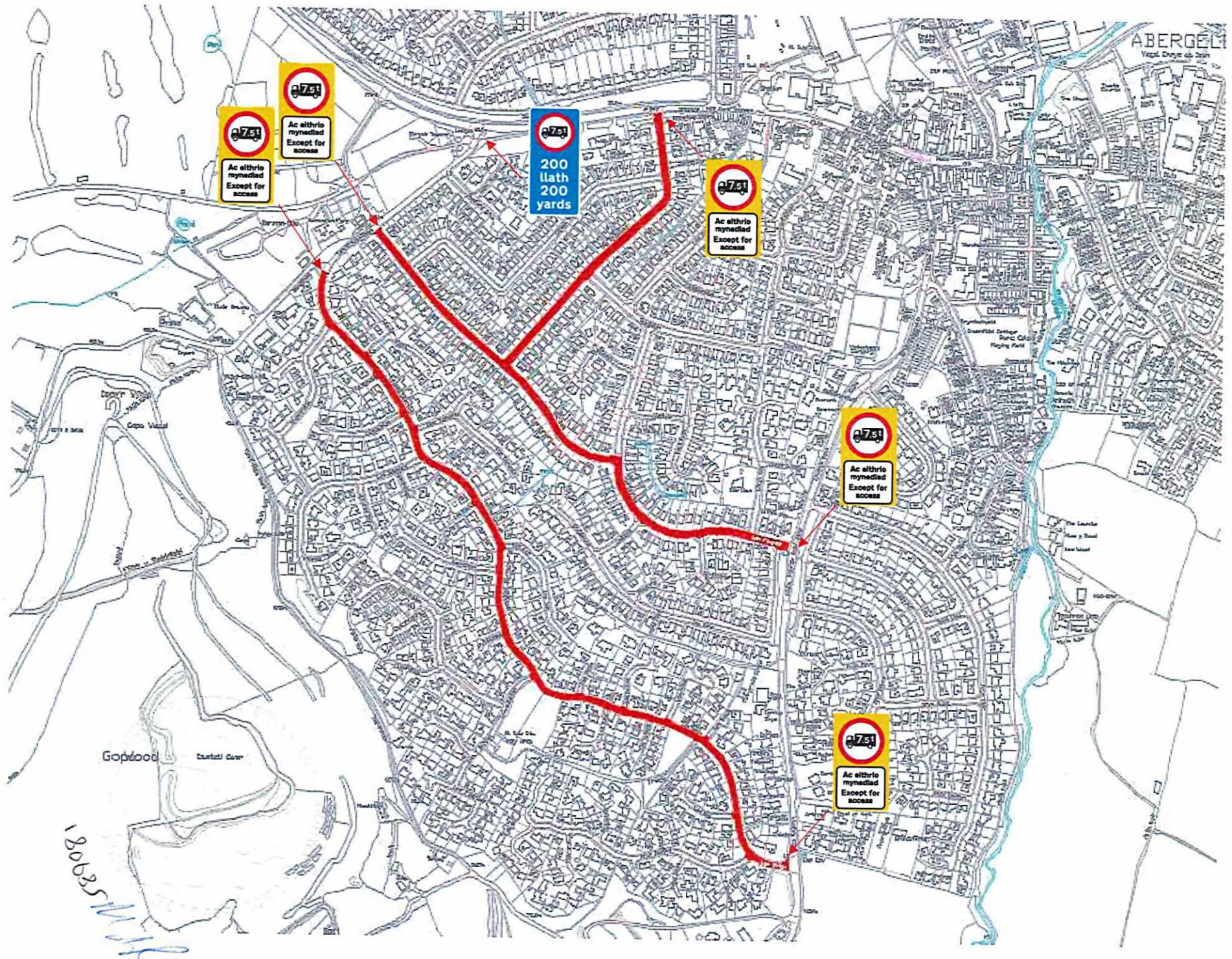
Title:
7.5T Cyfyngiad ar bwysau arfaethedig
Proposed 7.5T weight restriction
ABERGELE

Dwg No: L/02/01/21/02

Hawffrwynt y Goron Cedwir pob hawl
Cyngor Bwrdeistref Sirol Conwy
100023380 2021
Crown copyright. All rights reserved.
Conwy County Borough Council
100023380 2021

Handwritten signature in blue ink.

ABERGELT
West Dwyer Co. 1891



1891