



# Replacement Local Development Plan 2018-2033

## Background Paper

November 2022

**BP 28: Recreational Space Assessment**

**Mae'r ddogfen hon ar gael yn Gymraeg hefyd.**

This document is available to view and download on the Council's website at: [www.conwy.gov.uk/rldp](http://www.conwy.gov.uk/rldp) . Copies are also available to view at main libraries and Council offices and can be obtained from the Strategic Planning Policy Service, Coed Pella, Conway Road, Colwyn Bay LL29 7AZ or by telephoning (01492) 575461. If you would like to talk to a planning officer working on the Local Development Plan about any aspect of this document please contact the Strategic Planning Policy Service on (01492) 575181 / 575445 / 575124 / 574232.

**This document can be provided on CD, electronically or in large-print and can be translated into other languages. Contact the Planning Policy Service on (01492) 575461.**

You are granted a non-exclusive, royalty free, revocable licence solely to view the Licensed Data for non-commercial purposes for the period during which Conwy County Borough Council makes it available;

You are not permitted to copy, sub-license, distribute, sell or otherwise make available the Licensed Data to third parties in any form; and

Third party rights to enforce the terms of this licence shall be reserved to Ordnance Survey.



**Sir Conwy, yr amgylchedd iawn i fyw, gweithio  
a darganfod**

**Conwy County, the right environment to live,  
work and discover**

## Contents

1	Introduction.....	7
2	National planning policy and guidance.....	7
3	Definition of recreational / open space.....	8
4	Methodology and assessment standards.....	9
4.1	Quantitative standards.....	9
4.2	Accessibility guidelines.....	10
5	Quantitative assessment.....	11
6	Accessibility assessment.....	13
6.1	Playing pitches.....	13
6.2	Outdoor sports.....	23
6.3	Equipped/Designated Play Areas.....	29
6.4	Other Outdoor Provision.....	41
6.5	Parks and Gardens.....	47
6.6	Amenity Greenspace.....	53
6.7	Natural/Semi Natural.....	64
7	RLDP policies.....	69
8	Monitoring.....	69
	Appendix 1 Recommended sizes for formal spaces.....	70
	Appendix 2 Population source for settlements.....	71
	Appendix 3 Individual settlement reports.....	74
	Appendix 4 Natural and semi-natural recreational space.....	151

### Index of Maps

Map 1	- Playing pitches in Llanfairfechan.....	14
Map 2	- Playing pitches Penmaenmawr and Dwygyfylchi.....	14
Map 3	- Playing pitches Conwy, Deganwy and Llandudno Junction.....	15
Map 4	- Playing pitches Glan Conwy.....	15
Map 5	- Playing pitches Llandudno.....	16
Map 6	- Playing pitches Penrhyn Bay.....	16
Map 7	- Playing pitches Central.....	17
Map 8	- Playing pitches Llysfaen and Llanddulas.....	17
Map 9	- Playing pitches Abergele.....	18
Map 10	- Playing pitches Towyn and Kinmel Bay.....	18
Map 11	- Playing pitches Llanrwst, Trefriw and Llanddoged.....	19
Map 12	- Playing pitches Betws yn Rhos.....	20
Map 13	- Playing pitches Cerrigydrudion.....	20
Map 14	- Playing pitches Dolgarrog and Tal-y-bont.....	20
Map 15	- Playing pitches Eglwysbach.....	20
Map 16	- Playing pitches Groes.....	21
Map 17	- Playing pitches Llanfair TH.....	21

Map 18 - Playing pitches Llanefydd.....	21
Map 19 - Playing pitches Llansannan.....	21
Map 20 - Playing pitches Nebo .....	22
Map 21 - Outdoor sports Llanfairfechan .....	23
Map 22 - Outdoor sport Penmaenmawr and Dwygyfylchi.....	24
Map 23 - Outdoor sport Conwy, Deganwy and Llandudno Junction .....	24
Map 24 - Outdoor sport Llandudno.....	25
Map 25 - Outdoor sport Penrhyn Bay .....	25
Map 26 - Outdoor sport Central.....	26
Map 27 - Outdoor sport Llysfaen .....	26
Map 28 - Outdoor sport Abergele .....	27
Map 29 - Outdoor sport Towyn and Kinmel Bay .....	27
Map 30 - Outdoor sport Llanrwst .....	28
Map 31 - Outdoor sport Betws yn Rhos.....	28
Map 32 - Outdoor sport Tal-y-bont .....	28
Map 33 - Outdoor sport Llansannan.....	29
Map 34 - Equipped/Designated play areas Llanfairfechan .....	30
Map 35 - Equipped/Designated play areas Penmaenmawr and Dwygyfylchi .....	31
Map 36 - Equipped/Designated play areas Conwy, Deganwy and Llandudno Junction.....	31
Map 37 - Equipped/Designated play areas Glan Conwy .....	32
Map 38 - Equipped/Designated play areas Llandudno .....	32
Map 39 - Equipped/Designated play areas Mochdre .....	33
Map 40 - Equipped/Designated play areas Penrhyn Bay .....	33
Map 41 - Equipped/Designated play areas Rhos on Sea .....	34
Map 42 - Equipped/Designated play areas Colwyn Bay .....	34
Map 43 - Equipped/Designated play areas Old Colwyn.....	35
Map 44 - Equipped/Designated play areas Llysfaen and Llanddulas.....	35
Map 45 - Equipped/Designated play areas Abergele .....	36
Map 46 - Equipped/Designated play areas Towyn and Kinmel Bay.....	36
Map 47 - Equipped/Designated play areas Llanrwst .....	37
Map 48 - Equipped/Designated play areas Betws yn Rhos .....	37
Map 49 - Equipped/Designated play areas Bodtegwel .....	37
Map 50 - Equipped/Designated play areas Bryn Pydew.....	38
Map 51 - Equipped/Designated play areas Cerrigydrudion .....	38
Map 52 - Equipped/Designated play areas Dolgarrog and Tal-y-bont .....	38
Map 53 - Equipped/Designated play areas Eglwysbach.....	38
Map 54 - Equipped/Designated play areas Glanwydden .....	39
Map 55 - Equipped/Designated play areas Groes .....	39
Map 56 - Equipped/Designated play areas Groesffordd and Henryd.....	39
Map 57 - Equipped/Designated play areas Gwytherin.....	39
Map 58 - Equipped/Designated play areas Llanelian .....	39
Map 59 - Equipped/Designated play areas Llanfair TH .....	39
Map 60 - Equipped/Designated play areas Llanfihangel.....	40
Map 61 - Equipped/Designated play areas Llangernyw.....	40
Map 62 - Equipped/Designated play areas Llanefydd .....	40
Map 63 - Equipped/Designated play areas Llansannan .....	40
Map 64 - Equipped/Designated play areas Pandy Tudur .....	40
Map 65 - Equipped/Designated play areas Pentrefoelas.....	40
Map 66 - Equipped/Designated play areas Trefriw .....	41
Map 67 – Other outdoor provision Llanfairfechan.....	41
Map 68 – Other outdoor provision Penmaenmawr .....	42
Map 69 – Other outdoor provision Llandudno Junction and Glan Conwy .....	42
Map 70 – Other outdoor provision Llandudno .....	43
Map 71 – Other outdoor provision Penrhyn Bay .....	44
Map 72 – Other outdoor provision Central.....	44

Map 73 – Other outdoor provision Llysfaen.....	44
Map 74 – Other outdoor provision Abergele.....	45
Map 75 – Other outdoor provision Towyn and Kinmel Bay.....	45
Map 76 – Other outdoor provision Llanrwst.....	46
Map 77 – Other outdoor provision Betws yn Rhos .....	46
Map 78 – Other outdoor provision Tal-y-bont .....	46
Map 79 – Other outdoor provision Llanfair TH.....	47
Map 80 – Other outdoor provision Llansannan.....	47
Map 81 - Parks and gardens Llanfairfechan.....	47
Map 82 - Parks and gardens Penmaenmawr .....	48
Map 83 - Parks and gardens Conwy, Deganwy and Llandudno Junction .....	48
Map 84 - Parks and gardens Glan Conwy.....	49
Map 85 - Parks and gardens Llandudno .....	49
Map 86 - Parks and gardens Penrhyn Bay.....	50
Map 87 - Parks and gardens Central.....	50
Map 88 - Parks and gardens Llanddulas.....	51
Map 89 - Parks and gardens Abergele.....	51
Map 90 - Parks and gardens Towyn and Kinmel Bay .....	52
Map 91 - Parks and gardens Llanrwst and Trefriw .....	52
Map 92 - Parks and gardens Bryn Pydew .....	53
Map 93 - Parks and gardens Tal-y-bont .....	53
Map 94 - Parks and garden Llansannan .....	53
Map 95 - Amenity greenspace Llanfairfechan .....	54
Map 96 - Amenity greenspace Penmaenmawr and Dwygyfylchi .....	54
Map 97 - Amenity greenspace Conwy, Deganwy and Llandudno Junction.....	55
Map 98 - Amenity greenspace Glan Conwy .....	55
Map 99 - Amenity greenspace Llandudno .....	56
Map 100 - Amenity greenspace Mochdre.....	56
Map 101 - Amenity greenspace Penrhyn Bay .....	57
Map 102 - Amenity greenspace Rhos on Sea .....	57
Map 103 - Amenity greenspace Central .....	58
Map 104 - Amenity greenspace Llyfaen and Llanddulas .....	58
Map 105 - Amenity greenspace Abergele .....	59
Map 106 - Amenity greenspace Towyn and Kinmel Bay .....	59
Map 107 - Amenity greenspace Llanrwst .....	60
Map 108 - Amenity greenspace Betws yn Rhos .....	60
Map 109 - Amenity greenspace Cerrigydrudion .....	60
Map 110 - Amenity greenspace Dinmael.....	61
Map 111 - Amenity greenspace Dolgarrog.....	61
Map 112 - Amenity greenspace Eglwysbach.....	61
Map 113 - Amenity greenspace Groes.....	61
Map 114 - Amenity greenspace Gwytherin.....	61
Map 115 - Amenity greenspace Llanddoged.....	61
Map 116 - Amenity greenspace Llanfair TH .....	62
Map 117 - Amenity greenspace Llanfihangel GM.....	62
Map 118 - Amenity greenspace Llangernyw .....	62
Map 119 - Amenity greenspace Llangwm .....	62
Map 120 - Amenity greenspace Llanefydd .....	63
Map 121 - Amenity greenspace Llansannan .....	63
Map 122 - Amenity greenspace Pandy Tudur .....	63
Map 123 - Amenity greenspace Pentrefoelas.....	63
Map 124 - Amenity greenspace Rhyd-y-foel .....	64
Map 125 - Amenity greenspace Trefriw.....	64
Map 126 - Amenity greenspace Tal-y-bont.....	64
Map 127 - Natural/Semi Natural West.....	65

Map 128 - Natural/Semi Natural Conwy, Deganwy and Llandudno Junction .....	65
Map 129 - Natural/Semi Natural Llandudno and Penrhyn Bay .....	66
Map 130 - Natural/Semi Natural Central .....	66
Map 131 - Natural/Semi Natural East.....	67
Map 132 - Natural/Semi Natural Rural (North) .....	67
Map 133 - Natural/Semi Natural Rural (South).....	68

# 1 Introduction

- 1.1 This is one of a series of Background Papers accompanying the Replacement Local Development Plan (RLDP). When the Council publishes its Deposit Plan, it must also explain how the policy has been formulated based on the evidence base available to the Council at the time.
- 1.2 The purpose of this background paper is to assess the type, amount, accessibility and quality of recreational spaces in the Replacement LDP area.

## 2 National planning policy and guidance

- 2.1 Planning Policy Wales (PPW) has been revised in order to bring it in line with the Well-being of Future Generations (Wales) Act 2015. PPW is split into four distinct themes, which bring the requirements of the Act into context for planning policy and show the inter-linkages between planning policies. Recreational spaces is covered in the Active and Social Places section.
- 2.2 Section 4.5 of PPW outlines that recreational spaces play a dual role through providing a place for play, sport, healthy physical activity and a place to relax. They are also part of the network of high quality, accessible green spaces, which play a role in nature conservation and biodiversity.
- 2.3 Para 4.5.2 requires planning authorities to provide a framework for well-located, good quality sport, recreational and leisure facilities. Clear policies for the provision, protection and enhancement of sport, recreation and leisure facilities should be developed, which set standards for provision, identifying local deficits, which can be met through the planning process. Policies to avoid or resolve conflict between different activities should also be set out.
- 2.4 Para 4.5.3 states that formal and informal open green spaces should be protected from development. Para 4.5.4 sets out additional protection for playing fields. Para 4.5.5 outlines that playing fields and open spaces with significant amenity or recreational value to local communities should be protected from development. This applies to both privately and publicly owned land. There are additional measures that could be used for protection such as legal agreements (S106) & covenants, the King George's Field Foundation, Fields in Trust (FIT) and Town and Village Green designations, to name a few.
- 2.5 In some instances, a loss of provision could be acceptable, should the following apply:
  - facilities can best be retained and enhanced through the redevelopment of a small part of the site;
  - alternative provision of equivalent community benefit is made available locally, avoiding any temporary loss of provision; or
  - there is an excess of such provision in the area
- 2.6 Multiple use of open space and facilities should be encouraged where appropriate, to increase their effective use. The use of disused land and routes as parks, linear parks or greenways should be considered and the provision of safe and attractive cycle routes and footpaths. This should not be to the detriment of adjoining users, wildlife or flood defences.

- 2.7 Technical Advice Note 16 provides further guidance. Section 2.0 sets out how planning authorities should assess open space and set local standards for quality, quantity and accessibility. Section 2.23 outlines the stages for open space assessments.
- 2.8 Fields in Trust produced guidance for use in Wales: Guidance for Outdoor Sport and Play Beyond the Six Acre Standard. This guidance is suggested as a source of helpful advice for planning authorities in para 4.5.6 of PPW. Their 2008 guidance document Planning and Design for Outdoor Sport and Play is also relevant. This includes guidance on producing an open / recreational space assessment and gives detailed standards for each typology for quantity, quality and accessibility. It includes reference to European Standards for play equipment: EN1176 and EN1177.
- 2.9 The Well-being of Future Generations (Wales) Act 2015 is about improving the social, economic, environmental and cultural well-being of Wales.
- 2.10 Future Wales: The National Plan 2040 outlines the 11 Outcomes for the next 20 years including a Wales where people live and work in connected, inclusive and health places. High quality homes meeting the needs of society will be well located in relation to jobs, services and accessible green and open spaces. Places will meet and suit the needs of a diverse population, with accessible community facilities and services.

### 3 Definition of recreational / open space

- 3.1 Open space is defined in the Town and Country Planning Act 1990 as land laid out as a public garden, or used for the purposes of public recreation, or land which is a disused burial ground. TAN16 adds to this and defines it as all open space of public value, which offer opportunity for sport, recreation and tourism and can also act as a visual amenity.
- 3.2 TAN16 provides typologies as a basis for preparing Recreational Space Assessments and development plan policies. Many spaces have multiple uses, and areas should be categorised by the primary or main use of the area concerned:
- i. **public parks and gardens** - including urban parks, country parks and formal gardens;
  - ii. **natural and semi-natural greenspaces** - including woodland, urban forestry, scrub, grasslands, open access land (e.g. mountain, moor, heath, downland, common land and meadows) wetlands, wastelands and derelict open land and rocky areas (e.g. cliffs, quarries and pits), and coastal land;
  - iii. **green corridors** - including river and canal banks, footpaths, cycleways, bridleways, disused railway land and rights of way; these may link different areas within and between urban areas. They may also form part of a network which links urban areas, or links them to the surrounding countryside.
  - iv. **outdoor sports facilities** (with natural or artificial surfaces, publicly or privately owned) - including tennis courts, bowling greens, sports pitches, golf courses, athletics tracks, school and other institutional playing fields, and other outdoor



- sports areas. A sports pitch is currently defined as a playing field, larger than 0.4 hectares in size that has been marked for team games in the last five years.
- v. **amenity greenspace** (most commonly, but not exclusively in housing areas) - including informal recreation spaces (private or open to the public), roadside verges, greenspaces in and around housing and other premises e.g. hospitals, schools and colleges, industrial and business premises, domestic gardens and grounds, and village greens;
  - vi. **provision for children and young people** - including play areas, areas for wheeled play, including skateboarding, outdoor kickabout areas, and other less formal areas (e.g. 'hanging out' areas, teenage shelters);
  - vii. **allotments, community gardens, and city (urban) farms** - a statutory allotment is defined as having an area not exceeding 40 poles (1,000sq metres);
  - viii. **cemeteries and churchyards**;
  - ix. **accessible areas of countryside in the urban fringe** - which directly adjoin or are connected to an urban area;
  - x. **civic spaces**, including civic and market squares, promenades and other predominantly hard surfaced areas designed for pedestrians. These spaces may include planted areas and trees;
  - xi. **water** - including open air tidal and freshwater pools, ponds, rivers, canals, lakes, reservoirs, docks, and harbours.

## 4 Methodology and assessment standards

### 4.1 Quantitative standards

- 4.1.1 The standards used for this assessment are those outlined in TAN16 and recommended by Fields in Trust in their document Guidance for Outdoor Sport and Play Beyond the Six Acre Standard. This document also advises how to apply the guidance and the benchmark levels suggested. Quantitative, qualitative and assessment guidelines are recommended. TAN16 recommends that an open space assessment include all these elements (para 2.23).
- 4.1.2 Fields in Trust recommend that all provision routinely available to the public be included. For the purposes of this assessment, this includes privately owned sites.

## Table 1 - Recommended quantity guidelines

Source: Guidance for Outdoor Sport and Play Beyond the Six Acre Standard, Fields in Trust

Open space typology		QUANTITY GUIDELINE* (hectares per 1,000 population)	WALKING GUIDELINE (walking distance: metres from dwellings)
<b>Formal outdoor space</b>	Playing pitches	1.20	1,200m
	All outdoor sports	1.60	1,200m
	Equipped/designated play areas	0.25	LAPs 100m LEAPs 400m NEAPs 1,000m
	Other outdoor provision (MUGAs and wheeled sports)	0.30	700m
<b>Informal outdoor space</b>	Parks and Gardens	0.80	710m
	Amenity Green Space	0.60	480m
	Natural and Semi-Natural	2.0	720m

\* Quantity guidelines should not be interpreted as either a maximum or minimum level of provision; rather they are benchmark standards that can be adjusted to take account of local circumstances.

- 4.1.1 See Appendix 1 for recommended minimum sizes for formal space.
- 4.1.2 Fields in Trust provide guidance on which areas of recreational space to include in the assessment. Section 1.6 of Planning and Design for Outdoor Sport and Play states that sports facilities owned by local authorities and other sectors, including sports clubs, should be included, provided that they meet the leisure time needs of the public or their members.
- 4.1.3 Indoor provision, commercial complexes, grounds of His Majesty's Services should not be included.
- 4.1.4 Schools should be included initially, but only included in the provision calculation if the facility is open to the public.
- 4.1.5 The report has assessed each settlement of the Replacement LDP area. Previous assessments have used Electoral ward and / or Community Council areas, however, these did not always cover full settlements, and did not give an accurate representation for some areas.
- 4.1.6 Nationally produced small area population estimates are only available by standard geographies, which do not reflect settlement boundaries. For this reason, a variety of data has been used to estimate population for non-standard areas. A summary of this is available in Appendix 2.

## 4.2 Accessibility guidelines

- 4.2.7 Fields in Trust have produced recommended travel distances for each recreation space typology. They are provided as walking distances from people's homes. They

should be applied as actual distances walked rather than ‘as the crow flies’, however, this approach was not supported by our GIS software. The distances shown in the buffers are therefore likely to be an over estimate of the areas covered.

4.2.8 Recreational spaces should also be accessible by a range of sustainable travel options, including public transport, walking and cycling routes.

### Table 2 - Recommended accessibility guidelines

Source: Guidance for Outdoor Sport and Play Beyond the Six Acre Standard, Fields in Trust

Open space typology		WALKING GUIDELINE*
Formal outdoor space	Playing pitches	1,200m
	All outdoor sports	1,200m
	Equipped/designated play areas	LAPs 100m LEAPs 400m NEAPs 1,000m
	Other outdoor provision (MUGAs and wheeled sports)	700m
Informal outdoor space	Parks and Gardens	710m
	Amenity Green Space	480m
	Natural and Semi-Natural	720m

\* Walking distance is in metres from dwellings

4.2.9 Additional guidelines from TAN16 for accessibility of types of outdoor sports is also relevant:

- Athletics: one synthetic track with floodlighting per 250,000 people living within 30 minutes drive time (45 minutes in rural areas) of the proposed location
- Tennis: community tennis courts within 20 minutes travel time (walking in urban areas, by car in rural areas)
- Bowls: One green within 20 minutes travel time (walking in urban areas, by car in rural areas)

## 5 Quantitative assessment

5.1.1 Please see below for a summary table for recreational spaces provision by the FiT standards for the RLDP area as a whole. The population estimate used to calculate the adequacy of the provision is the 2021 Census count for the whole County Borough, including those areas in the National Park, as this is the only data released to date.

**Table 3 – Quantitative assessment findings overall (hectares)**

Source: CCBC recreational spaces dataset and Census 2021, Office for National Statistics

FiT type	Provision	Standard	Requirement	Adequacy
Playing pitches	86.35	1.2	137.69	- 51.34
Outdoor sports	12.53	1.6	45.90	- 33.37
Formal play	14.94	0.25	28.69	- 13.75
Other outdoor provision	2.45	0.3	34.42	- 31.97
Parks and gardens	82.06	0.8	91.79	- 9.73
Amenity greenspace	137.73	0.6	68.84	68.89
Natural and Semi-natural	12,666.27	2.0	229.50	12,436.79

5.1.2 The table below shows the level of adequacy of each typology by settlement.

**Table 4 – Quantitative assessment findings by settlement (hectares)**

Source: CCBC recreational spaces dataset, Local Land and Property Gazetteer and Census 2021, Office for National Statistics

Settlement	Area of Recreational Space relative to Conwy LDP Standards					
	Playing Pitches	Outdoor Sports	Formal Play Space	Other Outdoor Provision	Parks & Gardens	Amenity Green
Abergele/Pensarn	-0.67	-2.69	-0.69	-2.22	10.20	6.72
Betws yn Rhos	0.79	0.10	0.01	0.06	-0.29	-0.07
Bodtegwel	-0.15	-0.05	0.10	-0.03	-0.10	-0.11
Bryn Pydew	0.00	-0.10	-0.01	-0.07	0.30	-0.21
Capelulo	-0.14	-0.04	0.13	-0.03	-0.09	-0.10
Cerrigydrudion	-0.01	-0.17	0.02	-0.13	-0.34	1.61
Colwyn Bay	-7.97	-2.45	-1.48	-3.20	1.74	2.62
Conwy	-0.74	-1.01	0.43	-1.28	2.19	0.50
Deganwy/Llanrhos	-3.45	-1.34	-0.68	-1.12	-3.00	1.14
Dinmael	-0.05	-0.01	0.10	-0.01	-0.03	0.30
Dolgarrog	-0.56	-0.18	-0.08	-0.14	-0.37	0.34
Dwygyfylchi	-0.84	-0.42	-0.21	-0.46	-1.22	1.45
Eglwysbach	-0.14	-0.13	0.01	-0.10	-0.27	-0.07
Glan Conwy	-0.70	-0.66	-0.34	-0.42	-1.16	7.45
Glanwydden	-0.12	-0.04	0.19	-0.03	-0.08	-0.09
Goes	0.05	-0.04	0.02	-0.03	-0.08	0.42
Groesffordd	-0.05	-0.01	0.08	-0.01	-0.03	-0.04
Gwytherin	-0.08	-0.02	0.15	-0.02	-0.05	-0.03
Henryd	0.11	-0.05	0.06	-0.04	-0.11	-0.11
Kinmel Bay	-2.92	-2.15	-0.92	-1.61	-1.07	4.49
Llanbedr-y-Cennin	-0.09	-0.03	-0.01	-0.02	-0.06	-0.06
Llanddoged	0.35	-0.07	-0.04	-0.05	-0.14	-0.12
Llanddulas	-1.60	-0.53	-0.14	-0.40	-0.35	0.69
Llandudno	-4.39	-2.43	-0.87	-3.40	-1.23	5.60

### Area of Recreational Space relative to Conwy LDP Standards

Settlement	Playing Pitches	Outdoor Sports	Formal Play Space	Other Outdoor Provision	Parks & Gardens	Amenity Green
Llandudno Junction	-4.24	-3.02	-1.43	-2.15	-2.60	15.61
Llanelian	1.34	-0.02	0.08	-0.01	-0.05	-0.05
Llanfair TH	-0.53	0.89	0.02	-0.02	-0.35	0.16
Llanfairfechan	-3.22	-0.80	-0.33	-0.98	1.55	-1.09
Llanfihangel GM	-0.07	-0.02	0.12	-0.01	-0.05	0.65
Llangemyw	-0.38	-0.12	0.00	-0.09	-0.25	0.19
Llangwm	-0.10	-0.03	-0.02	-0.02	-0.07	0.14
Llanefydd	1.02	-0.04	0.02	-0.03	-0.08	0.15
Llanrwst	0.46	-1.03	-0.44	-0.88	-0.56	-0.68
Llansannan	0.43	-0.03	0.00	-0.04	0.25	0.40
Llysfaen	-0.38	-0.35	-0.15	-0.29	-1.34	0.56
Melin y Coed	-0.10	-0.03	-0.02	-0.02	-0.06	0.01
Mochdre	-0.03	-0.64	-0.39	-0.50	-1.35	-0.74
Nebo	-0.02	-0.02	-0.01	-0.01	-0.04	-0.04
Old Colwyn	-8.27	-2.70	-1.69	-2.59	0.84	4.76
Pandy Tudur	-0.10	-0.03	0.06	-0.02	-0.07	0.00
Penmaenmawr	0.18	-0.97	-0.26	-0.67	1.10	0.32
Penrhyn Bay/Penrhynside	-5.07	-1.52	-0.51	-1.24	-1.00	-1.95
Pentrefoelas	-0.16	-0.05	0.38	-0.04	-0.11	-0.01
Rhos on Sea	2.80	-0.89	-1.10	-2.05	-2.44	0.79
Rhyd y Foel	-0.33	-0.11	-0.06	-0.08	-0.22	-0.15
Tal y Bont/Castell	0.03	-0.10	-0.01	-0.06	1.20	0.74
Towyn	-1.19	-1.34	-0.74	-0.96	1.11	0.10
Trefriw	6.37	-0.25	0.49	-0.19	1.50	-0.33

5.1.3 If a settlement is not listed, no publicly accessible recreational space provision has been recorded.

5.1.4 Appendix 3 shows the specific sites for each typology by settlement. Due to the large size of the areas included in the natural and semi-natural typology, it was not possible to produce settlement level reports, as the areas crossed several settlements. For this reason, a RLDP area summary only has been produced. A list of sites included can be found in Appendix 4.

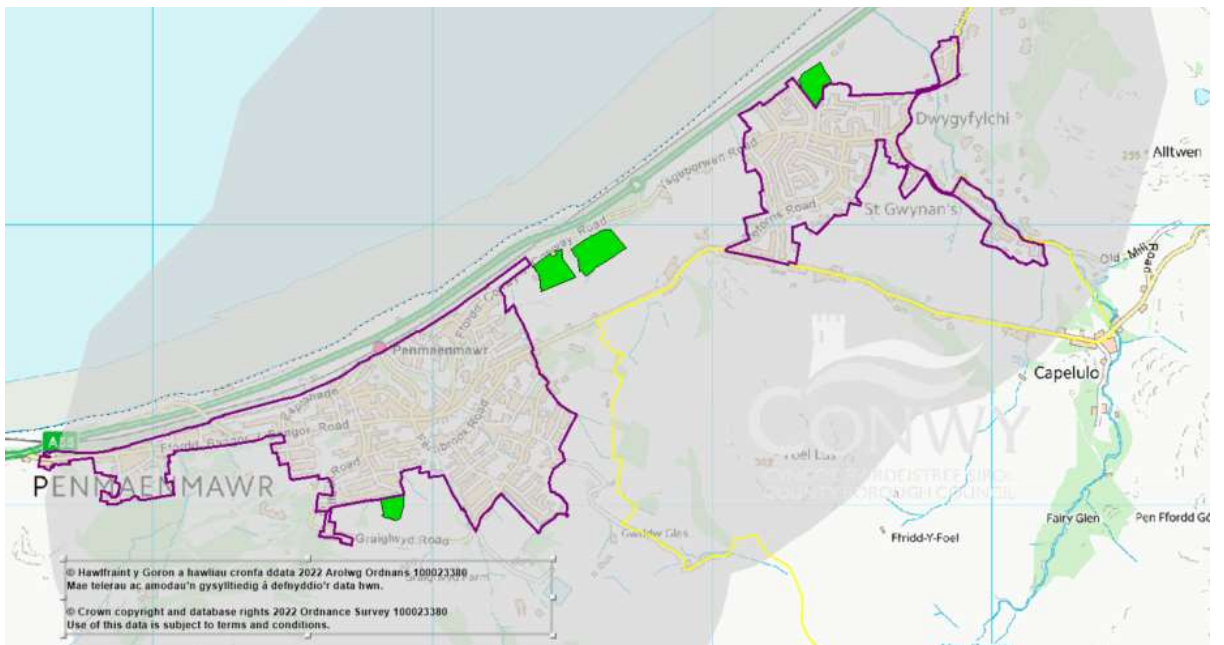
## 6 Accessibility assessment

### 6.1 Playing pitches

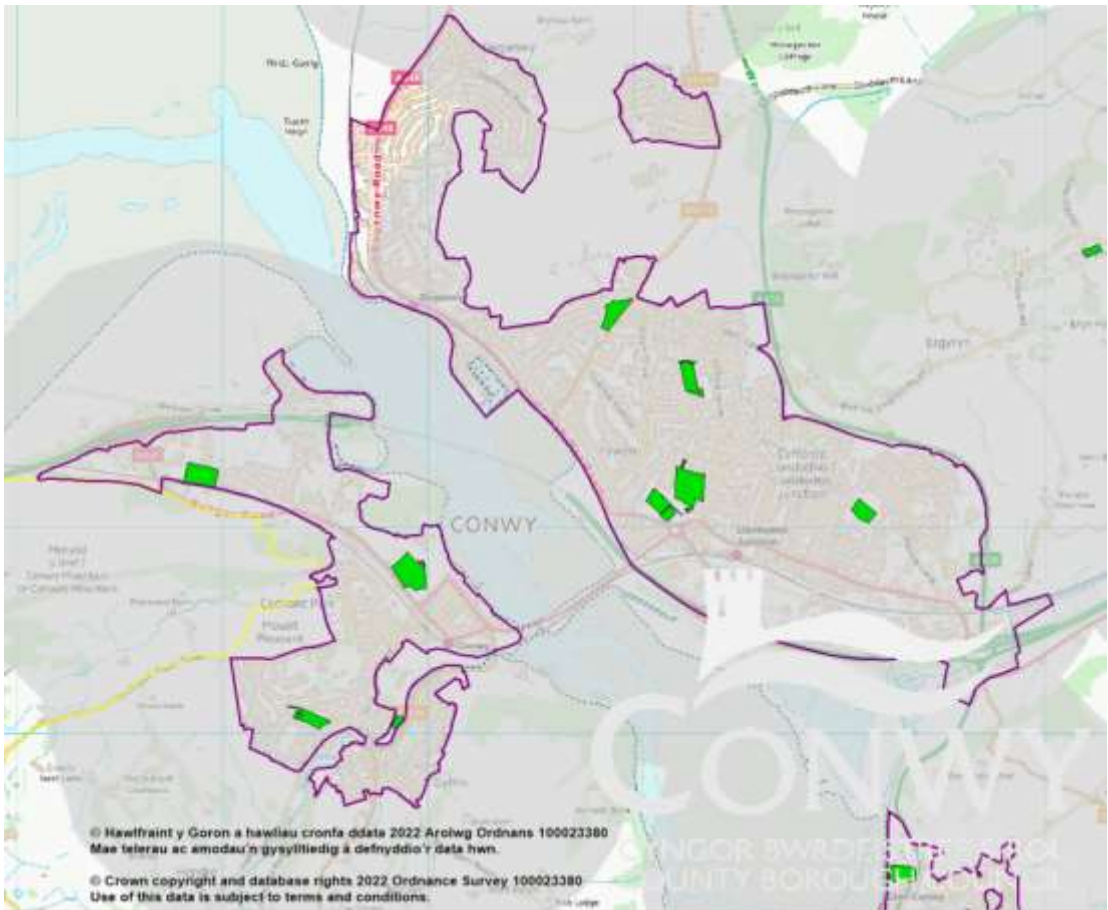
6.1.1 Fields in Trust guidelines recommend that all people live within a walking distance of 1,200 metres of a playing pitch. The maps below show this distance in grey buffers surrounding each playing pitch. Residential areas outside of these grey buffers fall outside of the recommended walking distance.



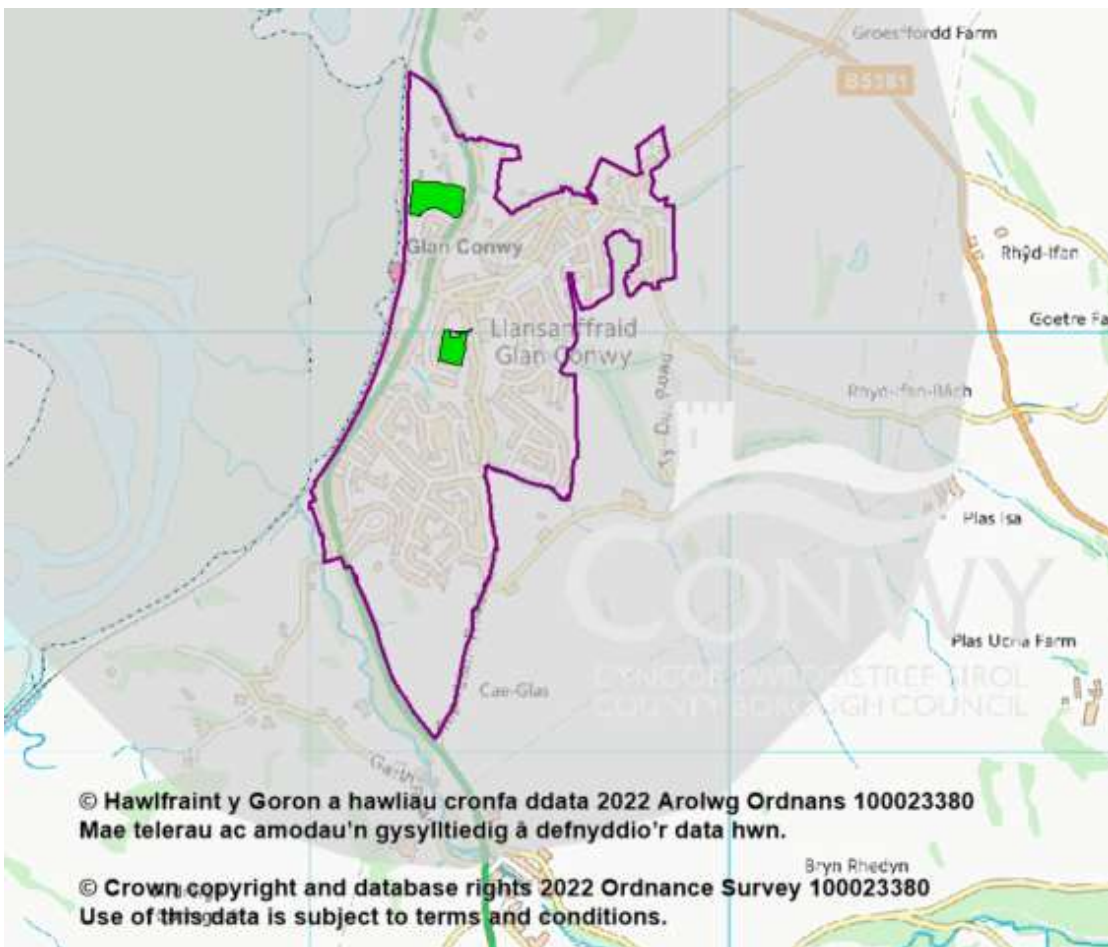
Map 1 - Playing pitches in Llanfairfechan  
Source: CCBC



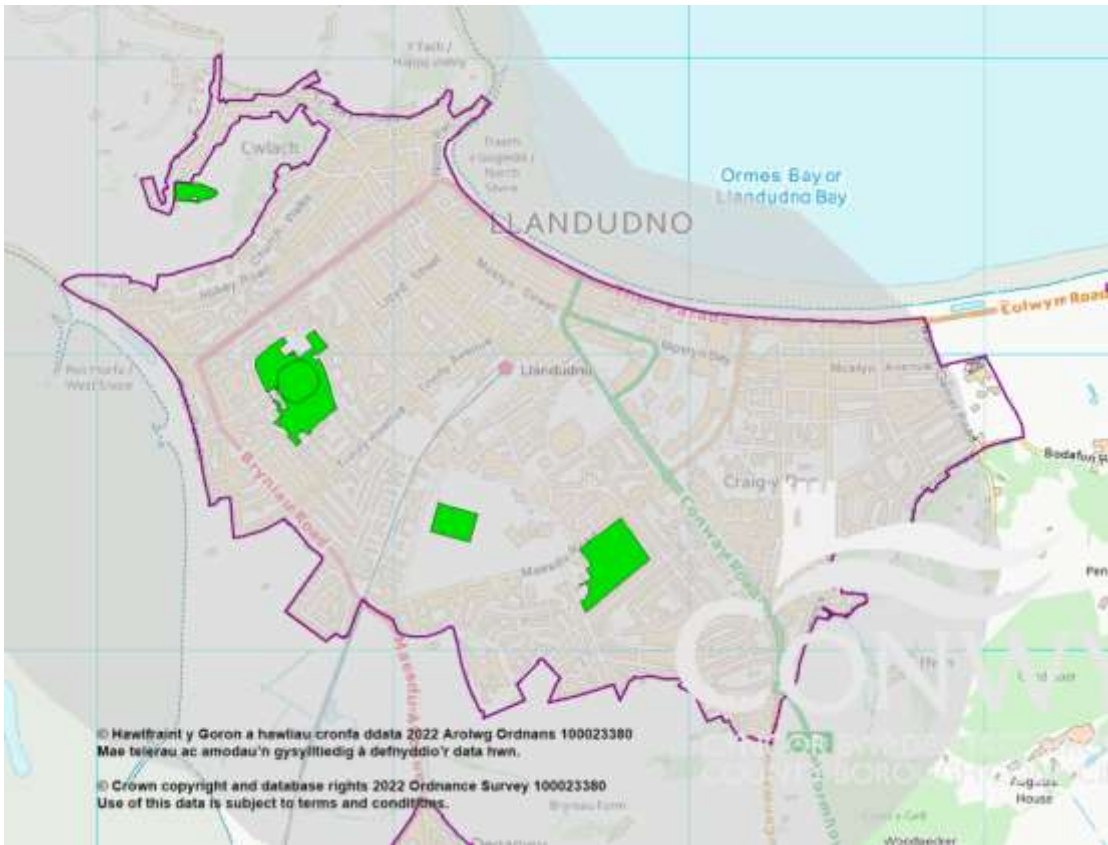
Map 2 - Playing pitches Penmaenmawr and Dwygyfylchi  
Source: CCBC



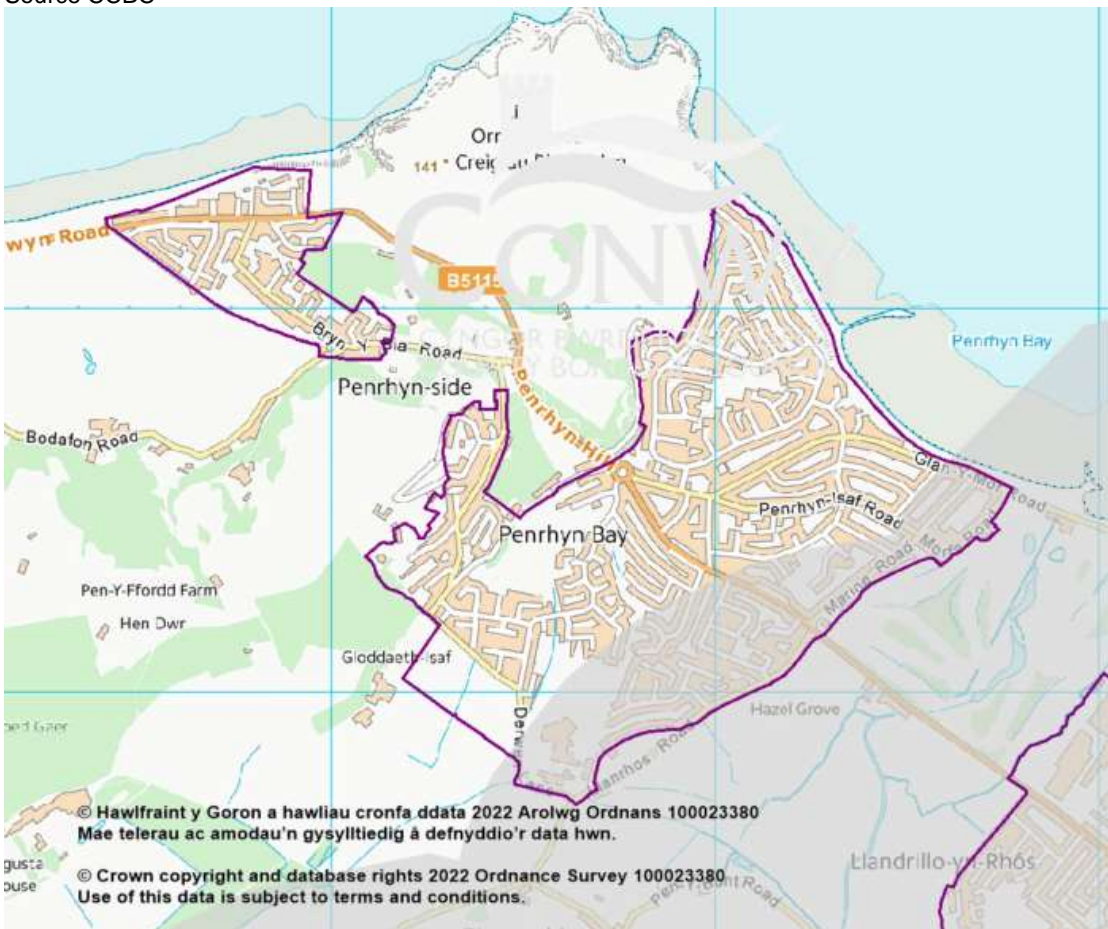
Map 3 - Playing pitches Conwy, Deganwy and Llandudno Junction  
Source: CCBC



Map 4 - Playing pitches Glan Conwy  
Source: CCBC

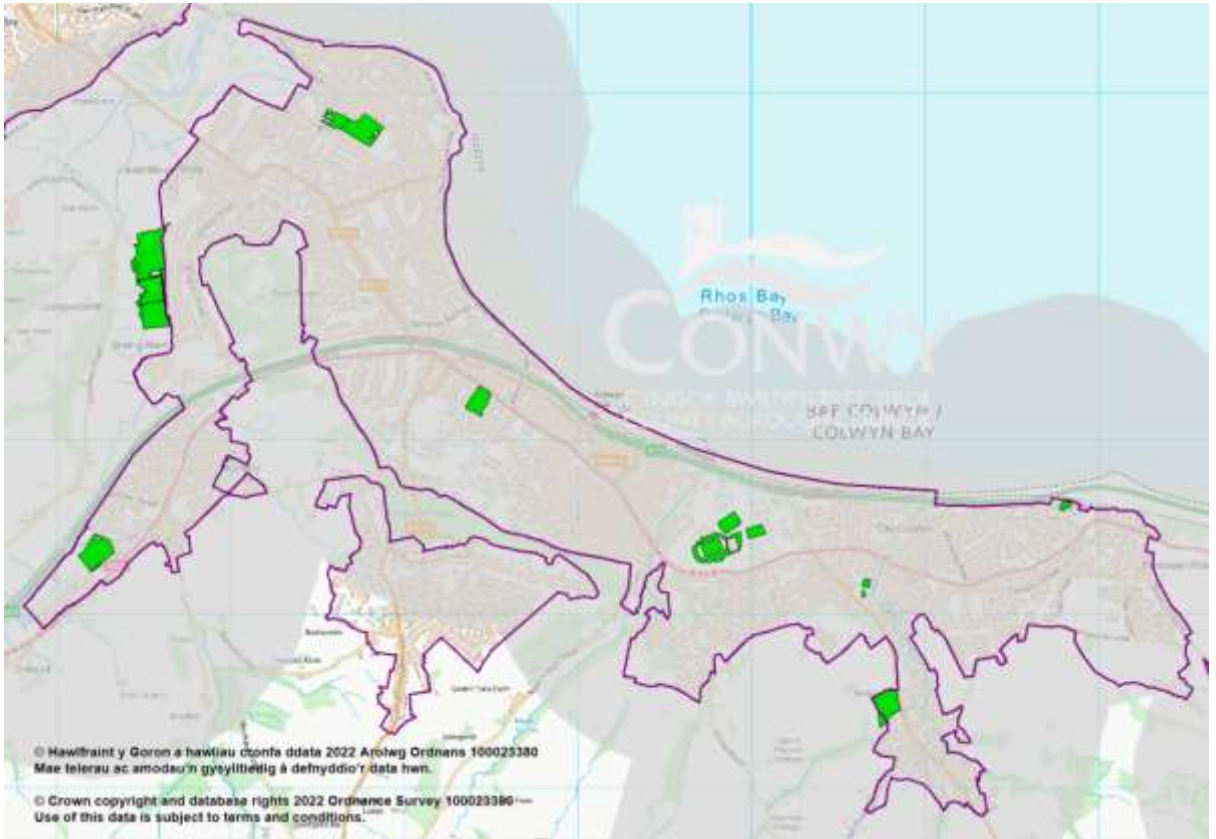


Map 5 - Playing pitches Llandudno  
Source CCBC

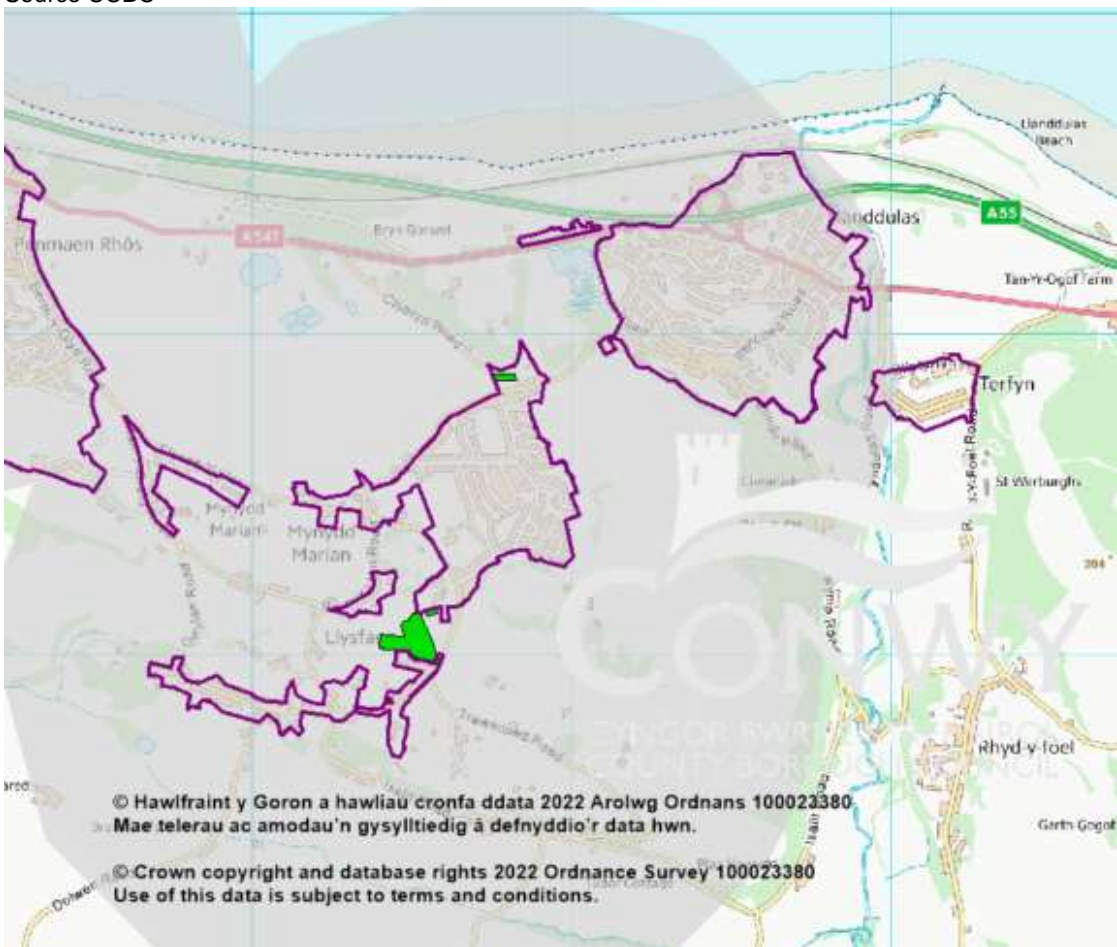


Map 6 - Playing pitches Penrhyn Bay  
Source CCBC

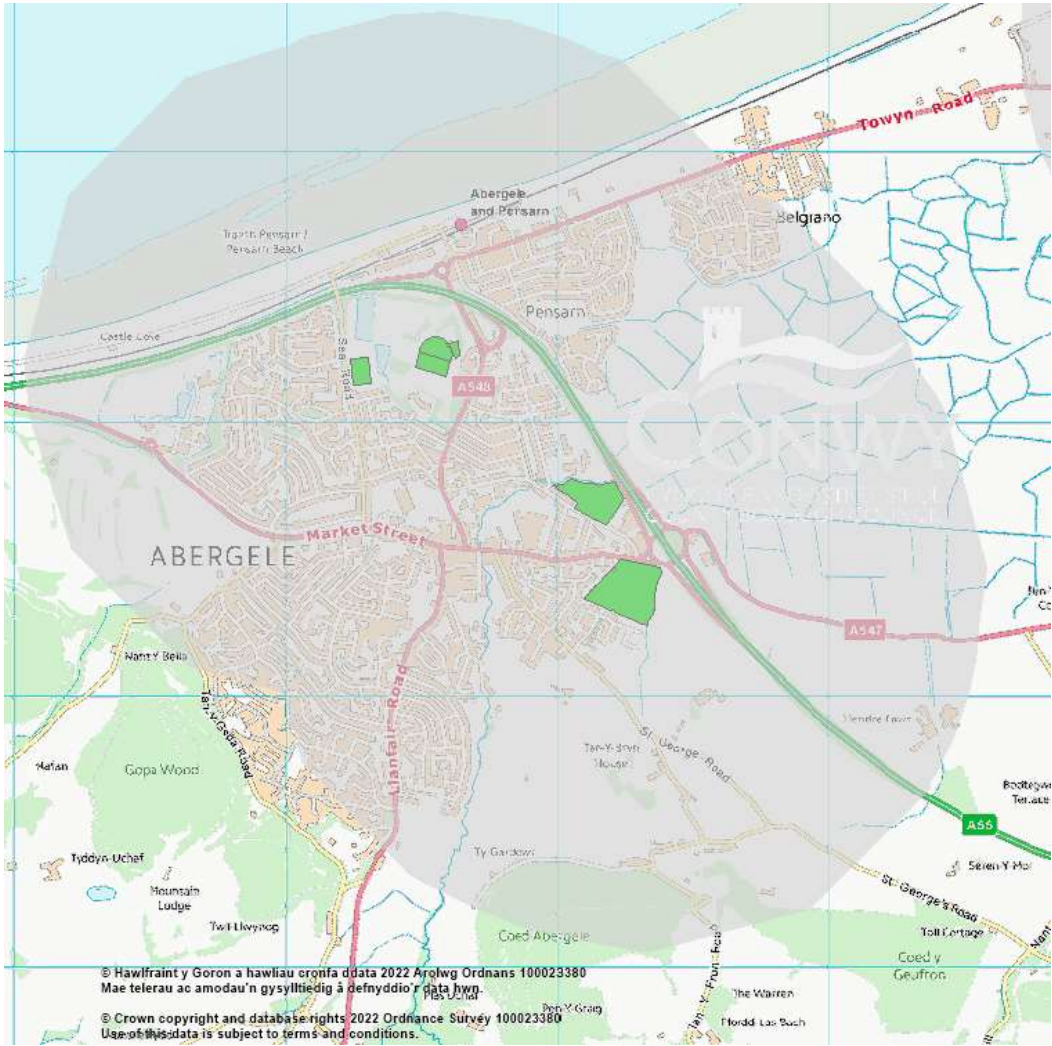




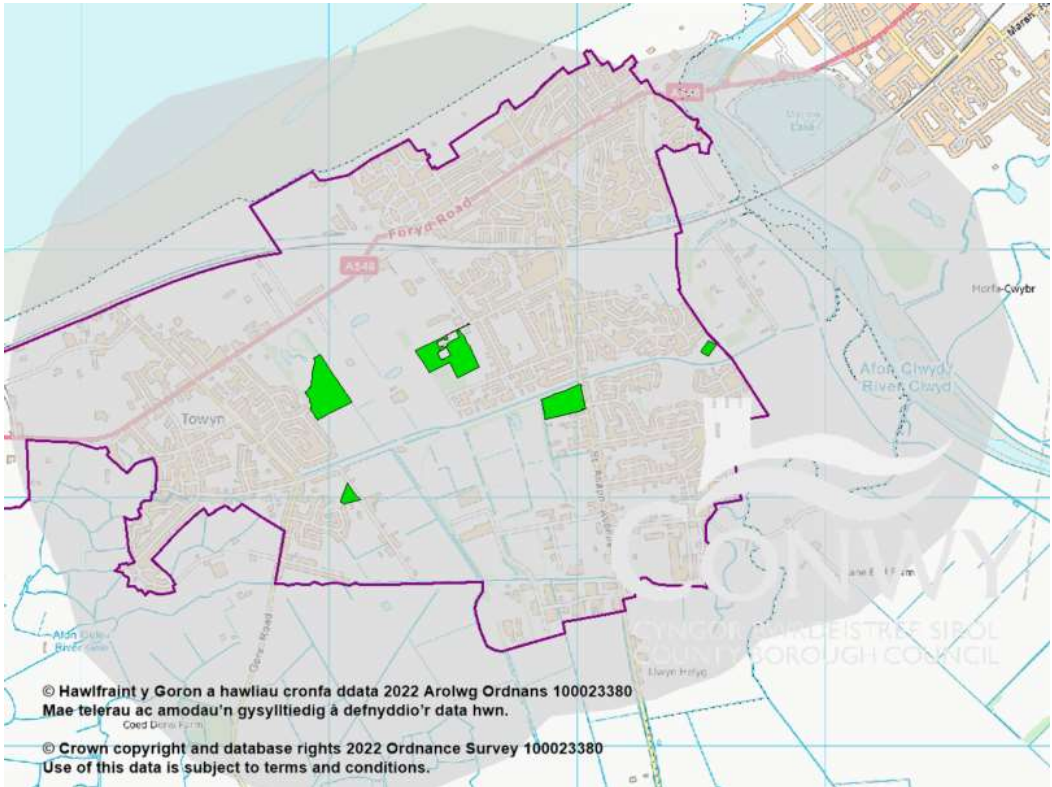
Map 7 - Playing pitches Central  
Source CCBC



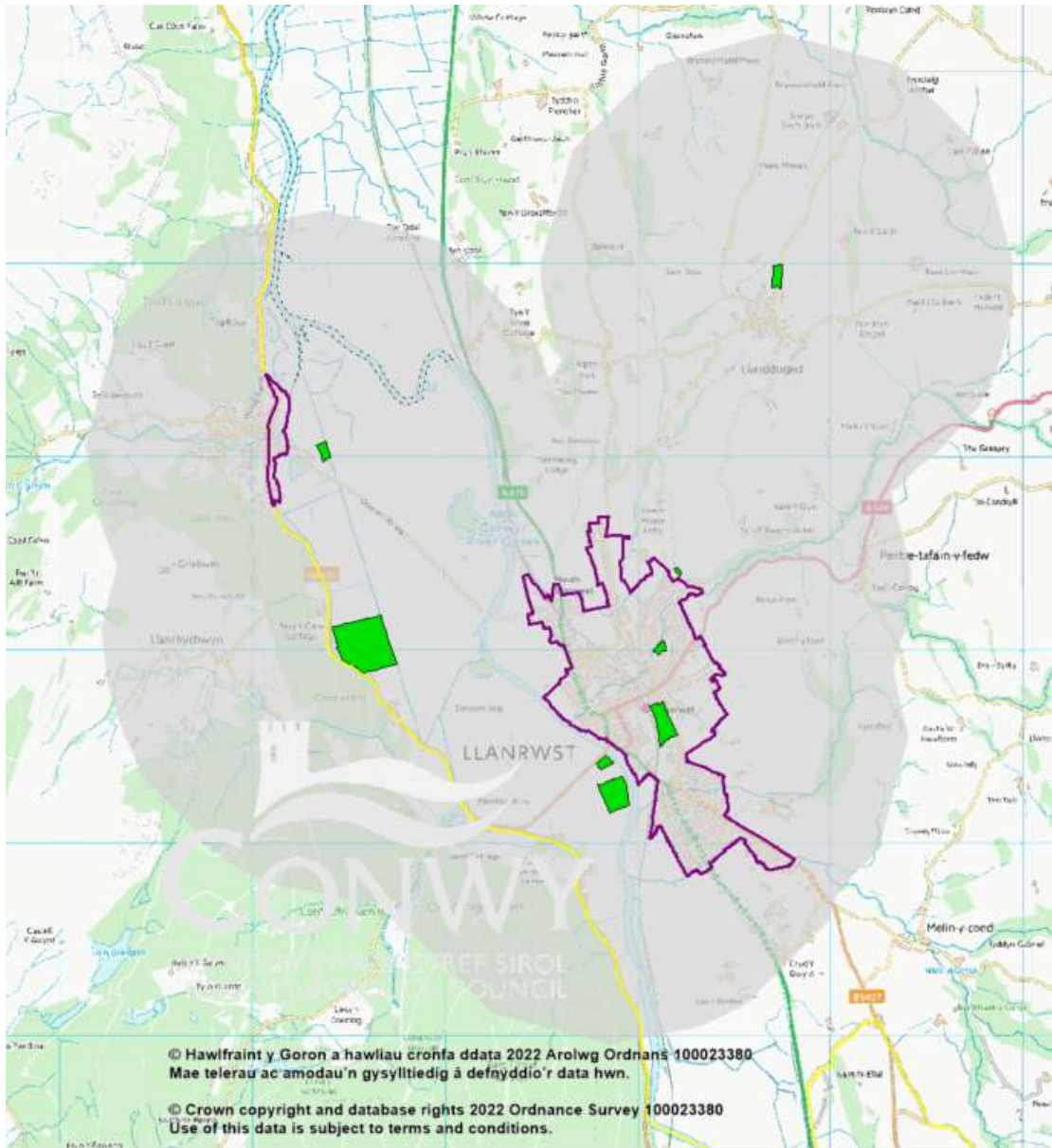
Map 8 - Playing pitches Llysfaen and Llanddulas  
Source: CCBC



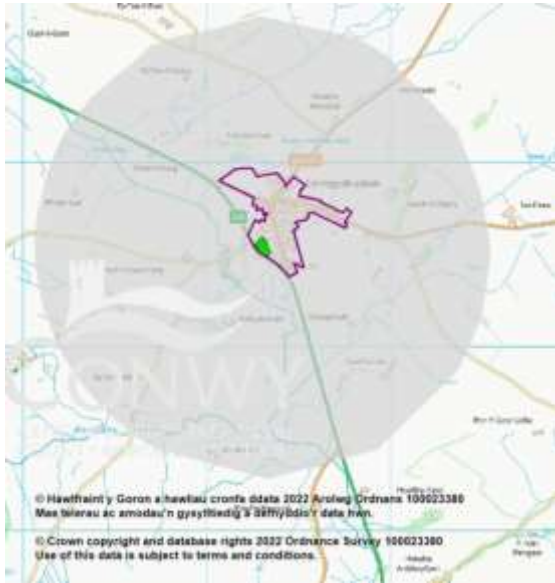
Map 9 - Playing pitches Abergele  
 Source: CCBC



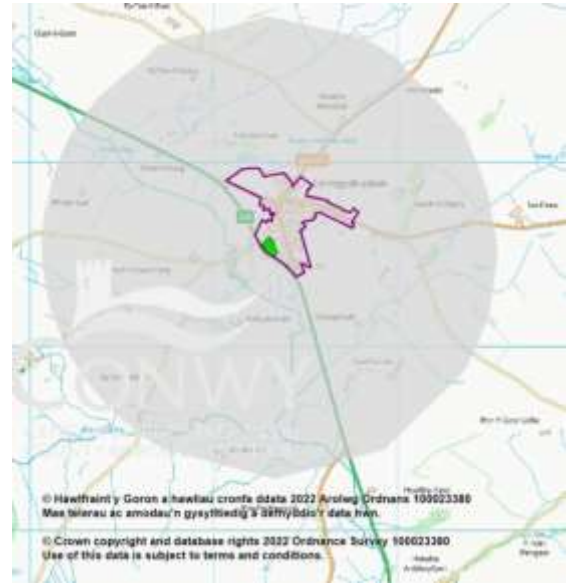
Map 10 - Playing pitches Towyn and Kinmel Bay  
 Source: CCBC



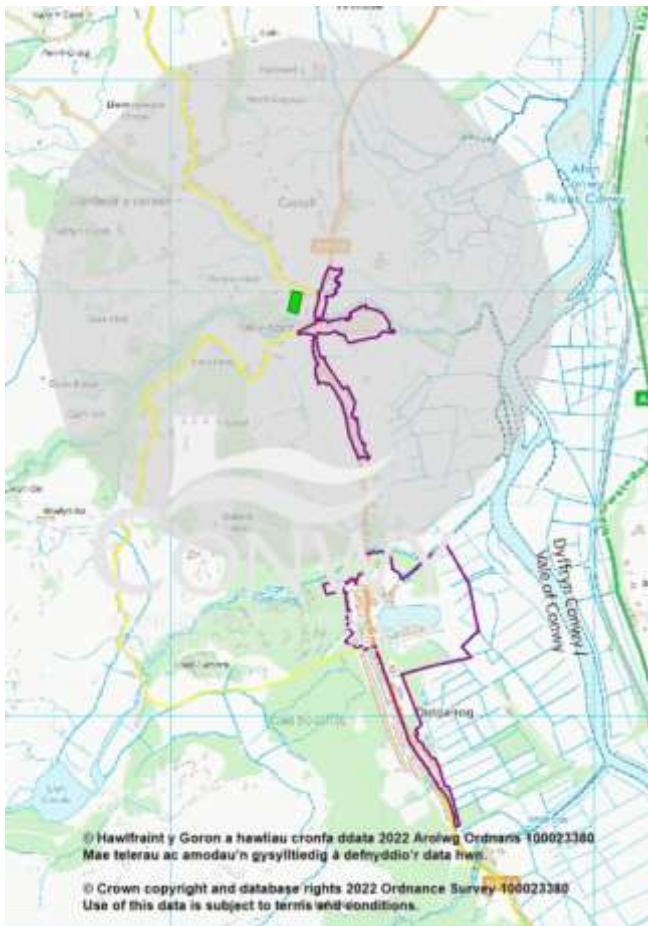
Map 11 - Playing pitches Llanrwst, Trefriw and Llanddaged  
Source: CCBC



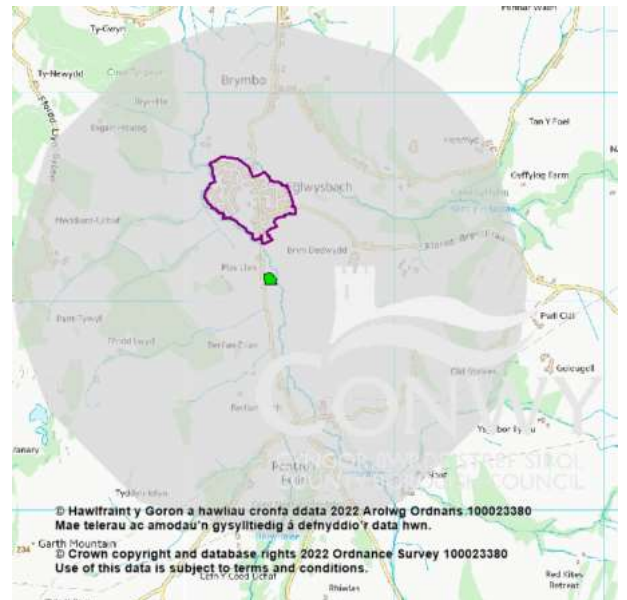
Map 12 - Playing pitches Betws yn Rhos  
Source: CCBC



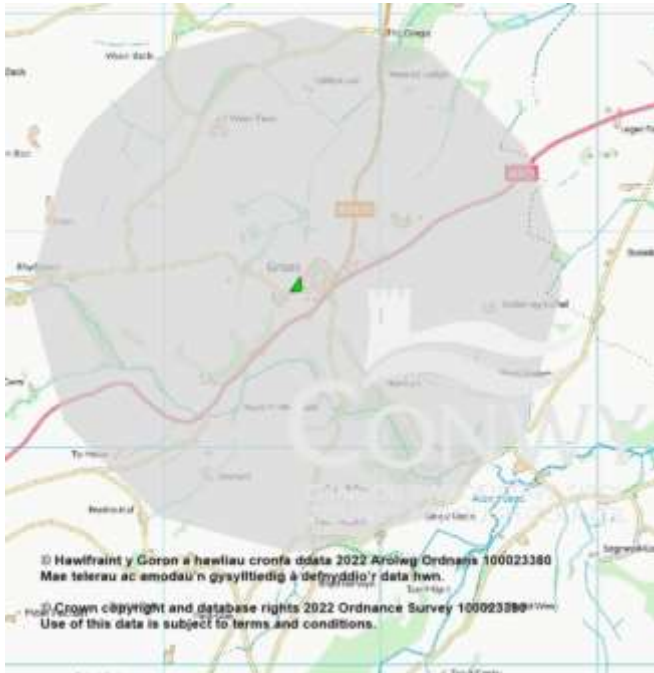
Map 13 - Playing pitches Cerrigydrudion  
Source: CCBC



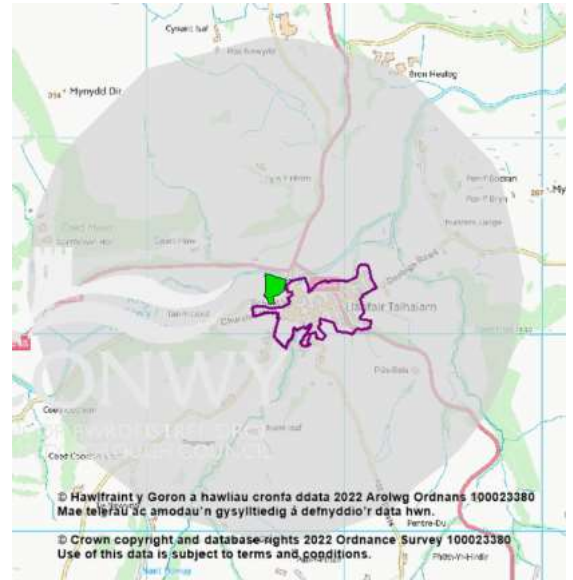
Map 14 - Playing pitches Dolgarrog and Tal-y-bont  
Source: CCBC



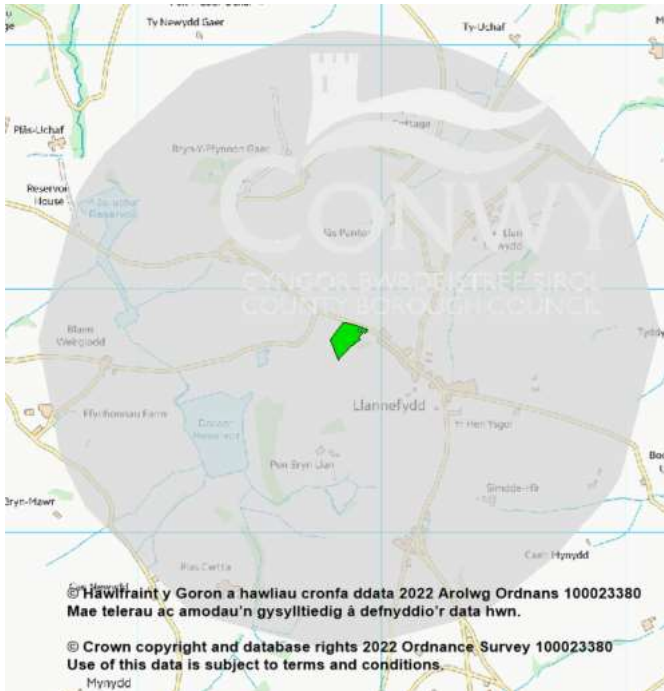
Map 15 - Playing pitches Eglwysbach  
Source: CCBC



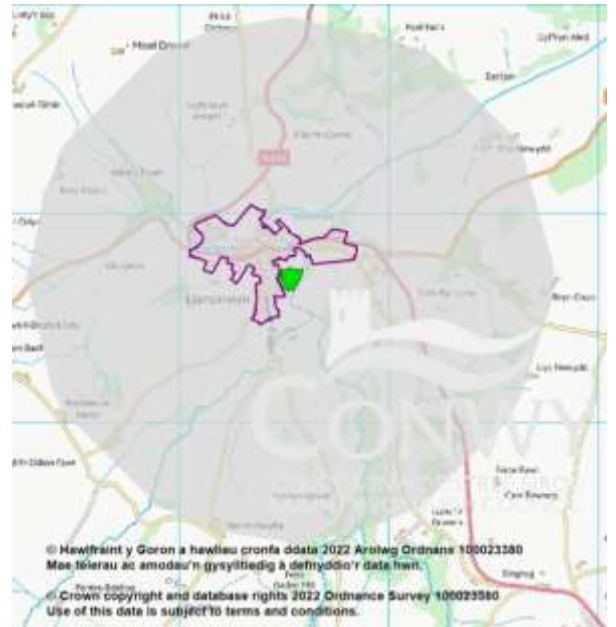
Map 16 - Playing pitches Groes  
Source: CCBC



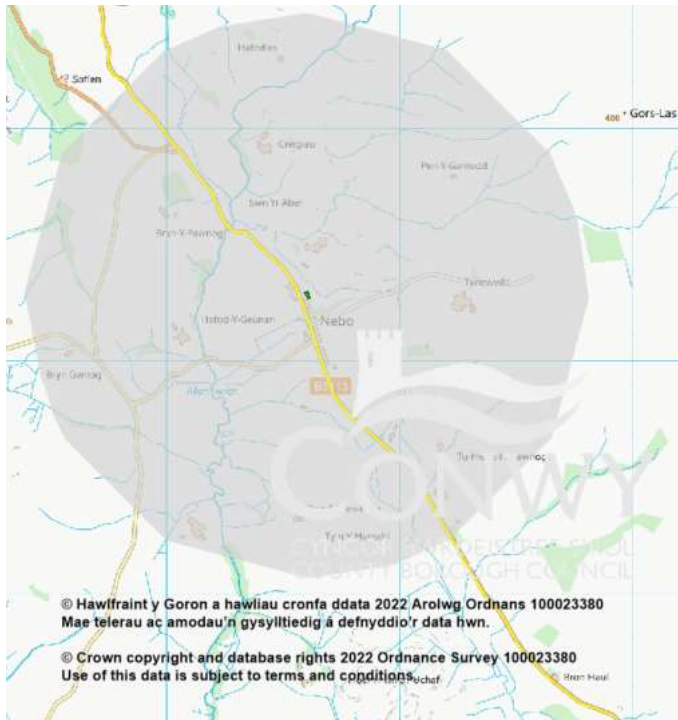
Map 17 - Playing pitches Llanfair TH  
Source: CCBC



Map 18 - Playing pitches Llanefnydd  
Source: CCBC



Map 19 - Playing pitches Llansannan  
Source: CCBC



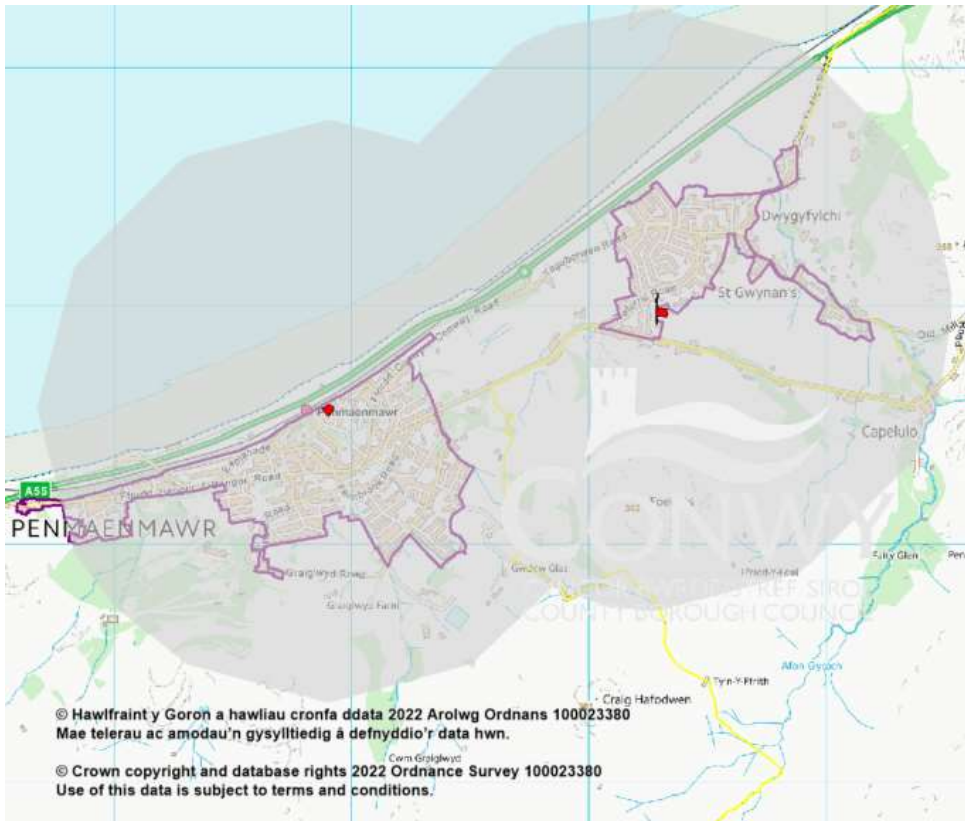
Map 20 - Playing pitches Nebo  
Source: CCBC

## 6.2 Outdoor sports

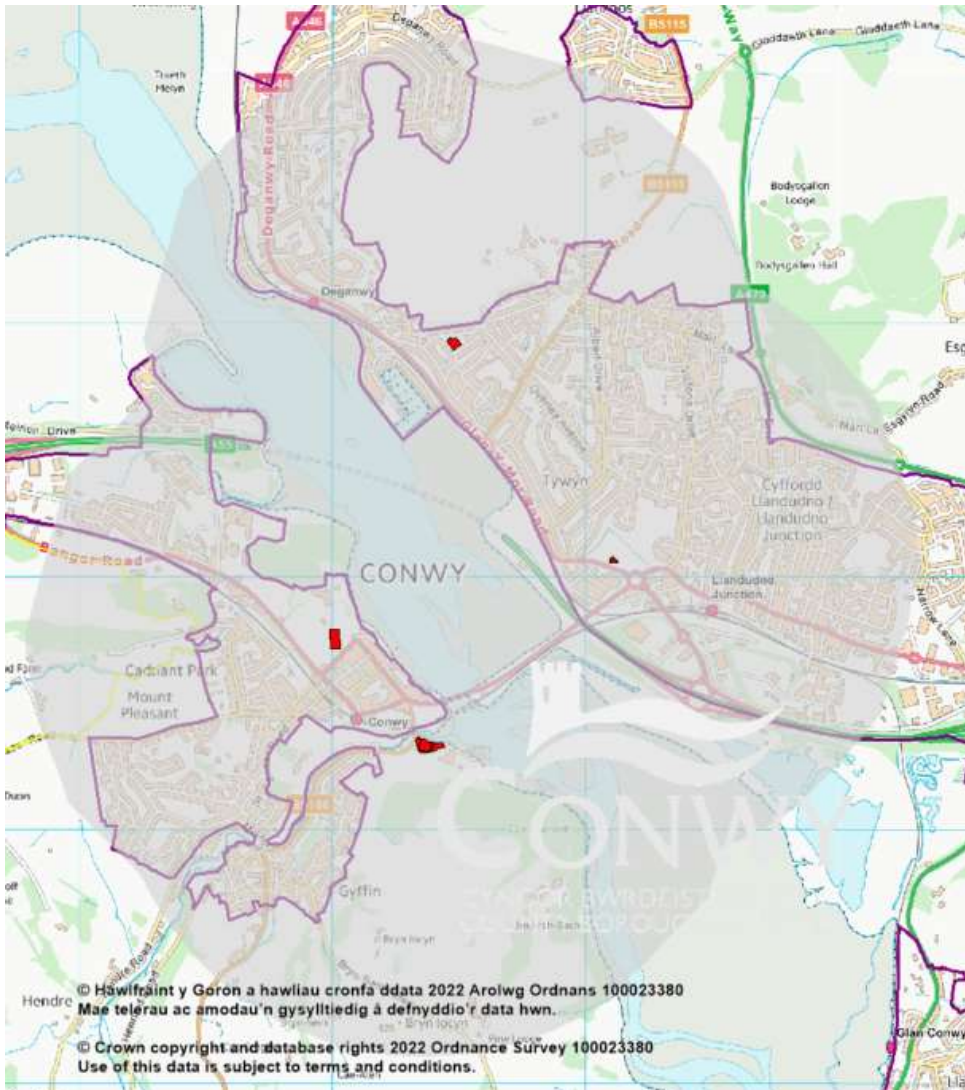
6.2.2 Fields in Trust guidelines recommend that all people live within a walking distance of 1,200 metres of outdoor sports facilities. The maps below show this distance in grey buffers surrounding each outdoor sports facility. Residential areas outside of these grey buffers fall outside of the recommended walking distance.



Map 21 - Outdoor sports Llanfairfechan  
Source: CCBC

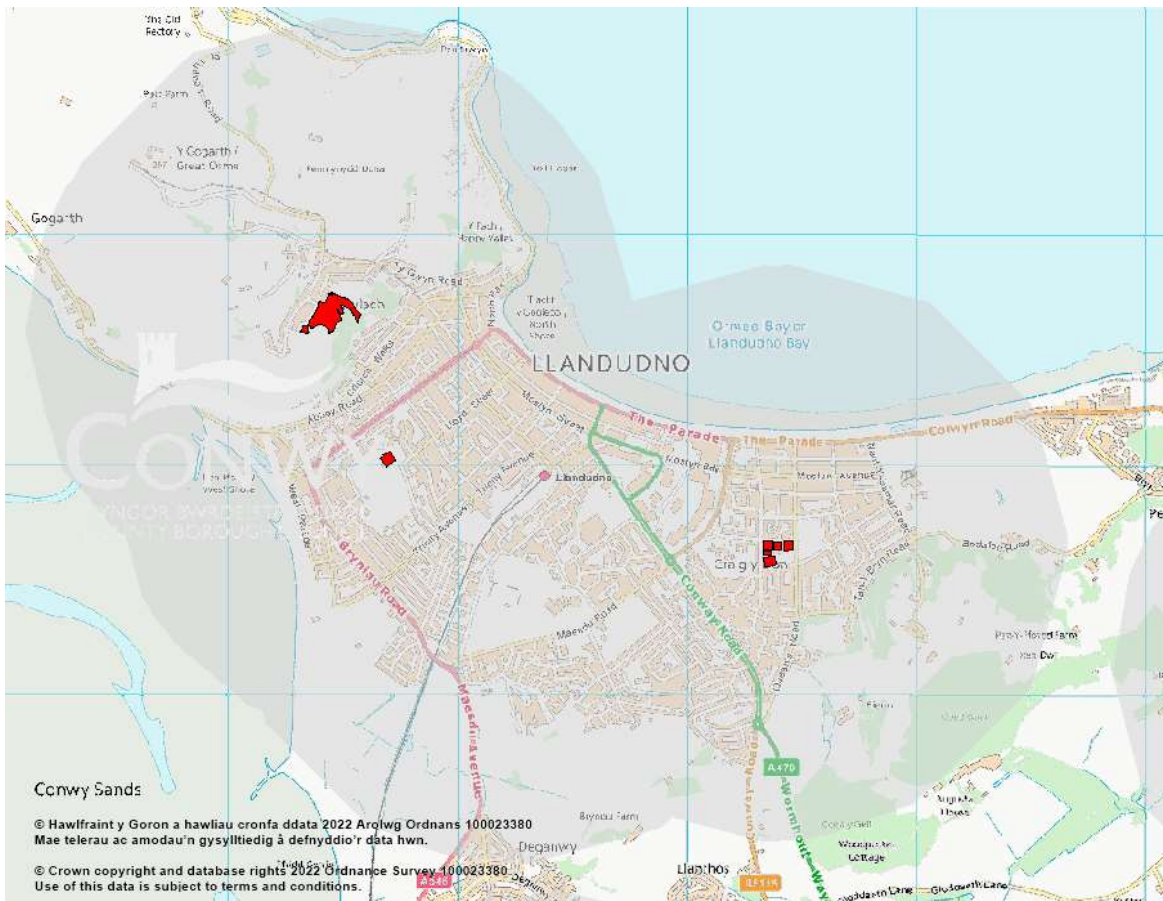


Map 22 - Outdoor sport Penmaenmawr and Dwygyfylchi  
Source: CCBC

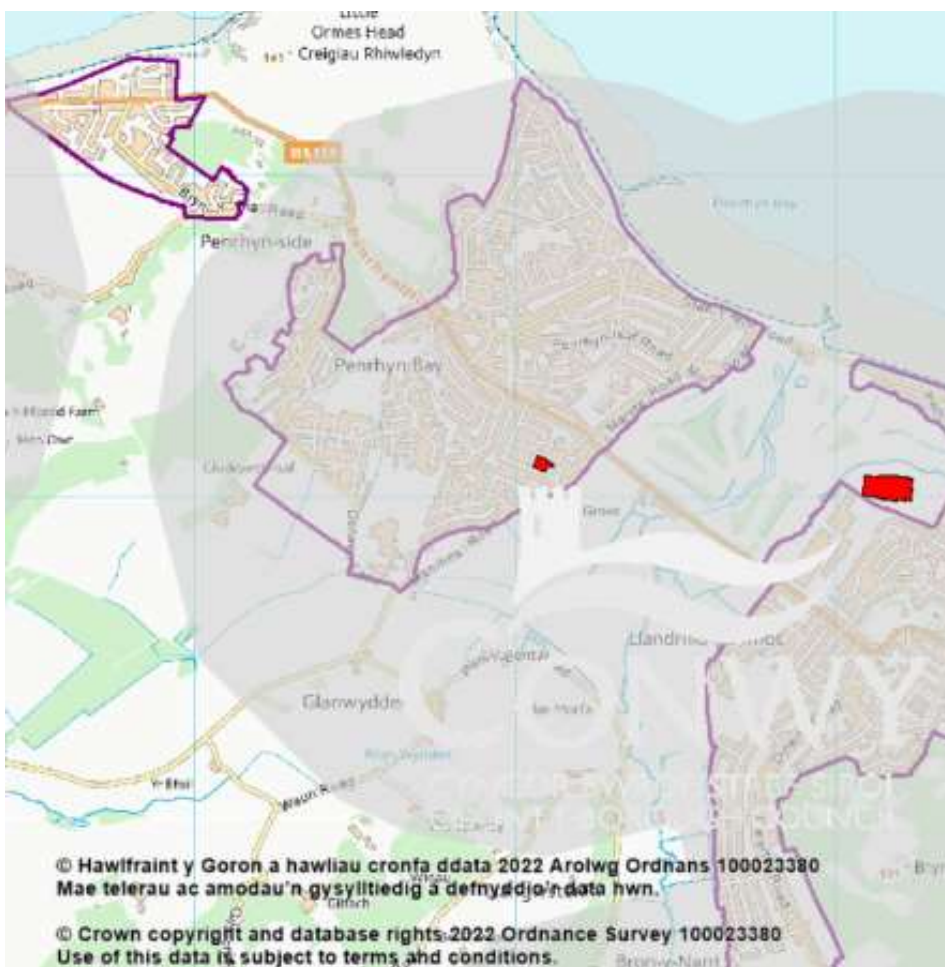


Map 23 - Outdoor sport Conwy, Deganwy and Llandudno Junction  
Source: CCBC

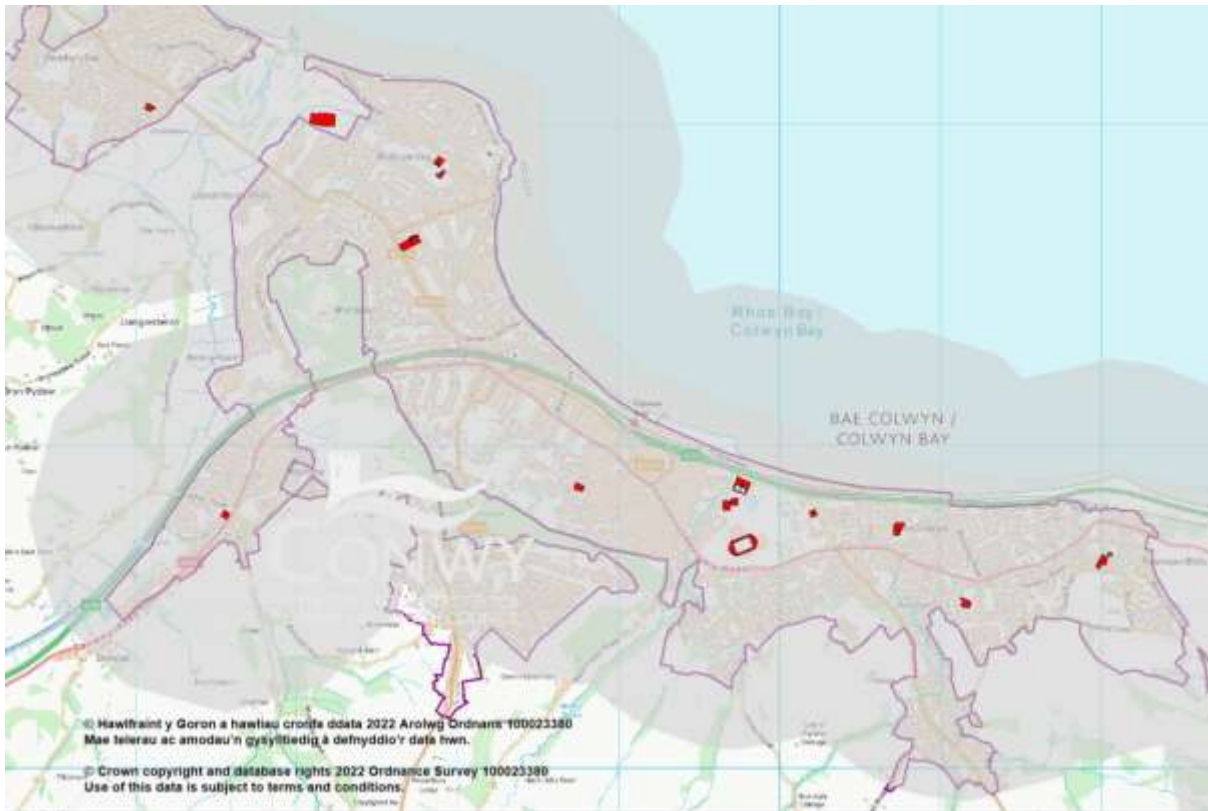




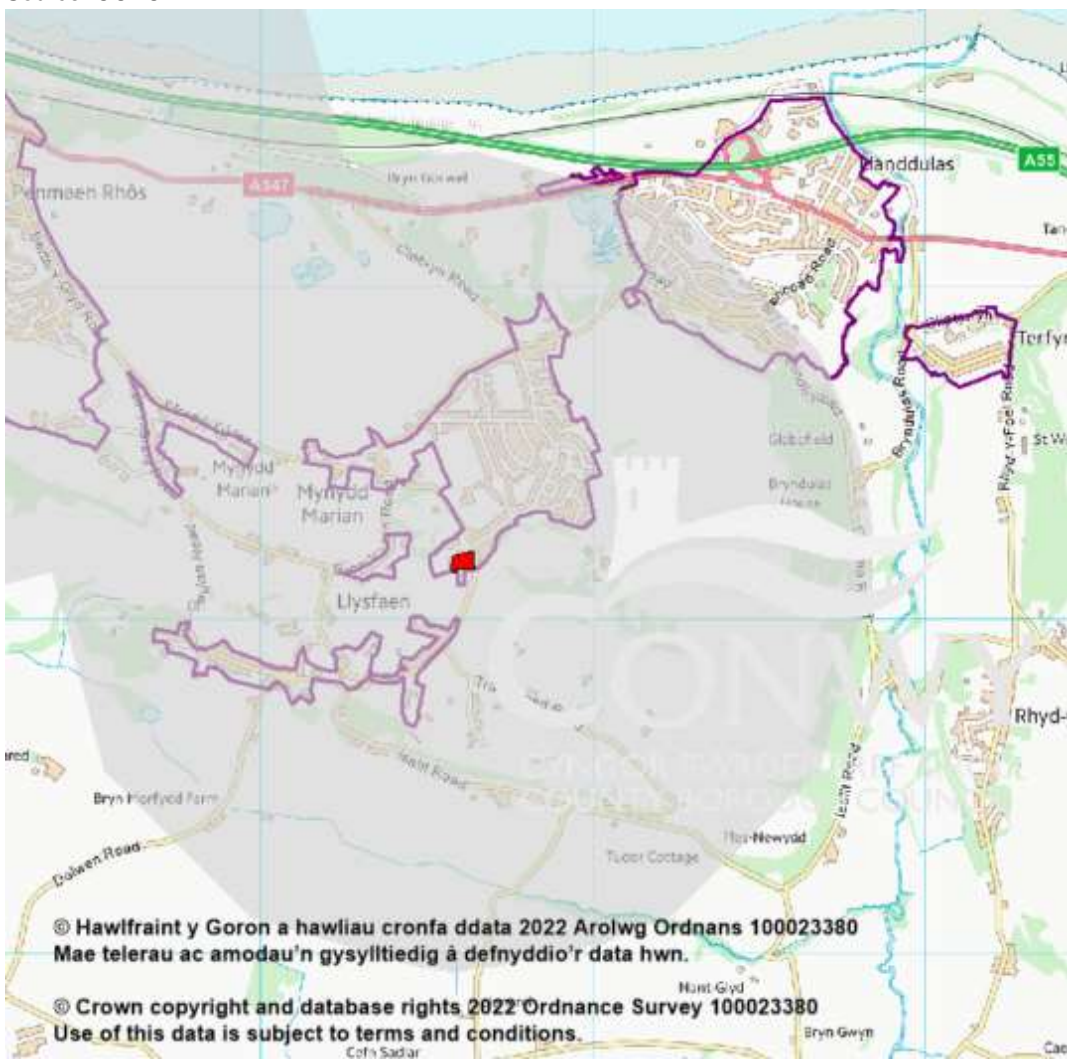
Map 24 - Outdoor sport Llandudno  
Source: CCBC



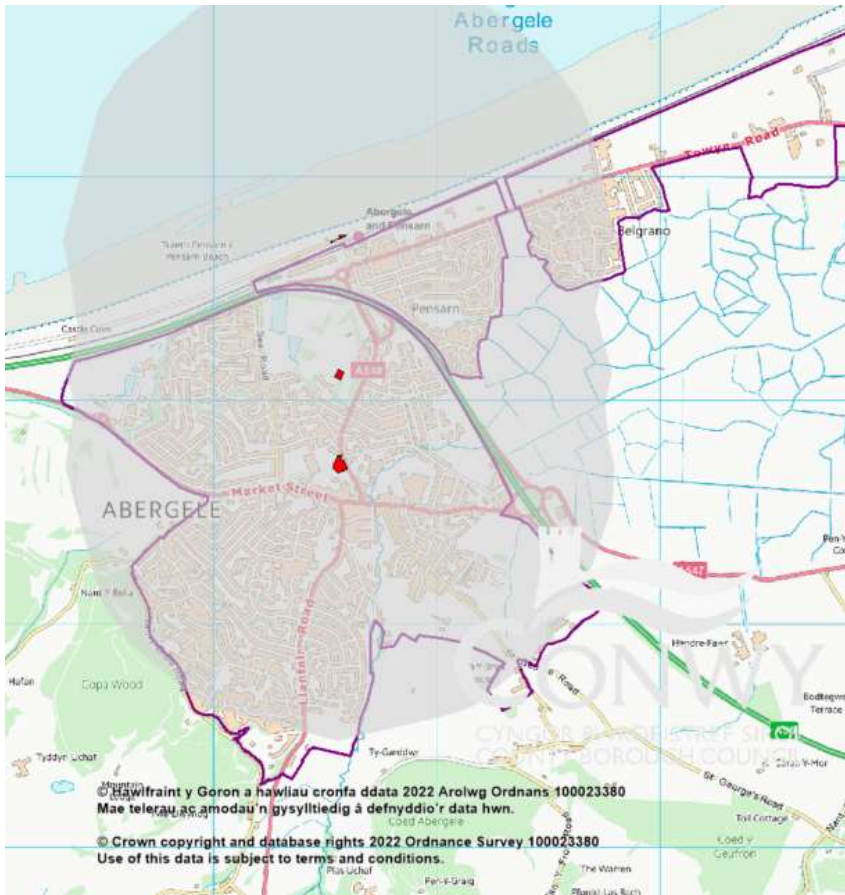
Map 25 - Outdoor sport Penrhyn Bay  
Source: CCBC



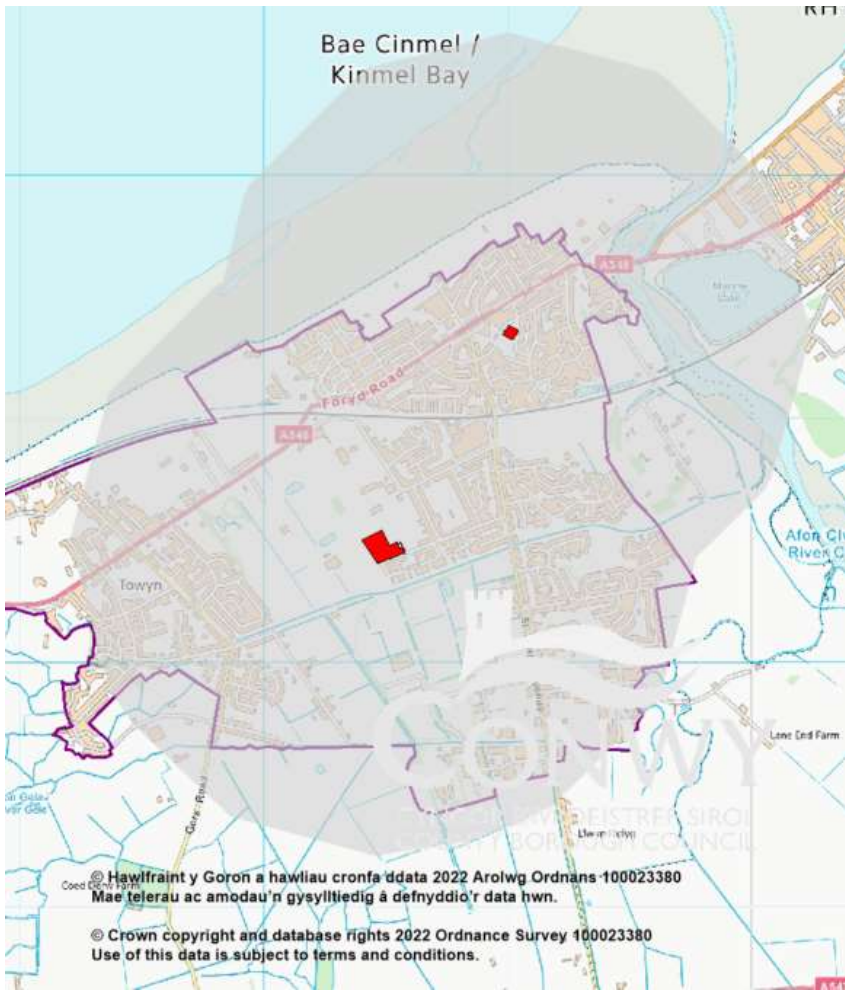
Map 26 - Outdoor sport Central  
Source: CCBC



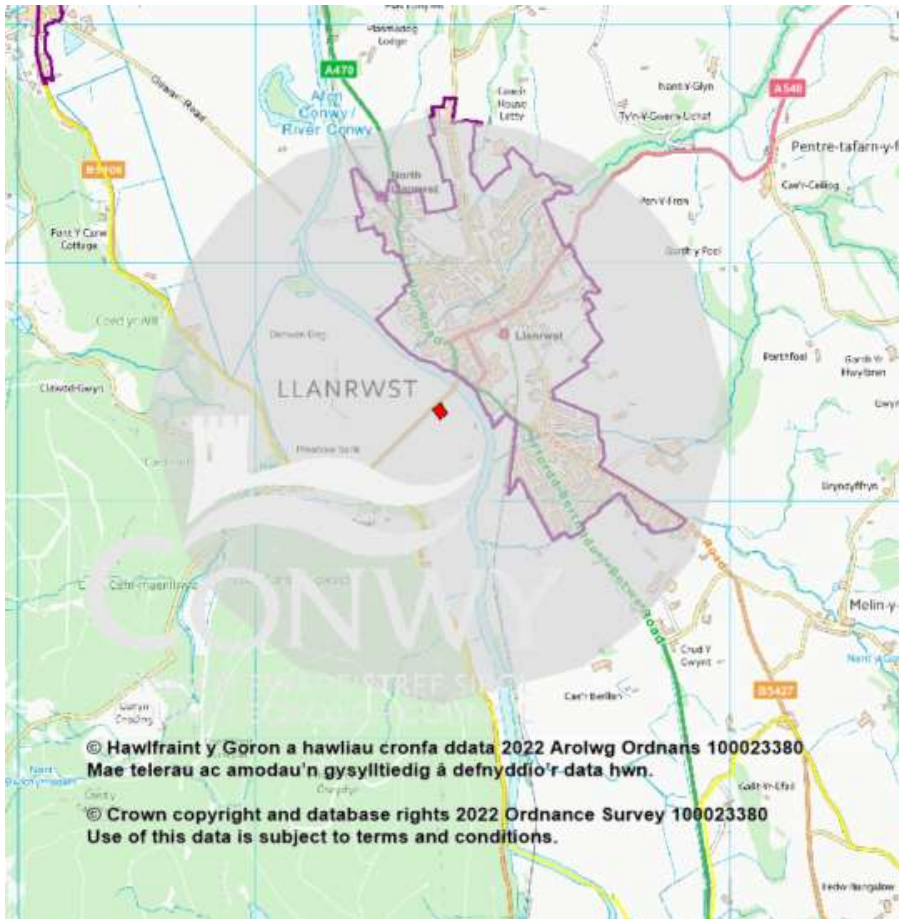
Map 27 - Outdoor sport Llysfaen  
Source: CCBC



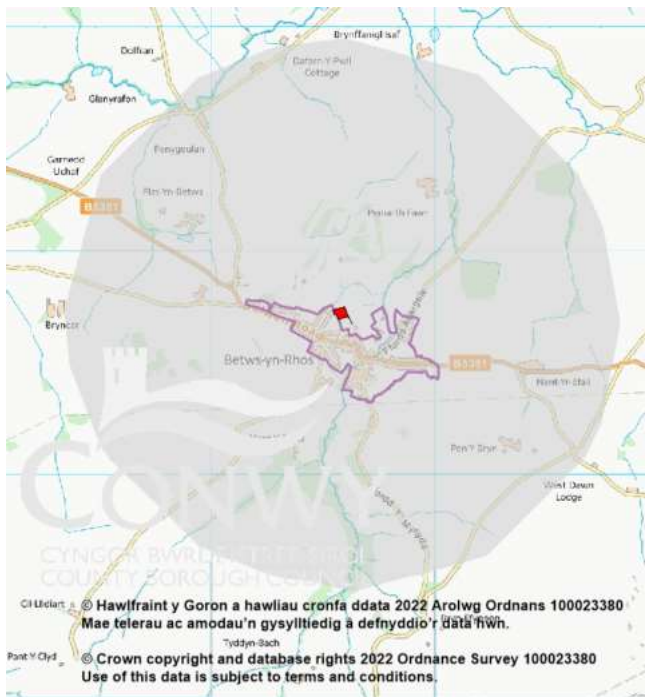
Map 28 - Outdoor sport Abergele  
Source: CCBC



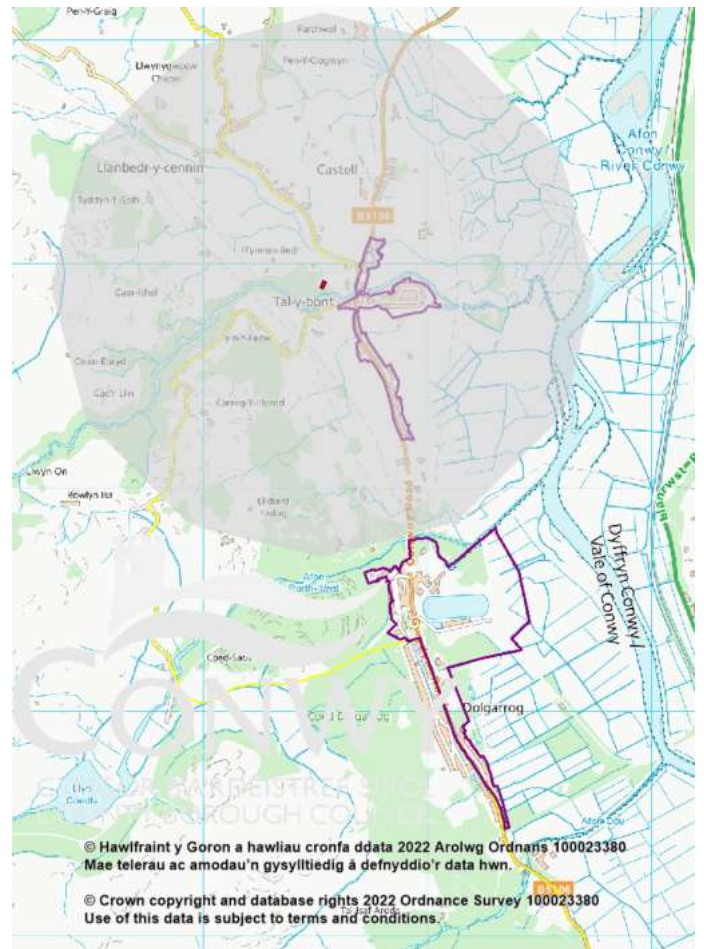
Map 29 - Outdoor sport Towyn and Kinmel Bay  
Source: CCBC



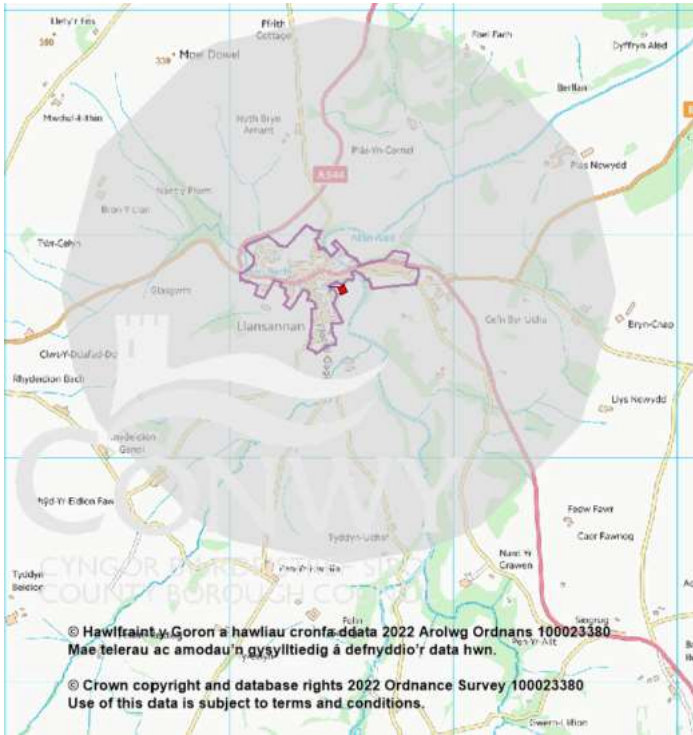
Map 30 - Outdoor sport Llanrwst  
Source: CCBC



Map 31 - Outdoor sport Betws yn Rhos  
Source: CCBC



Map 32 - Outdoor sport Tal-y-bont  
Source: CCBC



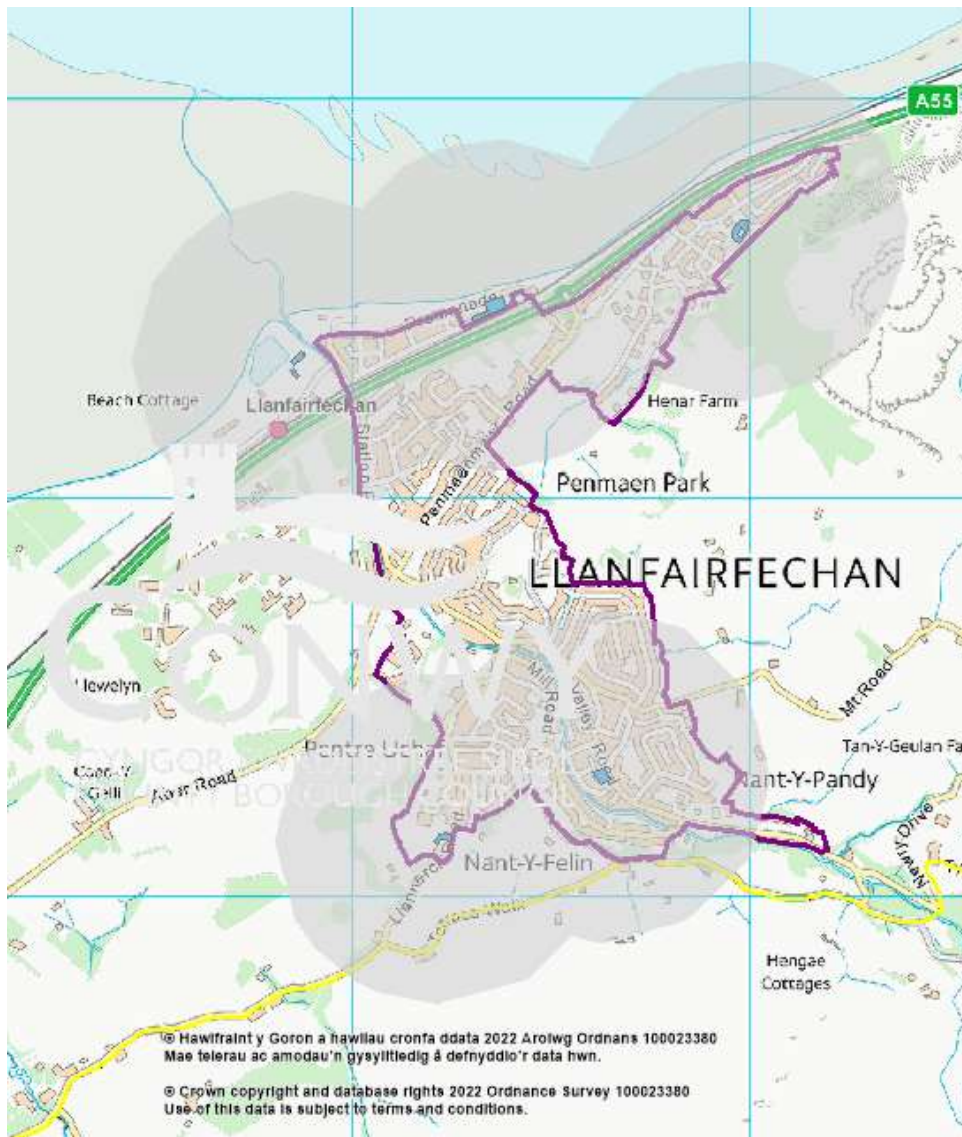
Map 33 - Outdoor sport Llansannan  
Source: CCBC

### 6.3 Equipped/Designated Play Areas

6.3.3 Fields in Trust guidelines recommend that all people live within a walking distance of:

- 100 metres of a LAP
- 400 metres of a LEAP
- 1,000 metres of a NEAP

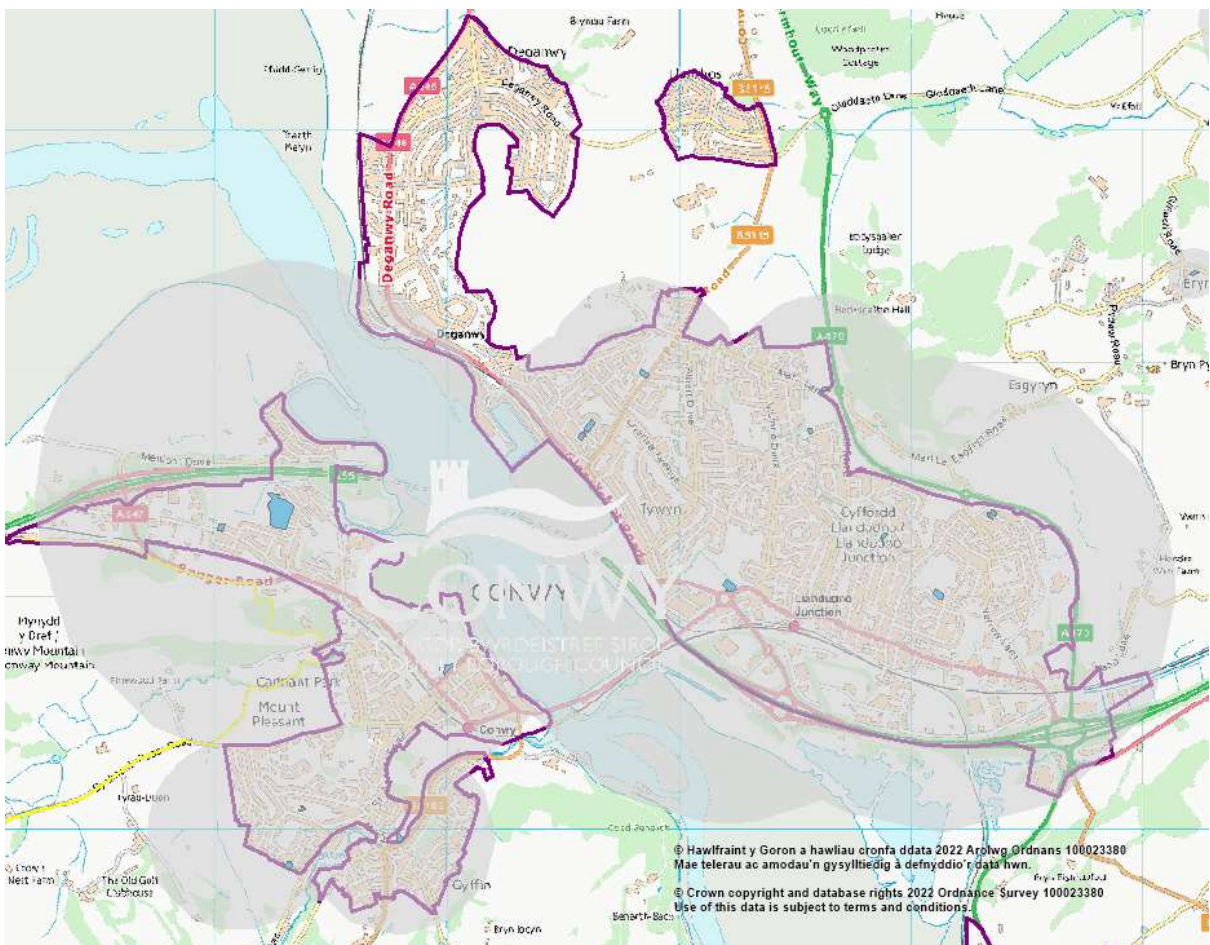
6.3.4 The maps below show this distance in grey buffers surrounding each formal play area. Residential areas outside of these grey buffers fall outside of the recommended walking distance.



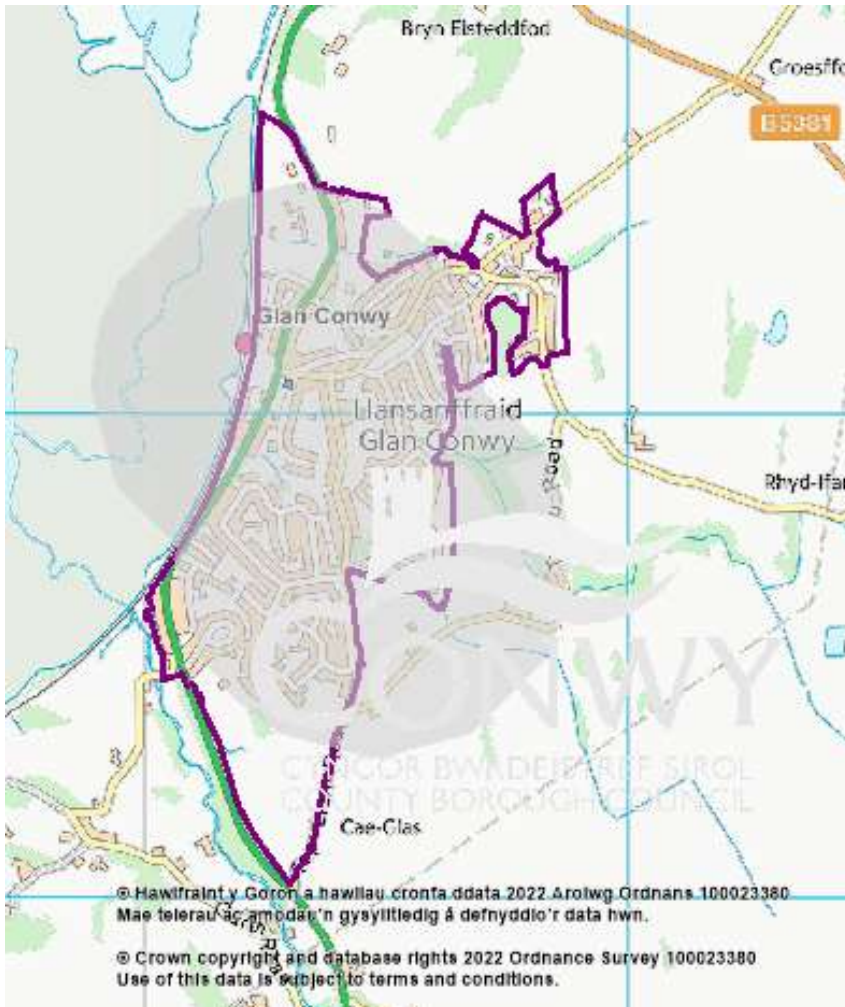
Map 34 - Equipped/Designated play areas Llanfairfechan  
Source CCBC



Map 35 - Equipped/Designated play areas Penmaenmawr and Dwygyfylchi  
Source CCBC



Map 36 - Equipped/Designated play areas Conwy, Deganwy and Llandudno Junction  
Source CCBC

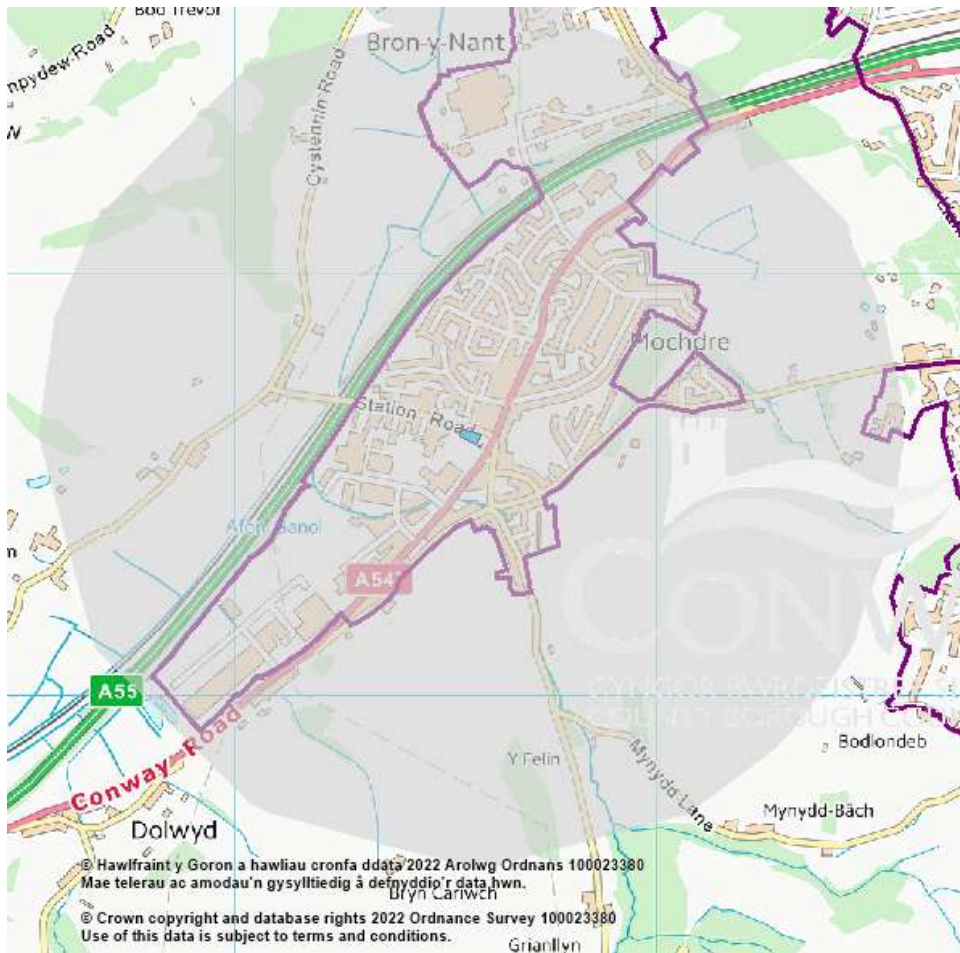


Map 37 - Equipped/Designated play areas Glan Conwy  
Source CCBC

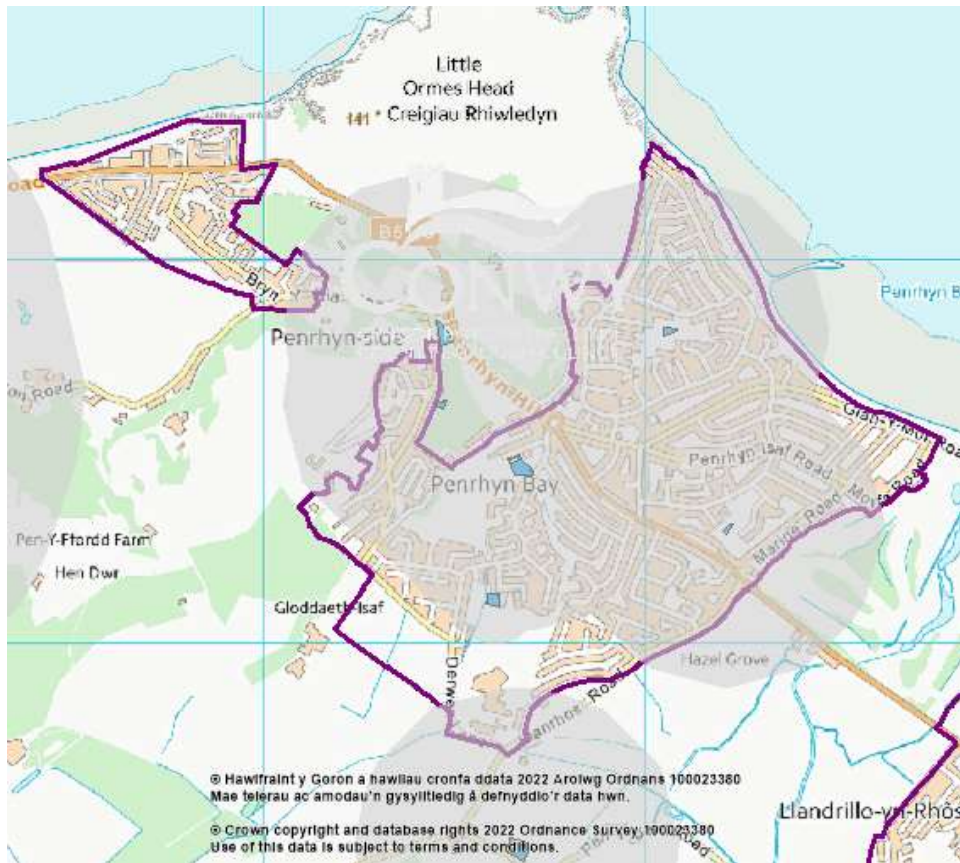


Map 38 - Equipped/Designated play areas Llandudno  
Source CCBC

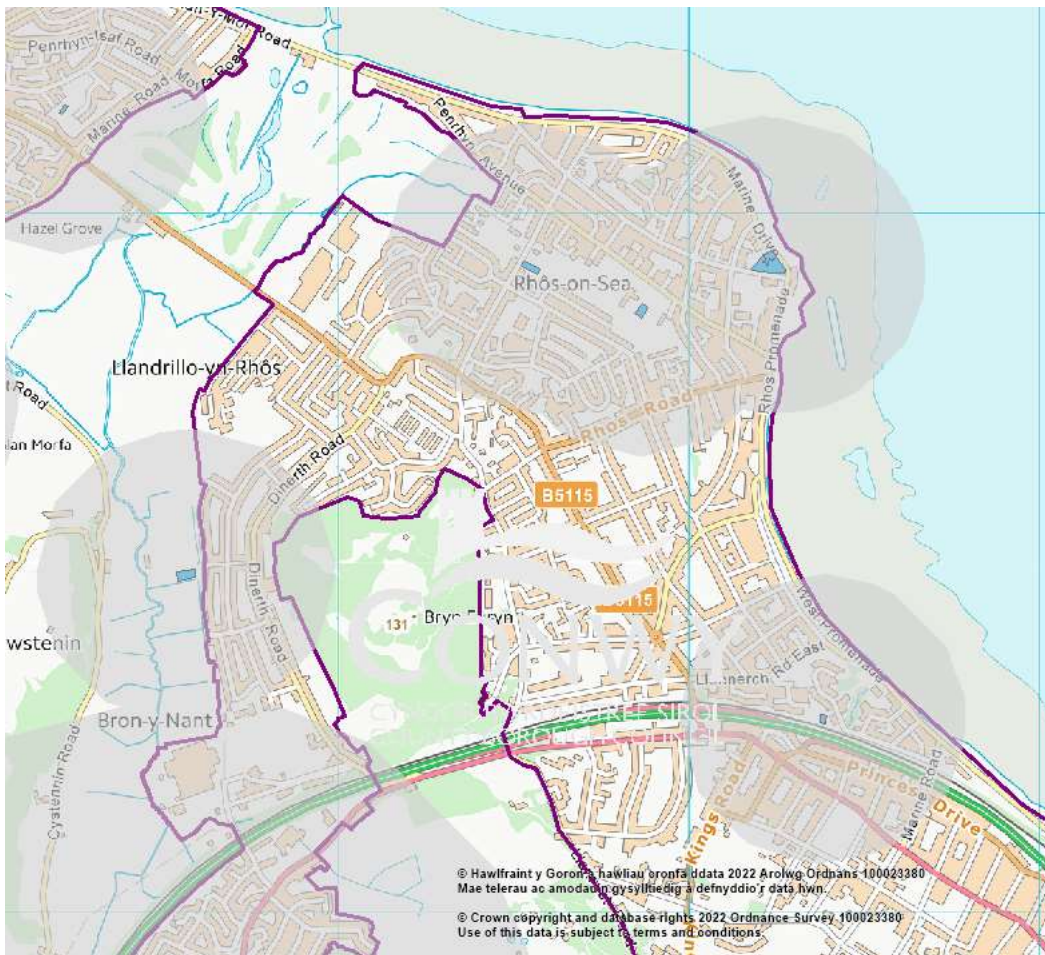




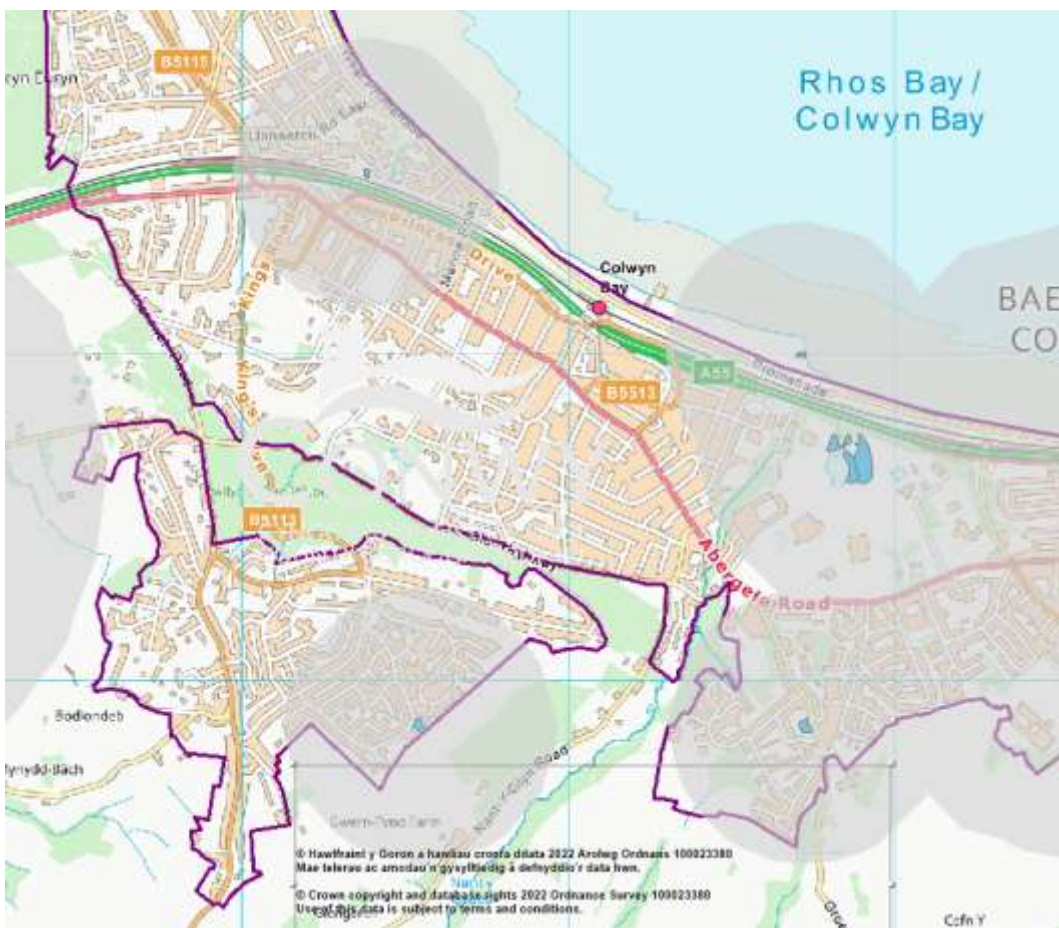
Map 39 - Equipped/Designated play areas Mochdre  
Source CCBC



Map 40 - Equipped/Designated play areas Penrhyn Bay  
Source CCBC



Map 41 - Equipped/Designated play areas Rhos on Sea  
Source CCBC



Map 42 - Equipped/Designated play areas Colwyn Bay  
Source CCBC



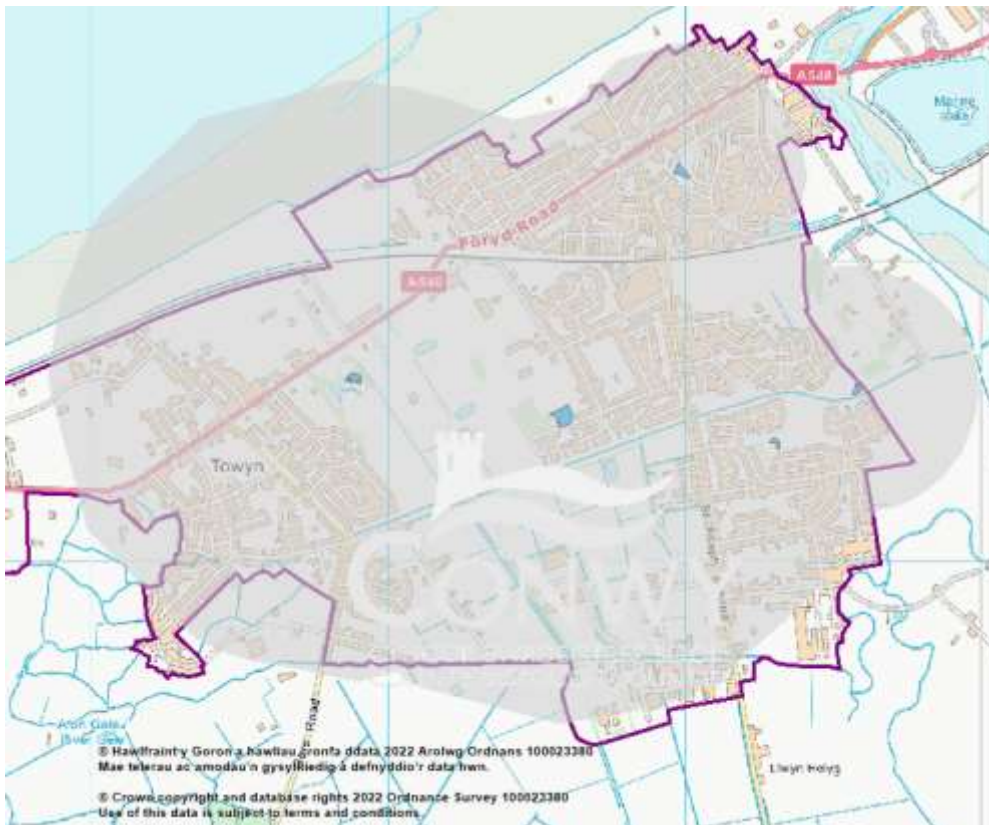
Map 43 - Equipped/Designated play areas Old Colwyn  
Source CCBC



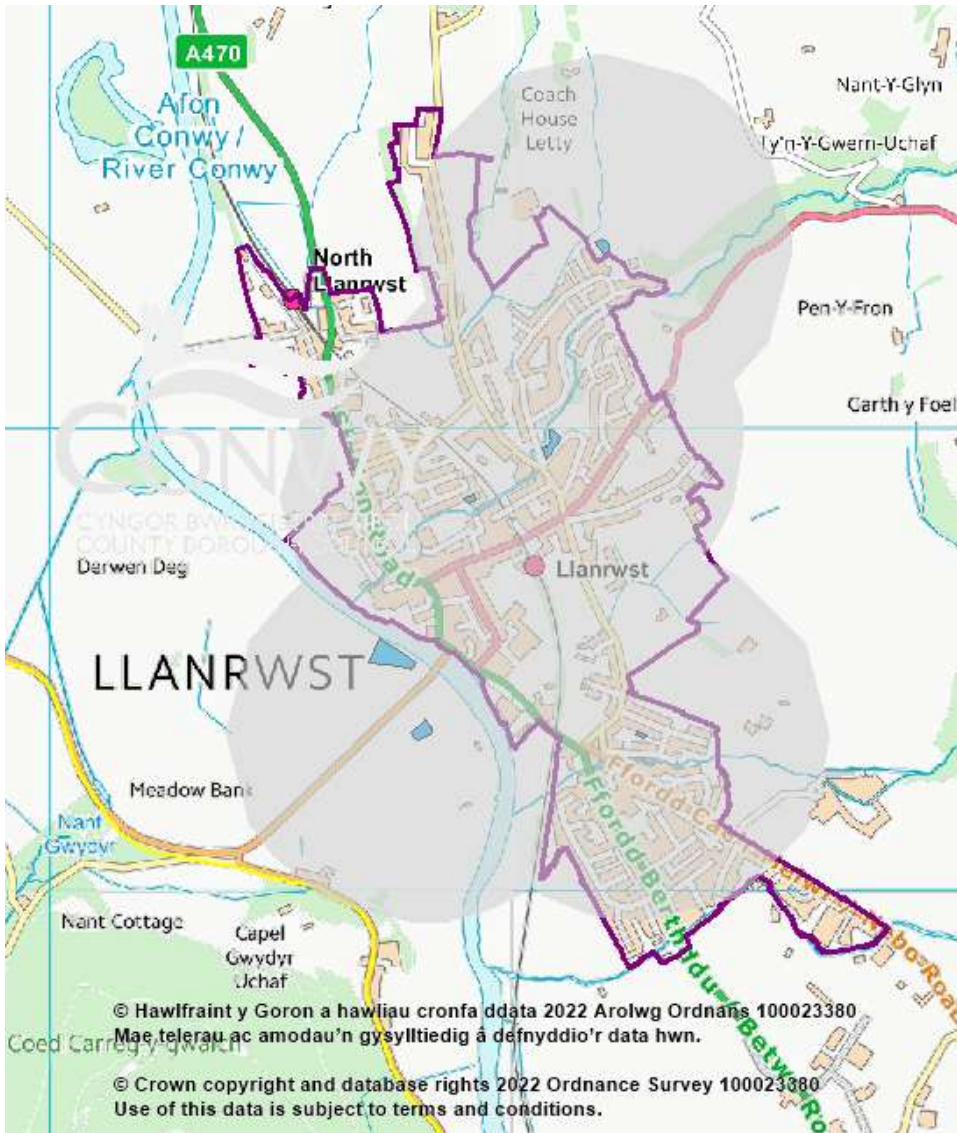
Map 44 - Equipped/Designated play areas Llysaen and Llanddulas  
Source CCBC



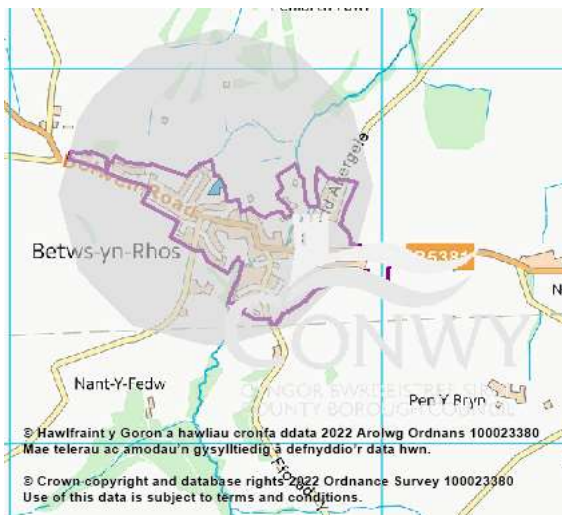
Map 45 - Equipped/Designated play areas Abergele  
Source CCBC



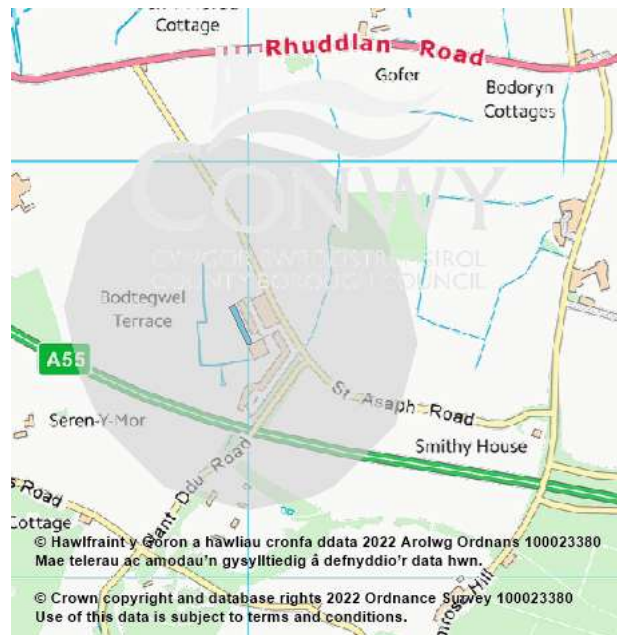
Map 46 - Equipped/Designated play areas Towyn and Kinmel Bay  
Source CCBC



Map 47 - Equipped/Designated play areas Llanrwst  
Source CCBC



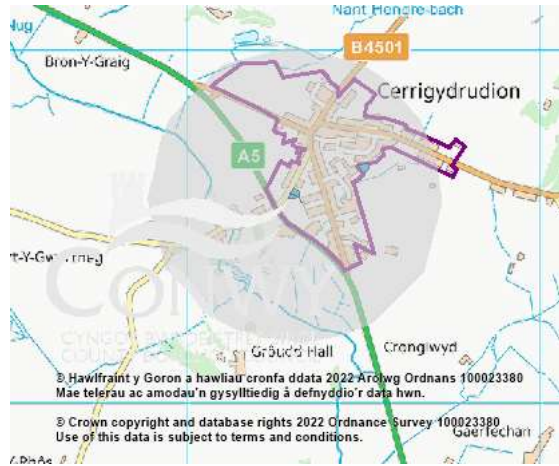
Map 48 - Equipped/Designated play areas Betws yn Rhos  
Source CCBC



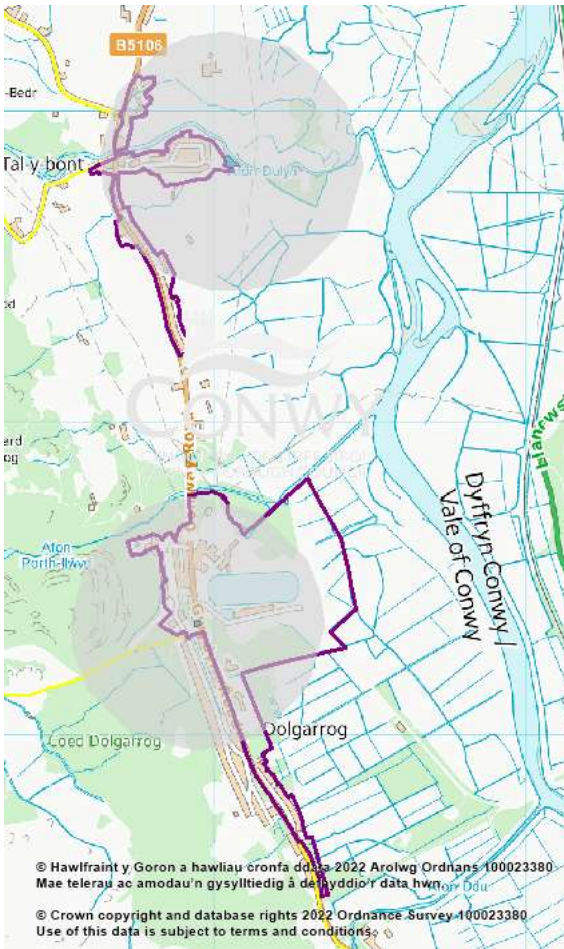
Map 49 - Equipped/Designated play areas Bodtegwel  
Source CCBC



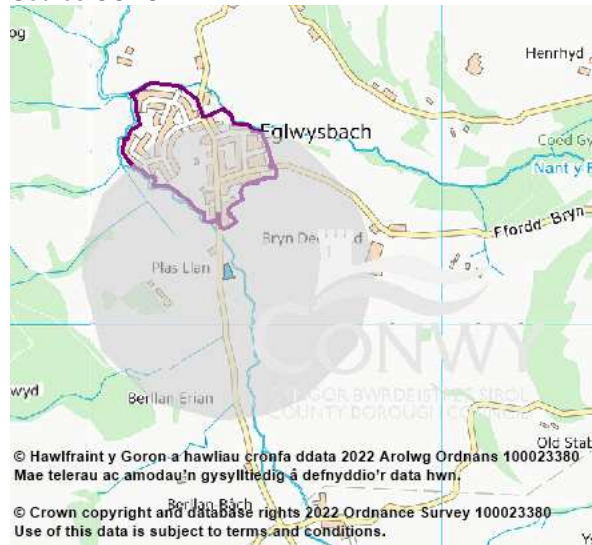
Map 50 - Equipped/Designated play areas Bryn Pydew  
Source CCBC



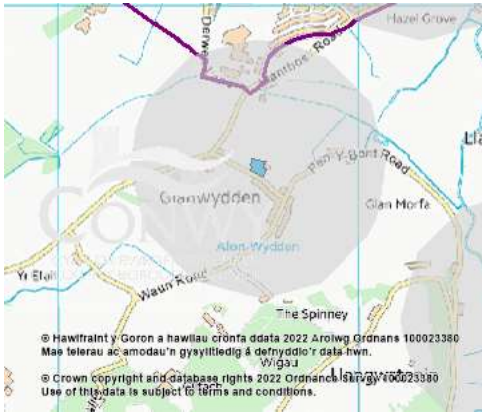
Map 51 - Equipped/Designated play areas Cerrigydrudion  
Source CCBC



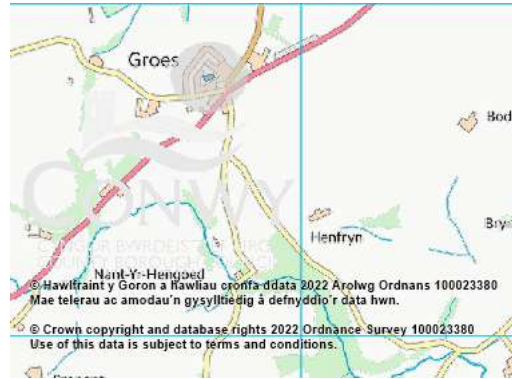
Map 52 - Equipped/Designated play areas Dolgarrog and Tal-y-bont  
Source CCBC



Map 53 - Equipped/Designated play areas Eglwysbach  
Source CCBC



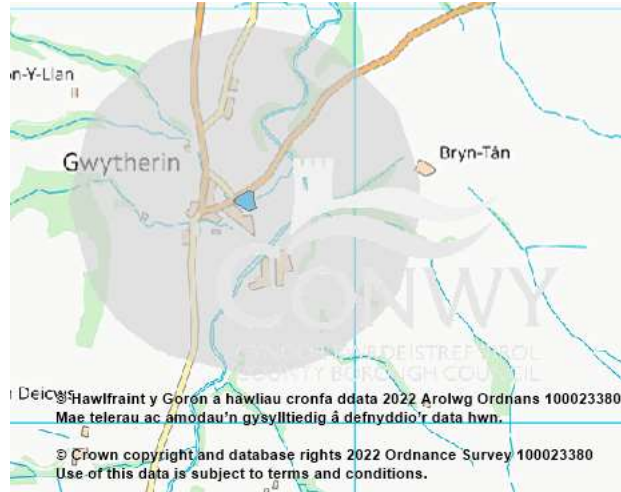
Map 54 - Equipped/Designated play areas  
Glanwydden  
Source CCBC



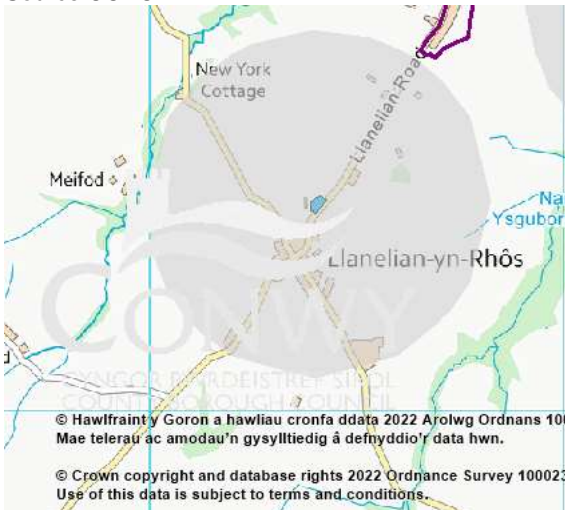
Map 55 - Equipped/Designated play areas Groes  
Source CCBC



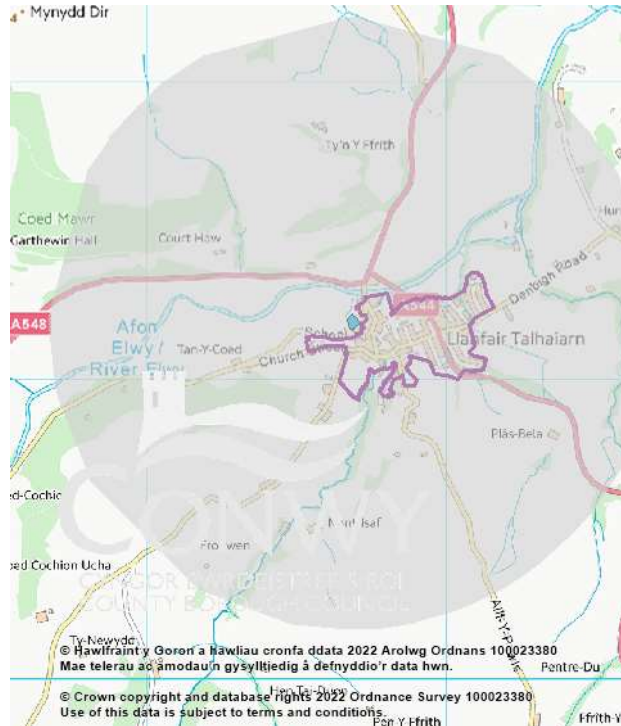
Map 56 - Equipped/Designated play areas  
Groesffordd and Henryd  
Source CCBC



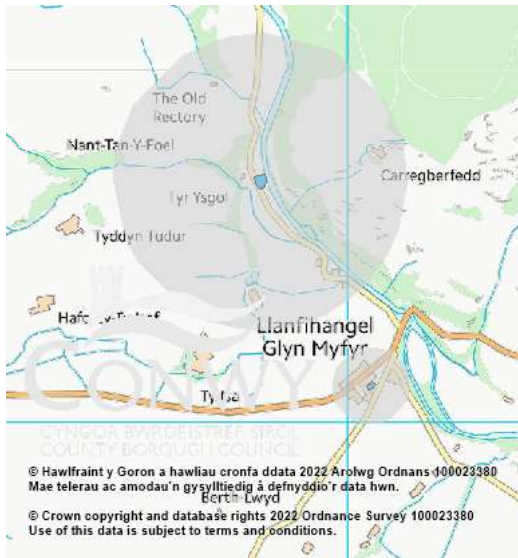
Map 57 - Equipped/Designated play areas Gwytherin  
Source CCBC



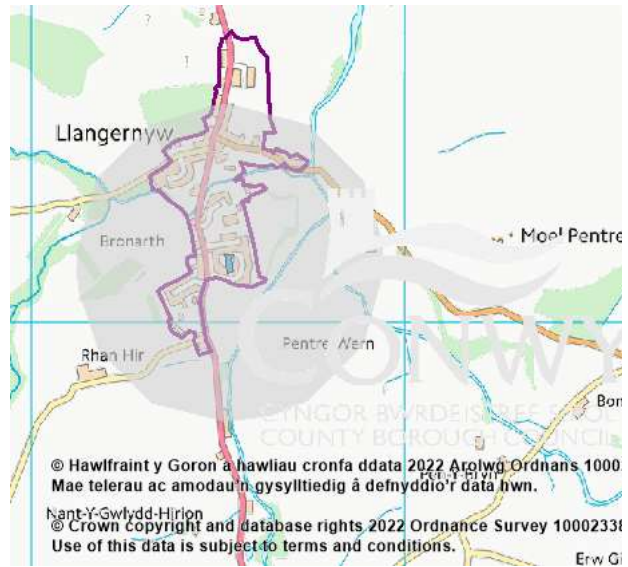
Map 58 - Equipped/Designated play areas  
Llanellian  
Source CCBC



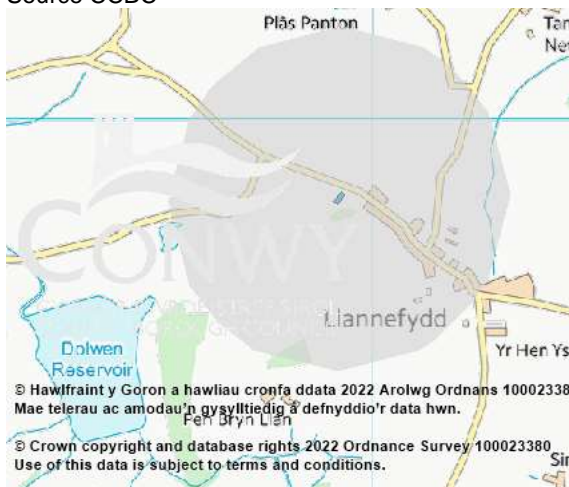
Map 59 - Equipped/Designated play areas Llanfair TH  
Source CCBC



Map 60 - Equipped/Designated play areas Llanfihangel  
Source CCBC



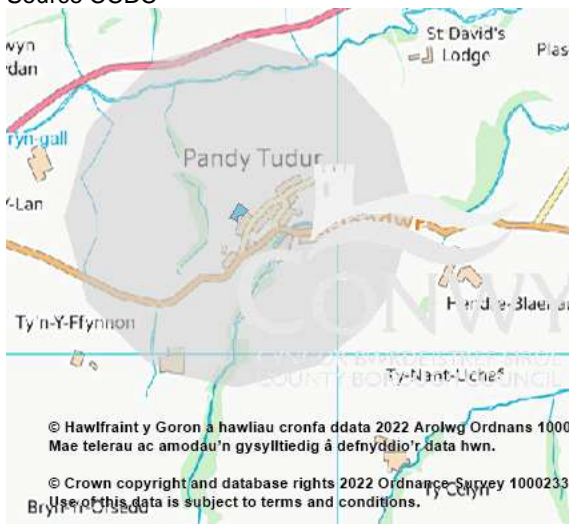
Map 61 - Equipped/Designated play areas Llangernyw  
Source CCBC



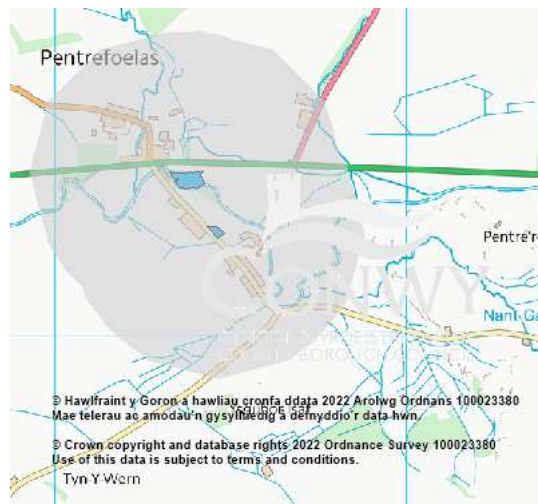
Map 62 - Equipped/Designated play areas Llanefydd  
Source CCBC



Map 63 - Equipped/Designated play areas Llansannan  
Source CCBC

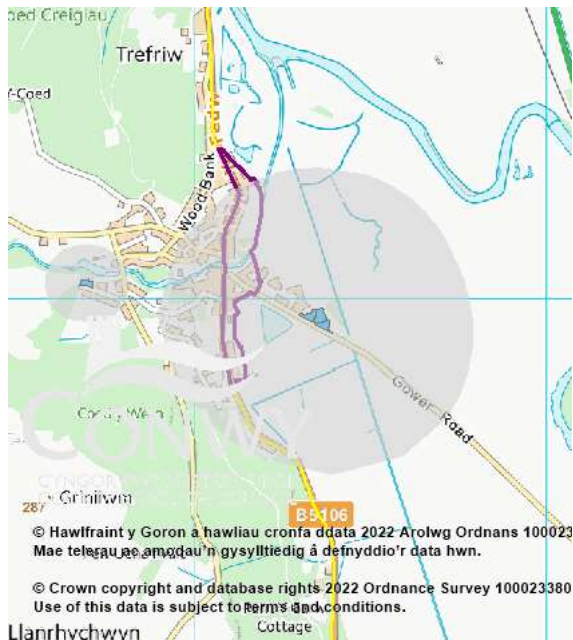


Map 64 - Equipped/Designated play areas Pandy Tudur  
Source CCBC



Map 65 - Equipped/Designated play areas Pentrefoelas  
Source CCBC

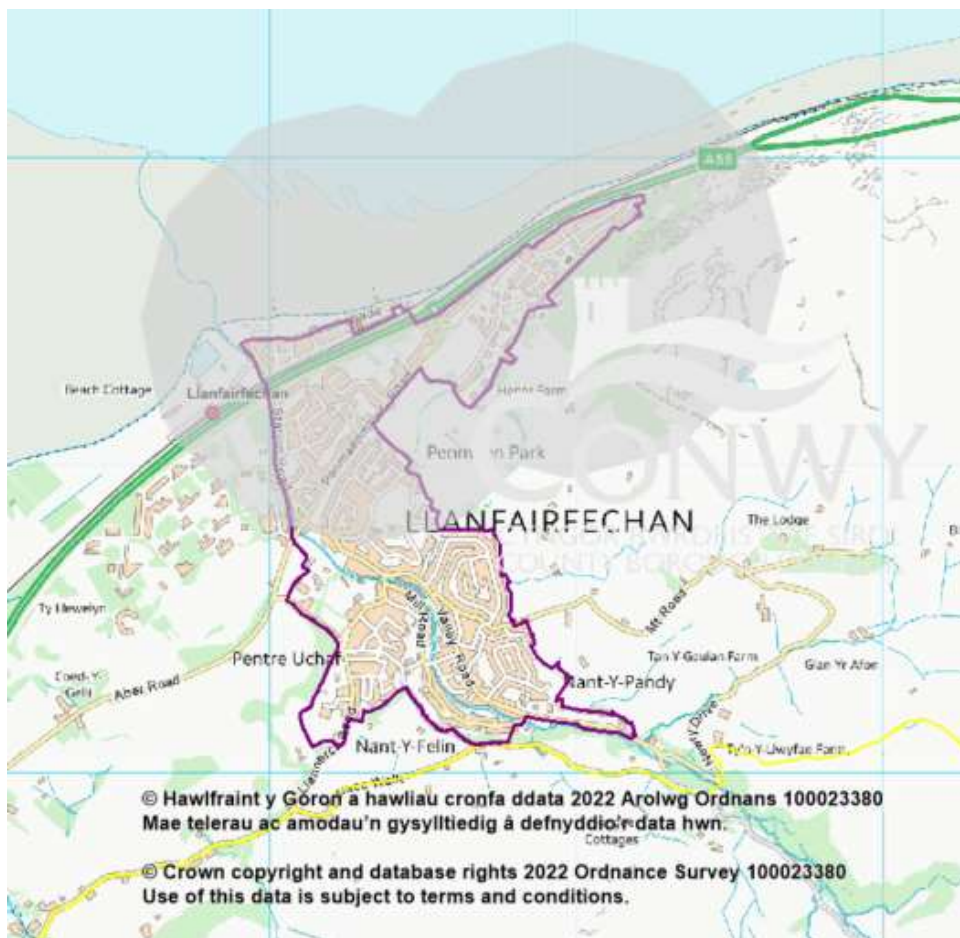




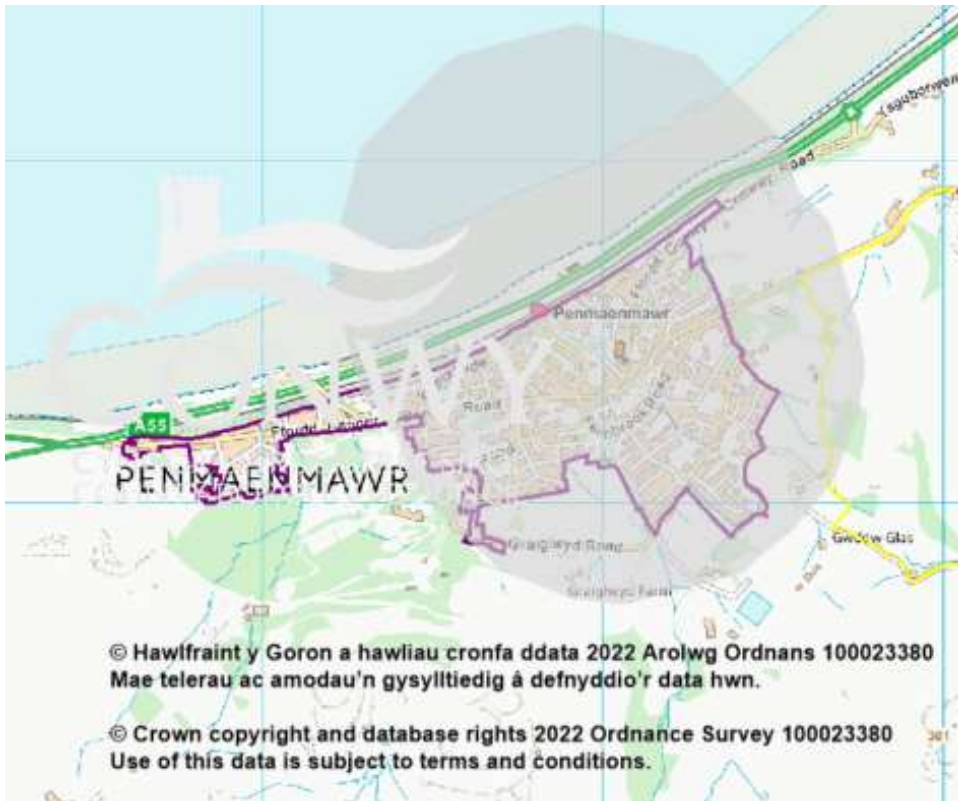
Llanrhychwyn  
Map 66 - Equipped/Designated play areas Trefriw  
Source CCBC

## 6.4 Other Outdoor Provision

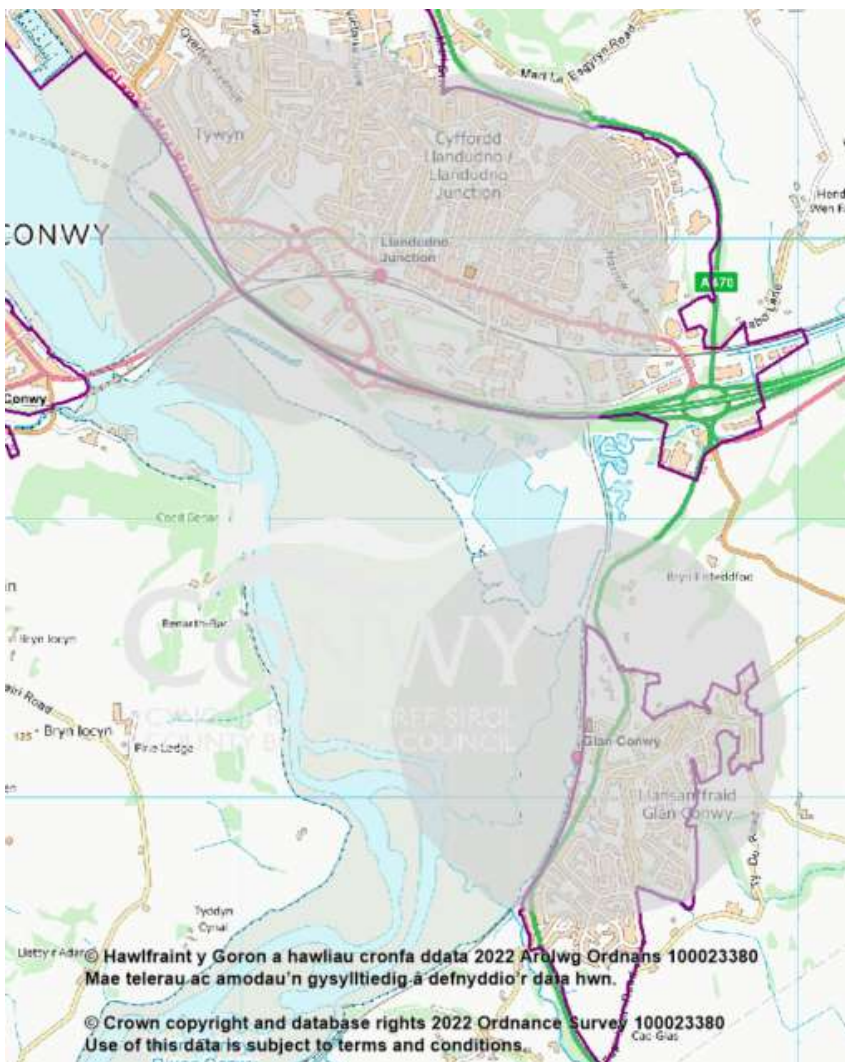
6.4.5 Fields in Trust guidelines recommend that all people live within a walking distance of 700 metres of other outdoor provision (MUGAs and skate parks). The maps below show this distance in grey buffers surrounding each MUGA and skate park. Residential areas outside of these grey buffers fall outside of the recommended walking distance.



Map 67 – Other outdoor provision Llanfairfechan  
Source CCBC



Map 68 – Other outdoor provision Penmaenmawr  
 Source CCBC



Map 69 – Other outdoor provision Llandudno Junction and Glan Conwy  
 Source CCBC



Map 70 – Other outdoor provision Llandudno  
 Source CCBC



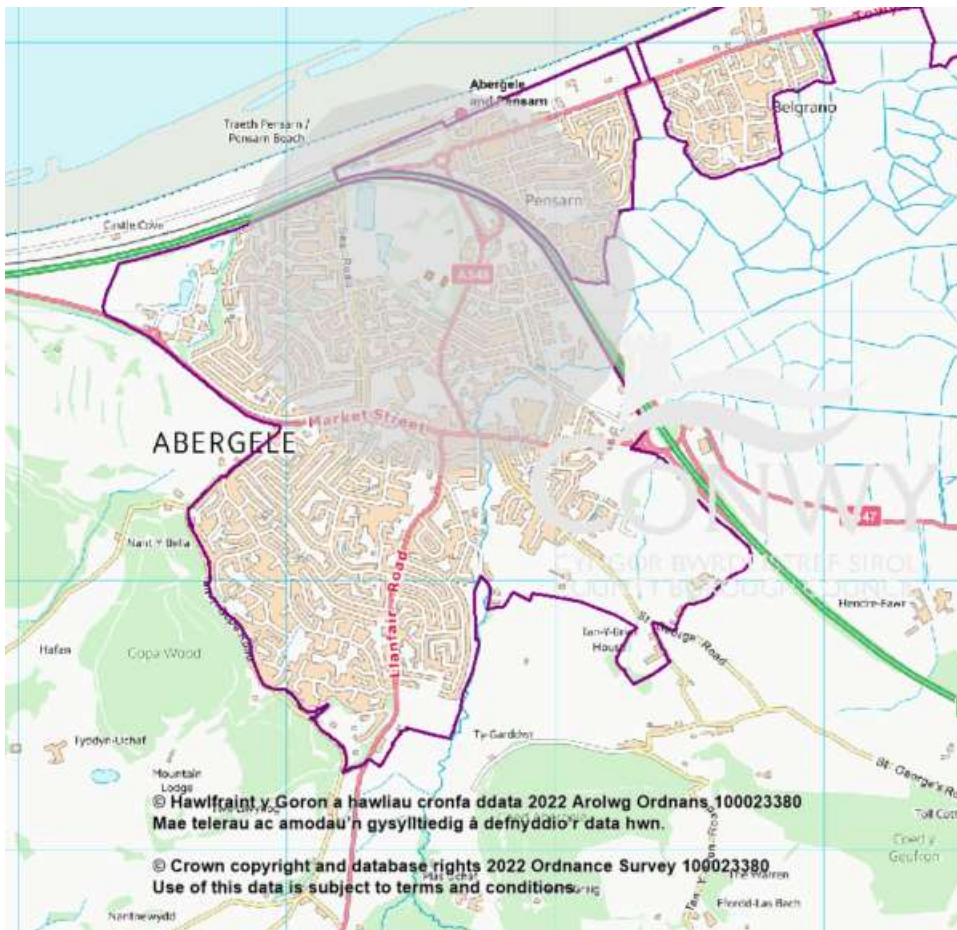
Map 71 – Other outdoor provision Penrhyn Bay  
Source CCBC



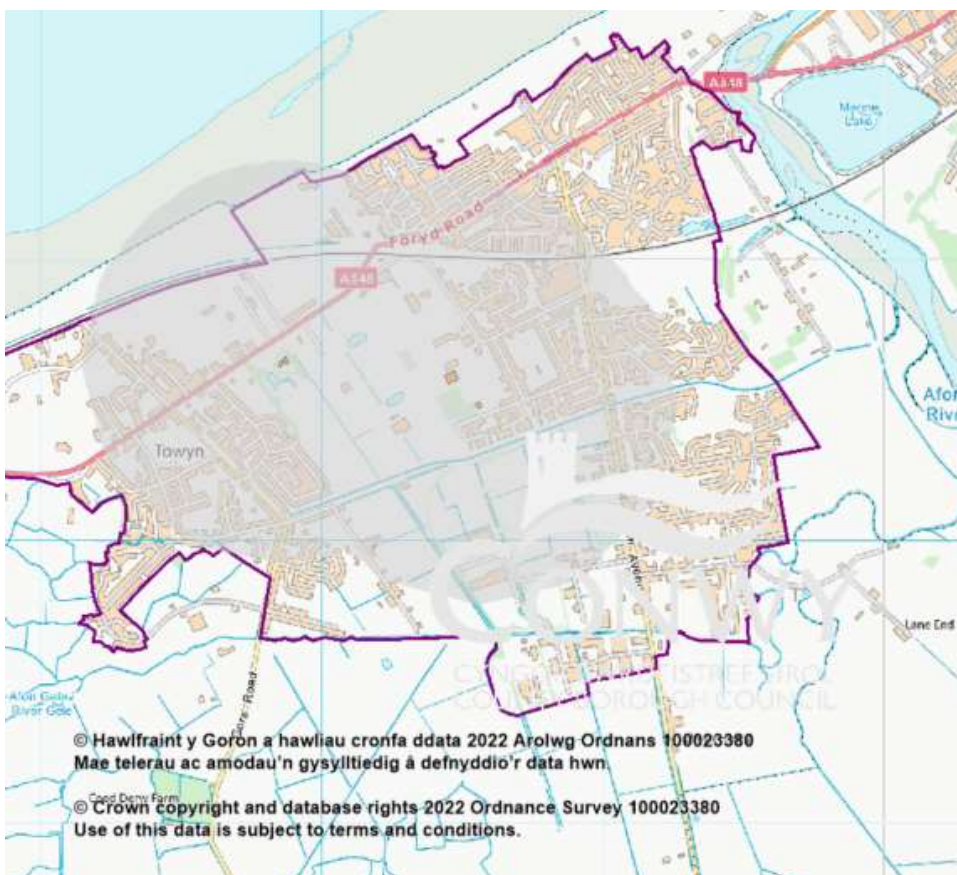
Map 72 – Other outdoor provision Central  
Source CCBC



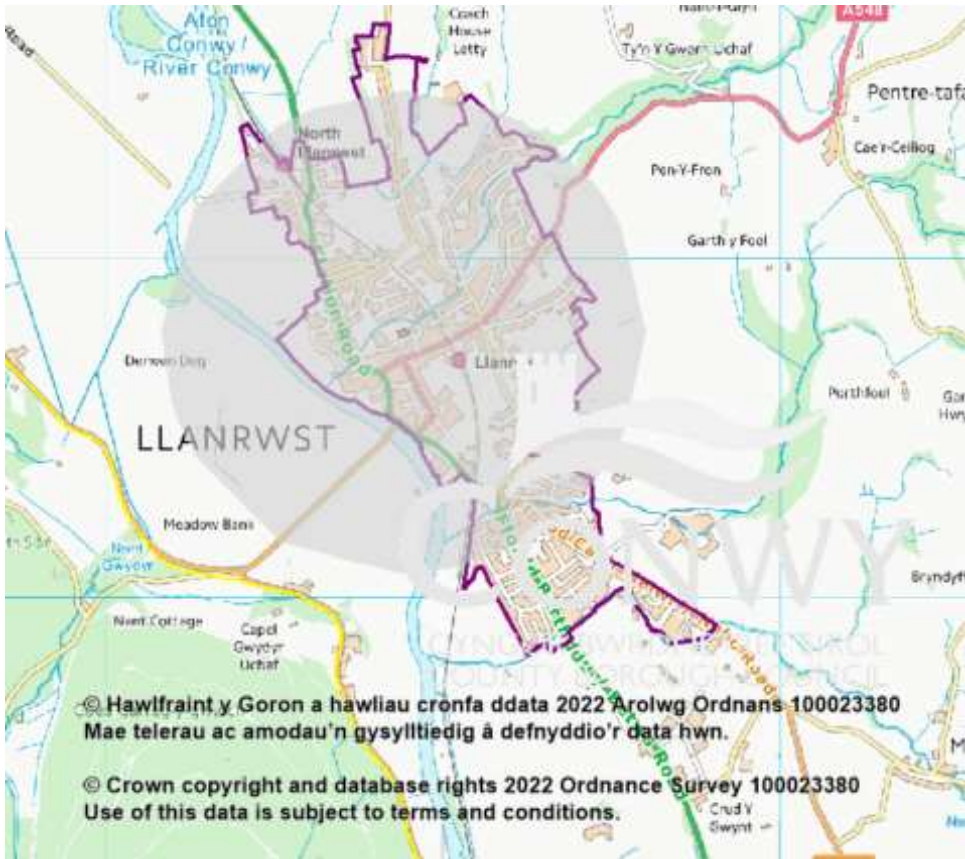
Map 73 – Other outdoor provision Llysfaen  
Source CCBC



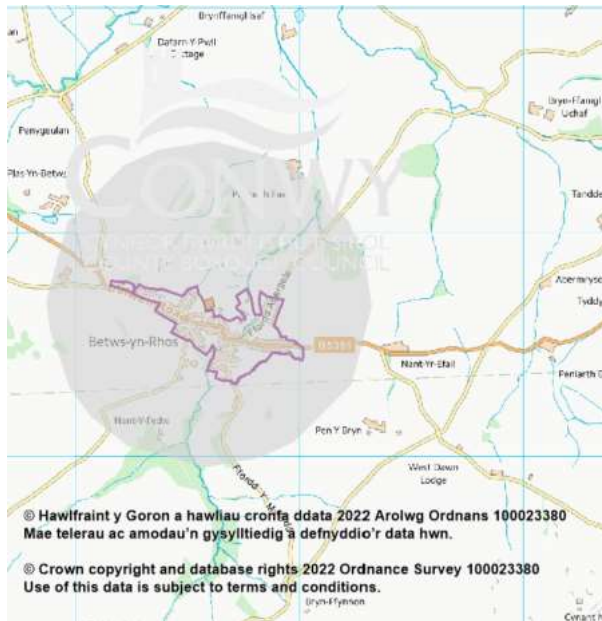
Map 74 – Other outdoor provision Abergele  
Source CCBC



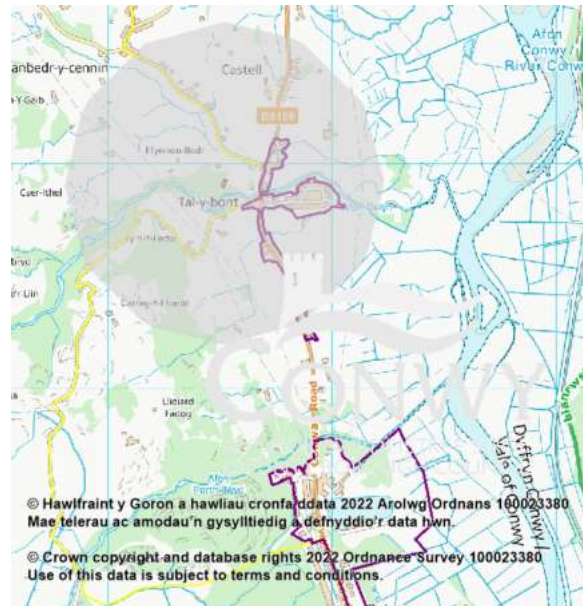
Map 75 – Other outdoor provision Towyn and Kinmel Bay  
Source CCBC



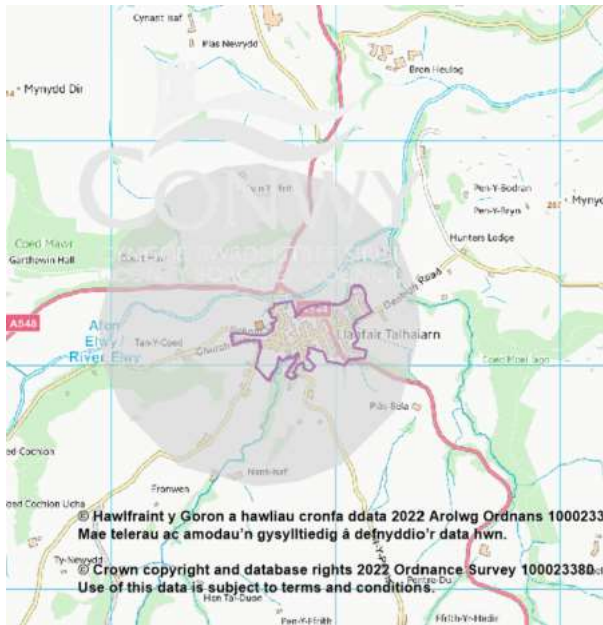
Map 76 – Other outdoor provision Llanrwst  
Source CCBC



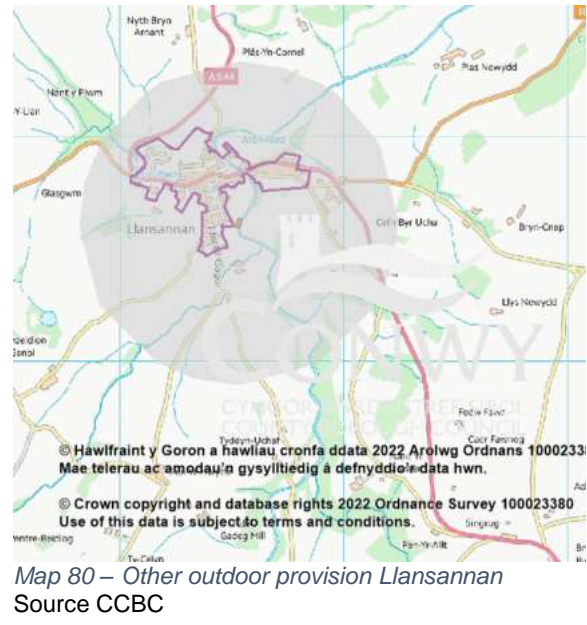
Map 77 – Other outdoor provision Betws yn Rhos  
Source CCBC



Map 78 – Other outdoor provision Tal-y-bont  
Source CCBC



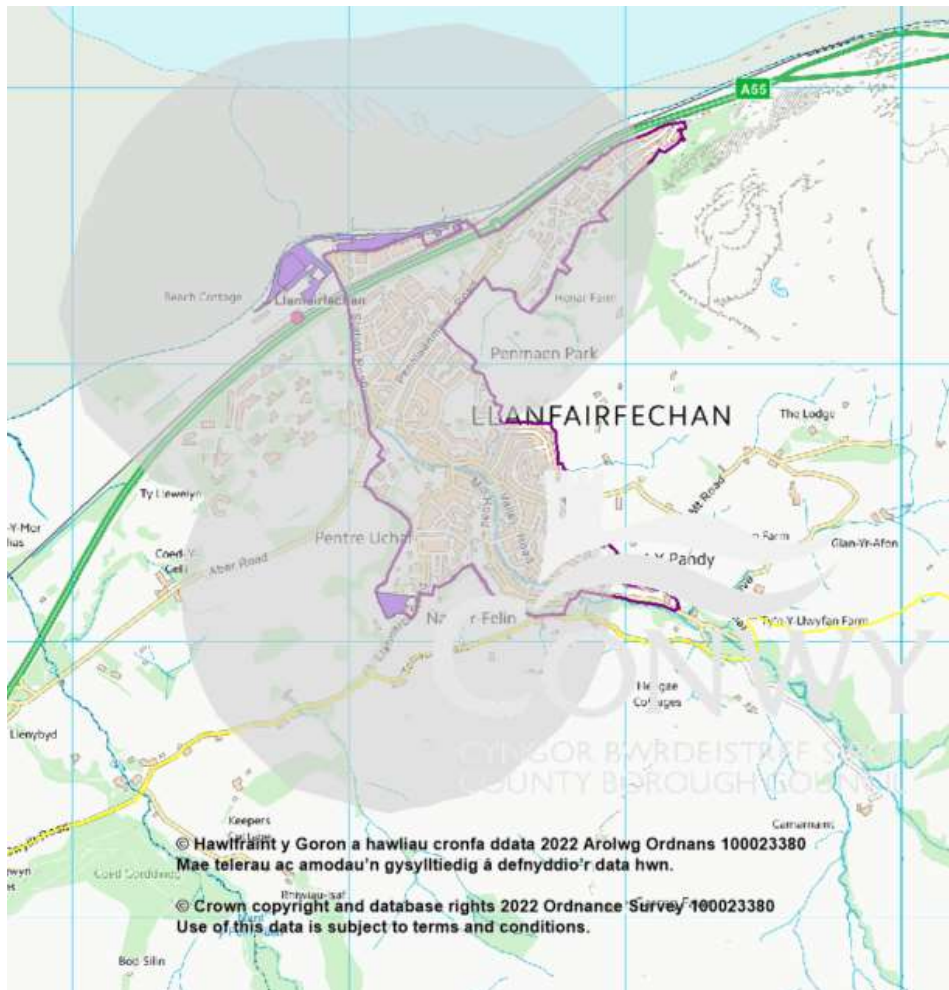
Map 79 – Other outdoor provision Llanfair TH  
Source CCBC



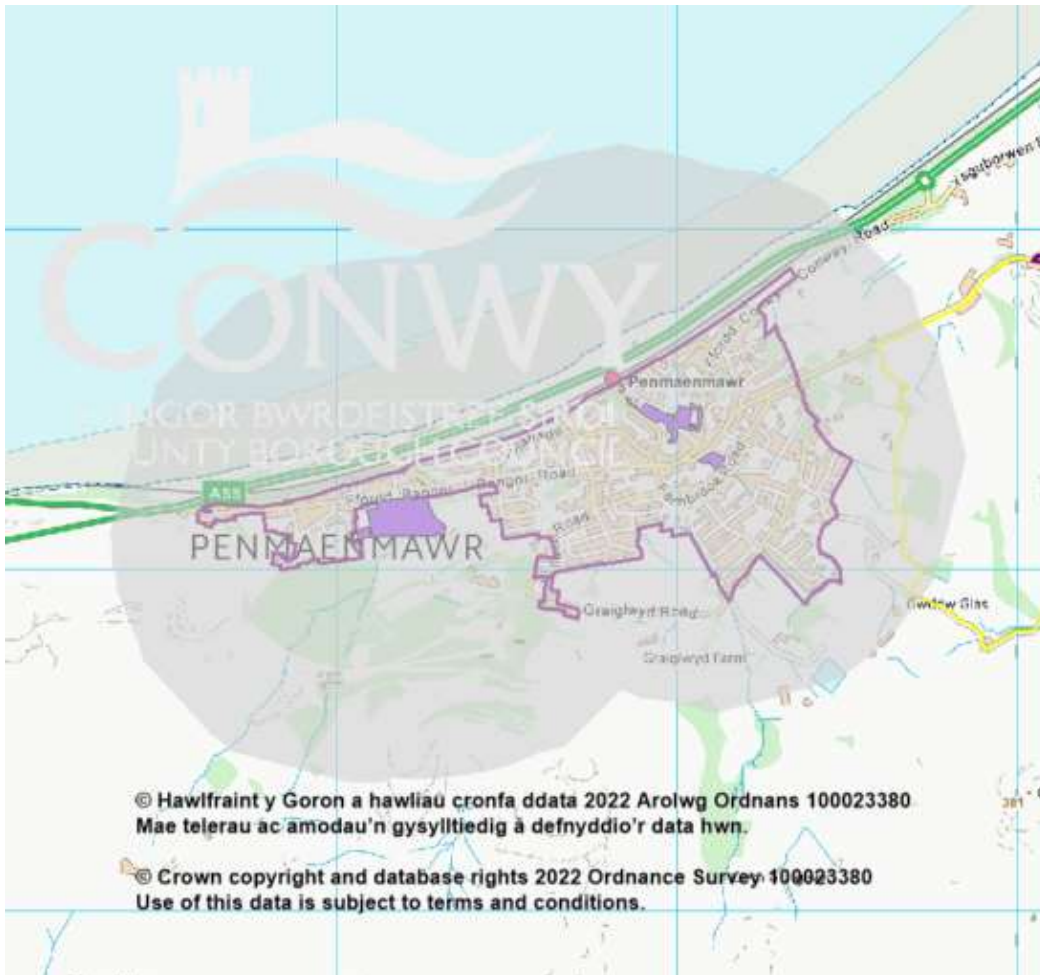
Map 80 – Other outdoor provision Llanfannan  
Source CCBC

## 6.5 Parks and Gardens

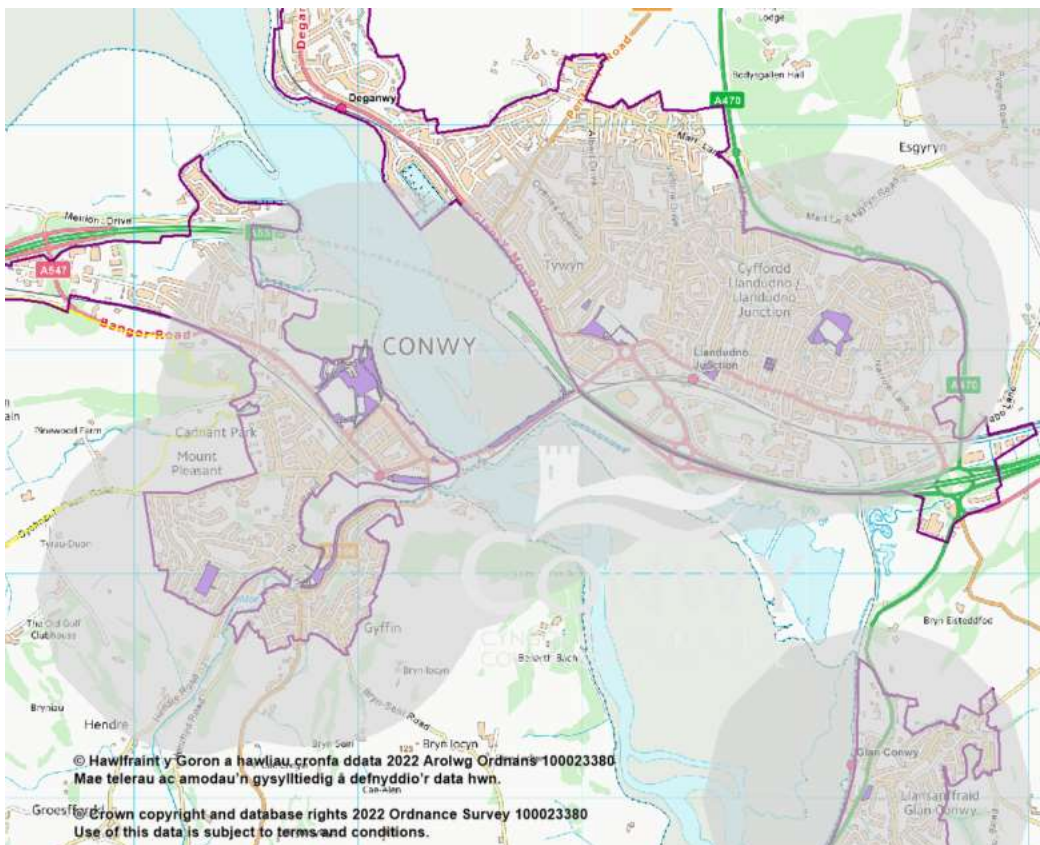
6.5.6 Fields in Trust guidelines recommend that all people live within a walking distance of 710 metres of a park and garden. The maps below show this distance in grey buffers surrounding each park or garden. Residential areas outside of these grey buffers fall outside of the recommended walking distance.



Map 81 - Parks and gardens Llanfairfechan  
Source CCBC

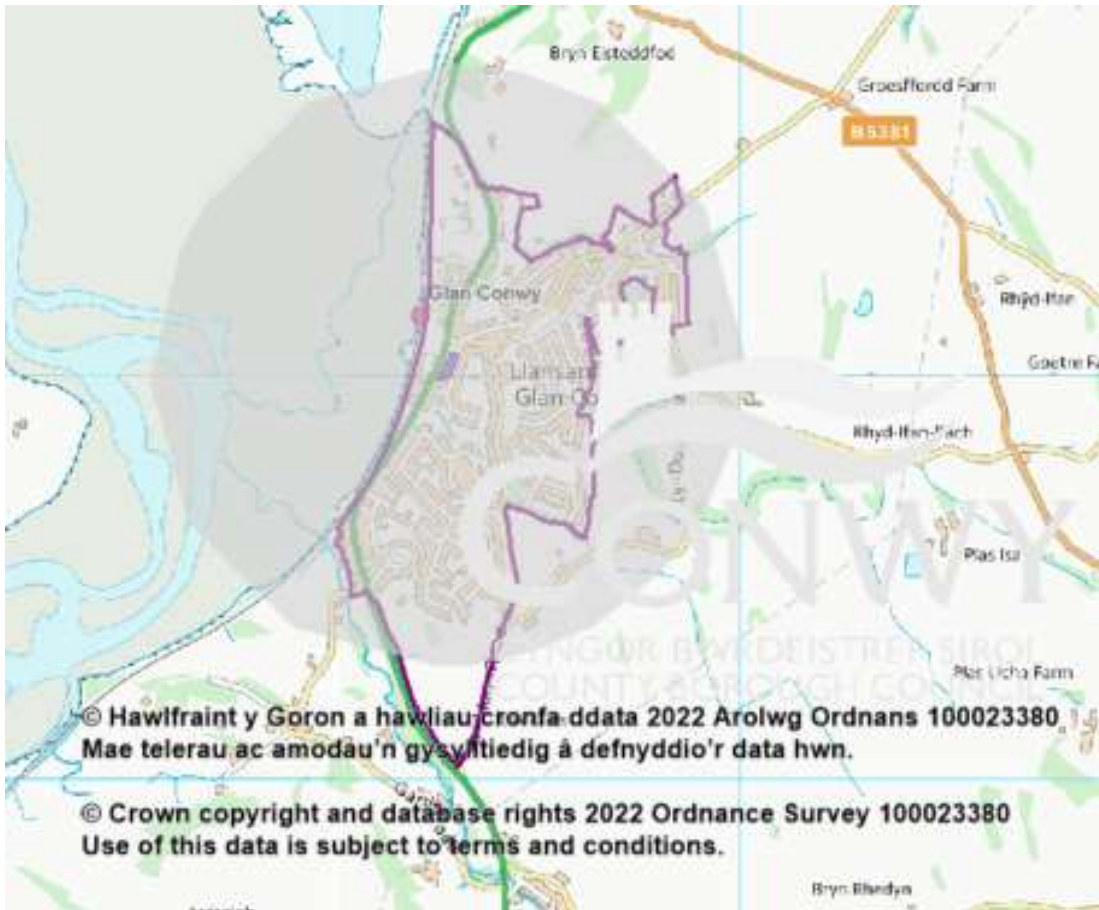


Map 82 - Parks and gardens Penmaenmawr  
Source CCBC



Map 83 - Parks and gardens Conwy, Deganwy and Llandudno Junction  
Source CCBC





Map 84 - Parks and gardens Glan Conwy  
Source CCBC



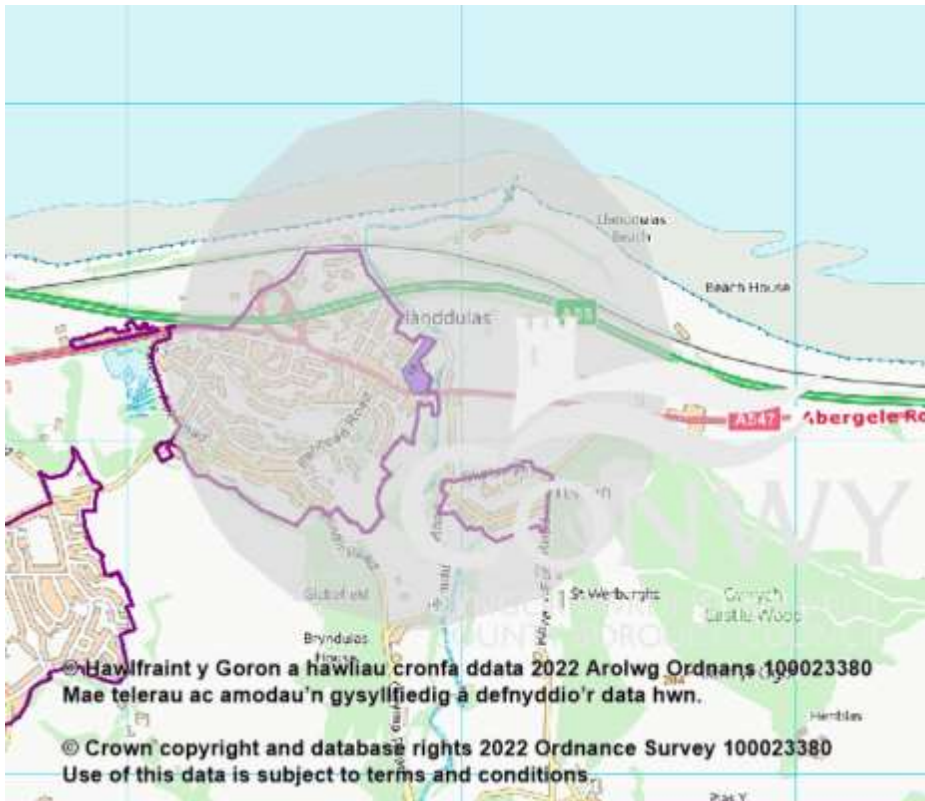
Map 85 - Parks and gardens Llandudno  
Source CCBC



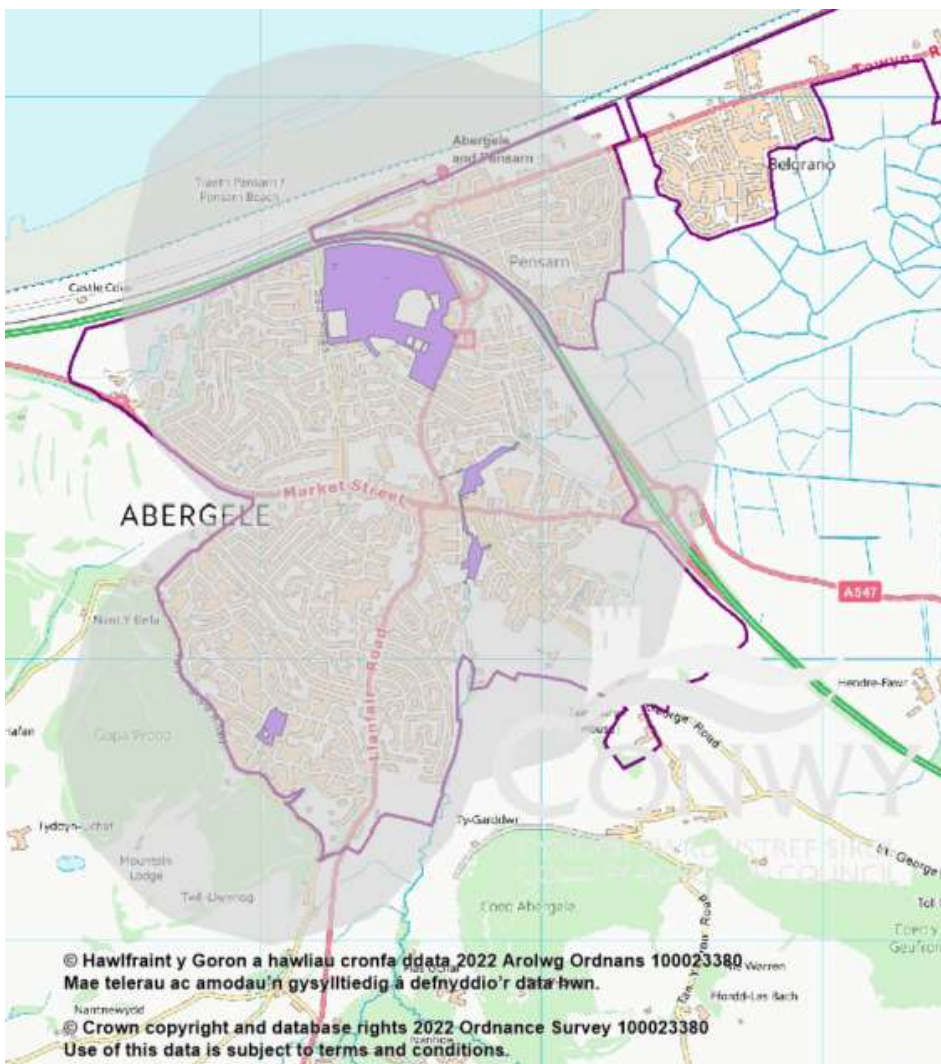
Map 86 - Parks and gardens Penrhyn Bay  
Source CCBC



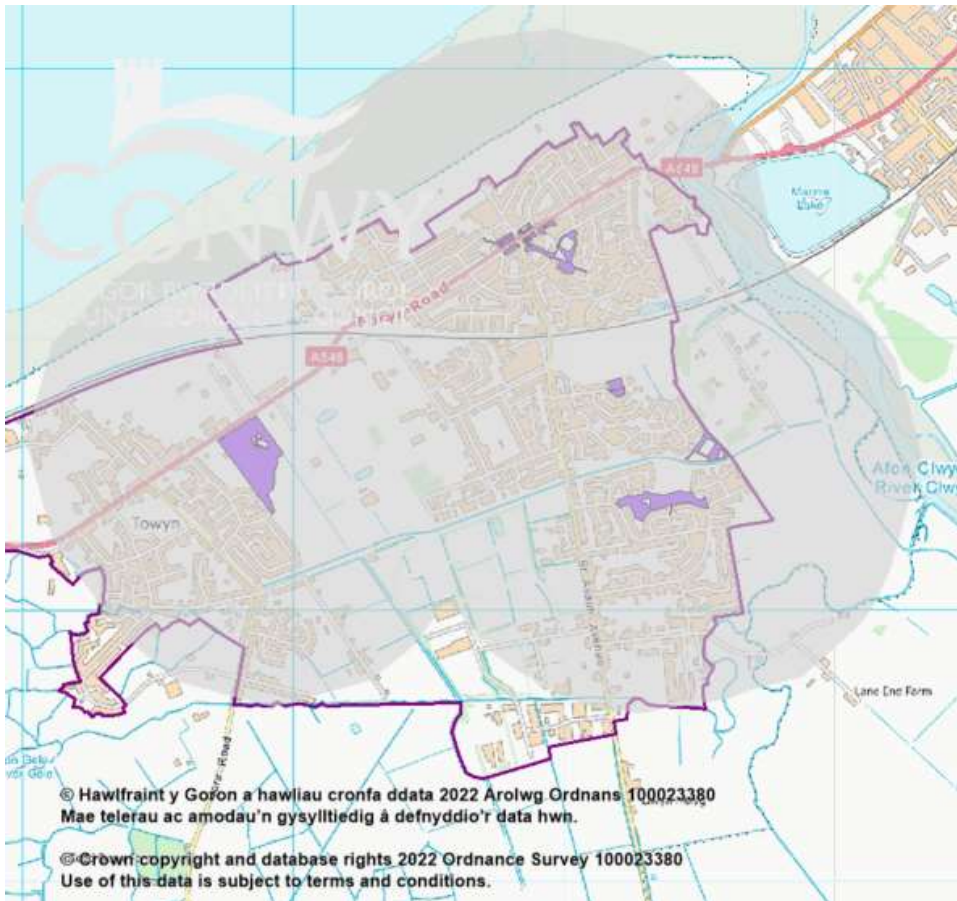
Map 87 - Parks and gardens Central  
Source CCBC



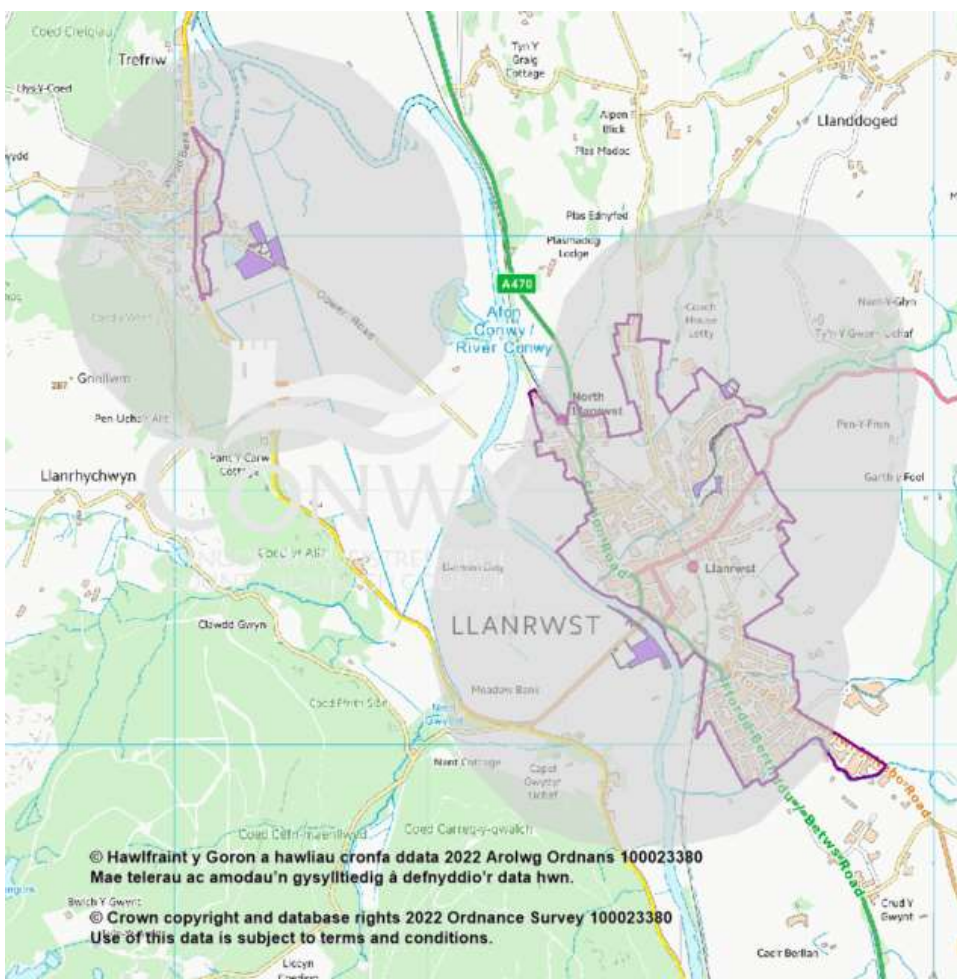
Map 88 - Parks and gardens Llanddulas  
Source CCBC



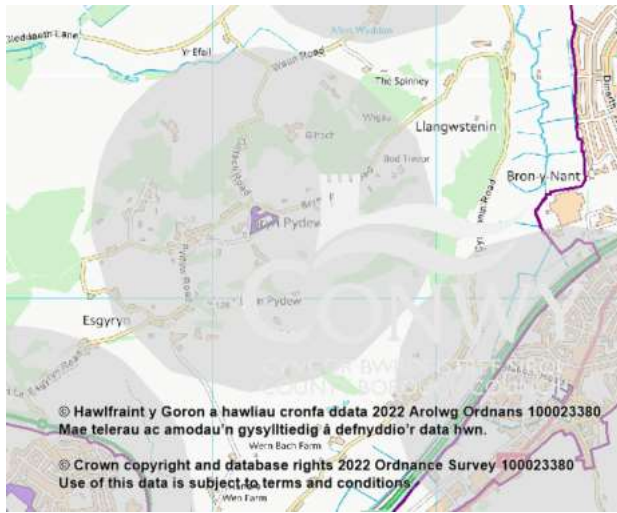
Map 89 - Parks and gardens Abergelle  
Source CCBC



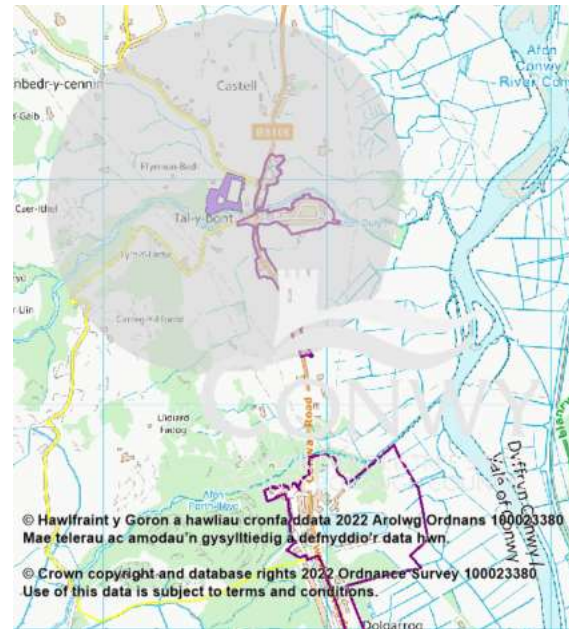
Map 90 - Parks and gardens Towyn and Kinmel Bay  
Source CCBC



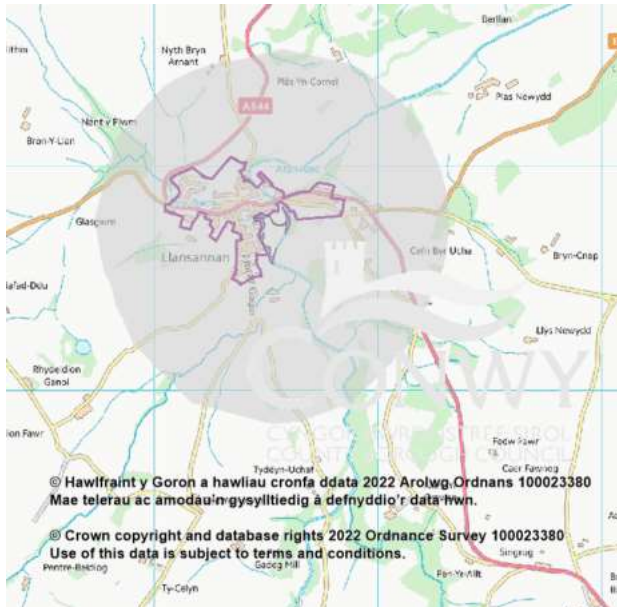
Map 91 - Parks and gardens Llanrwst and Trefriw  
Source CCBC



Map 92 - Parks and gardens Bryn Pydew  
Source CCBC



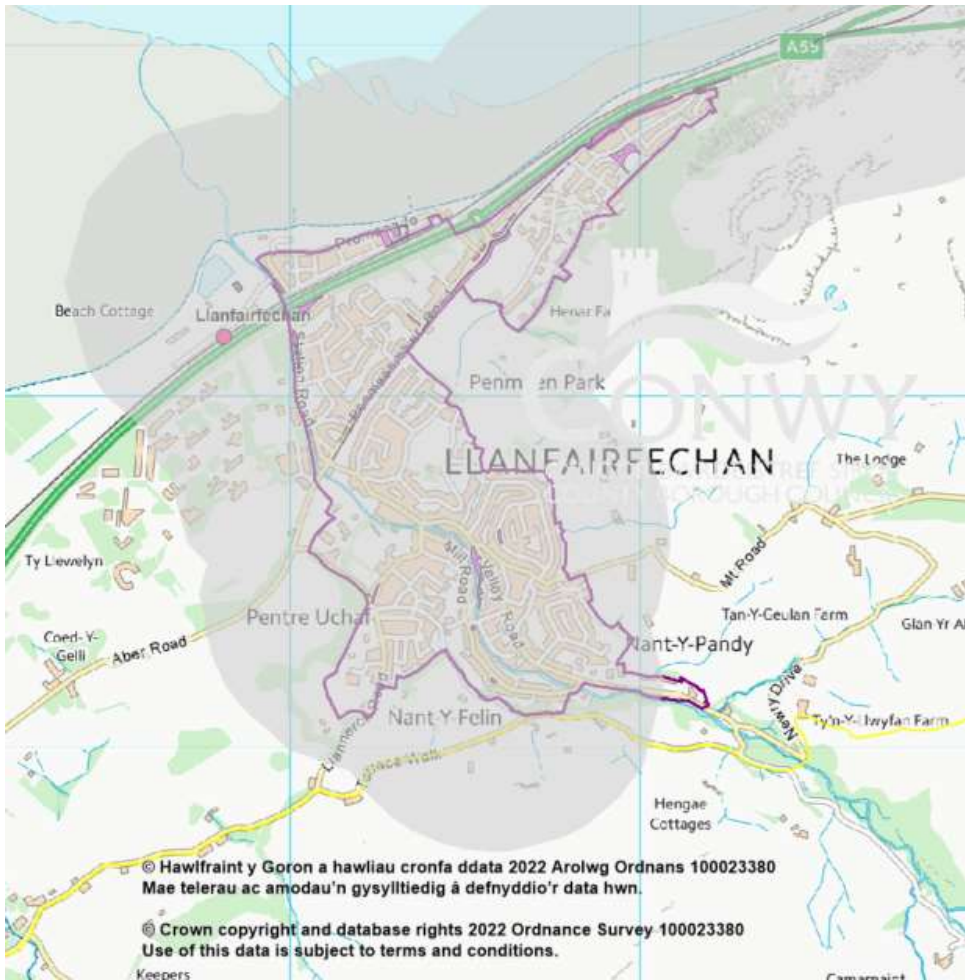
Map 93 - Parks and gardens Tal-y-bont  
Source CCBC



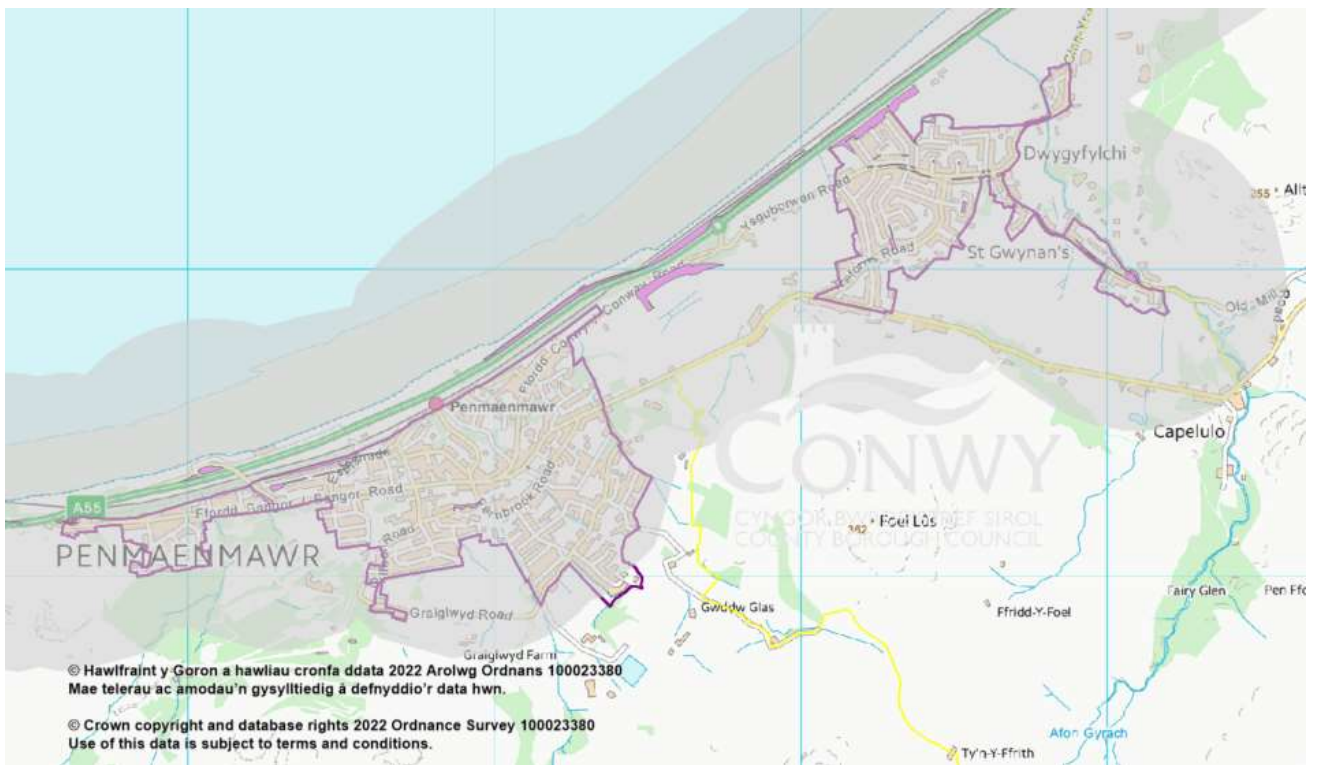
Map 94 - Parks and garden Llansannan  
Source CCBC

## 6.6 Amenity Greenspace

6.6.7 Fields in Trust guidelines recommend that all people live within a walking distance of 480 metres of amenity greenspace. The maps below show this distance in grey buffers surrounding each area of amenity. Residential areas outside of these grey buffers fall outside of the recommended walking distance.



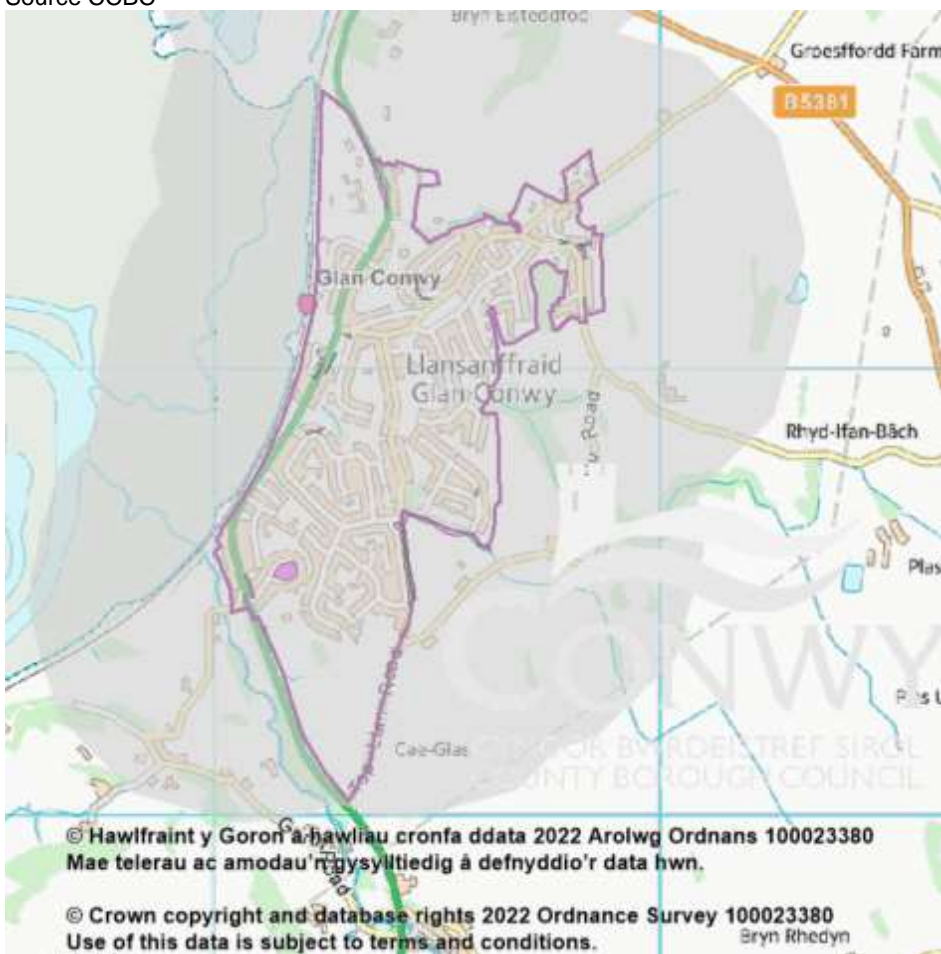
Map 95 - Amenity greenspace Llanfairfechan  
Source CCBC



Map 96 - Amenity greenspace Penmaenmawr and Dwygyfylchi  
Source CCBC



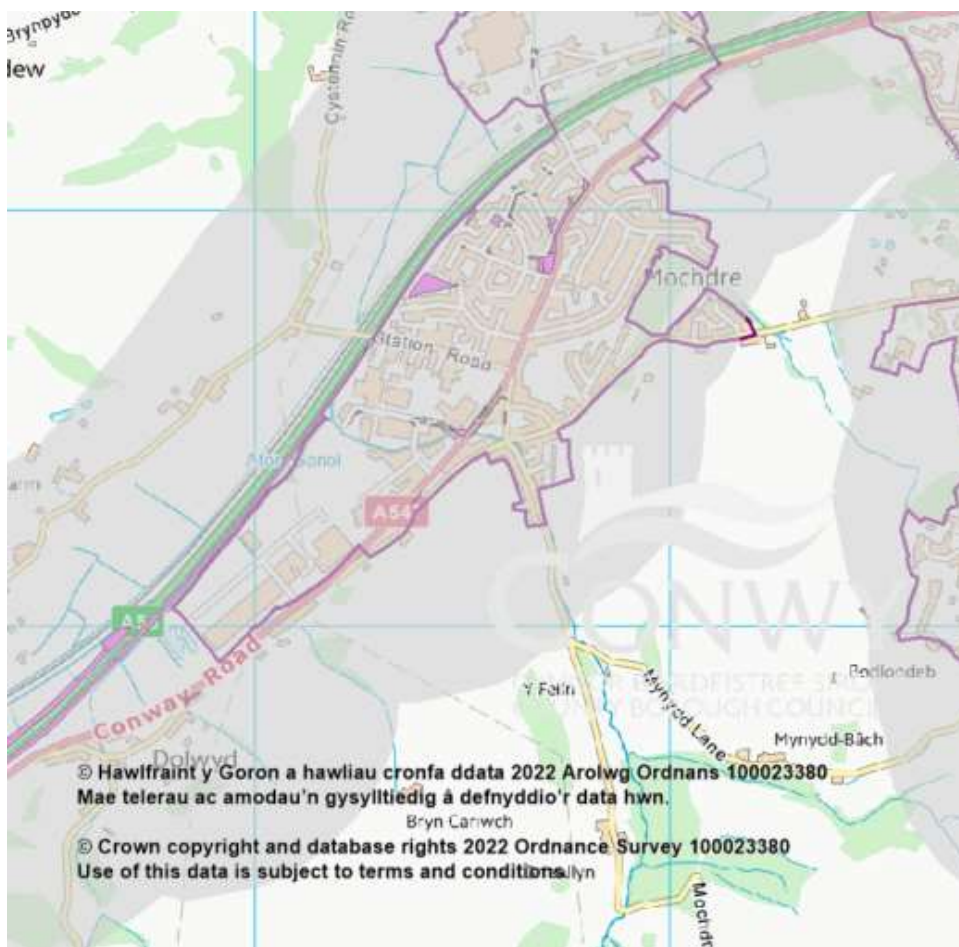
Map 97 - Amenity greenspace Conwy, Deganwy and Llandudno Junction  
Source CCBC



Map 98 - Amenity greenspace Glan Conwy  
Source CCBC

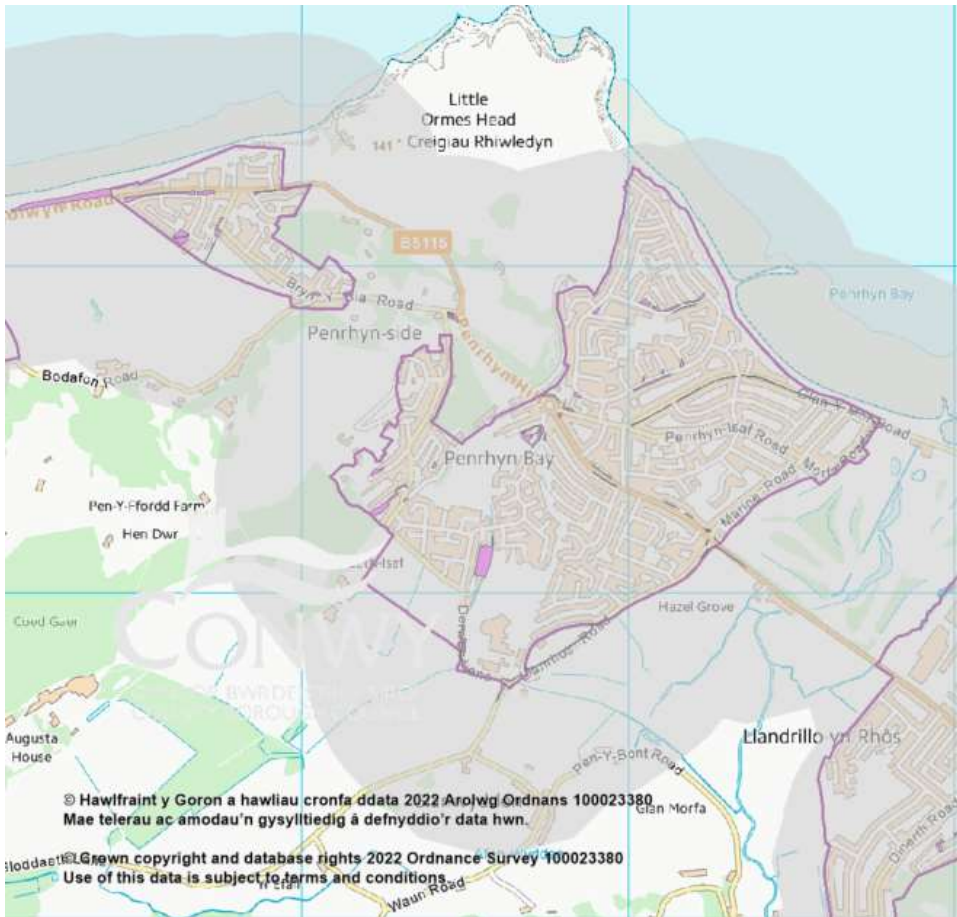


Map 99 - Amenity greenspace Llandudno  
Source CCBC

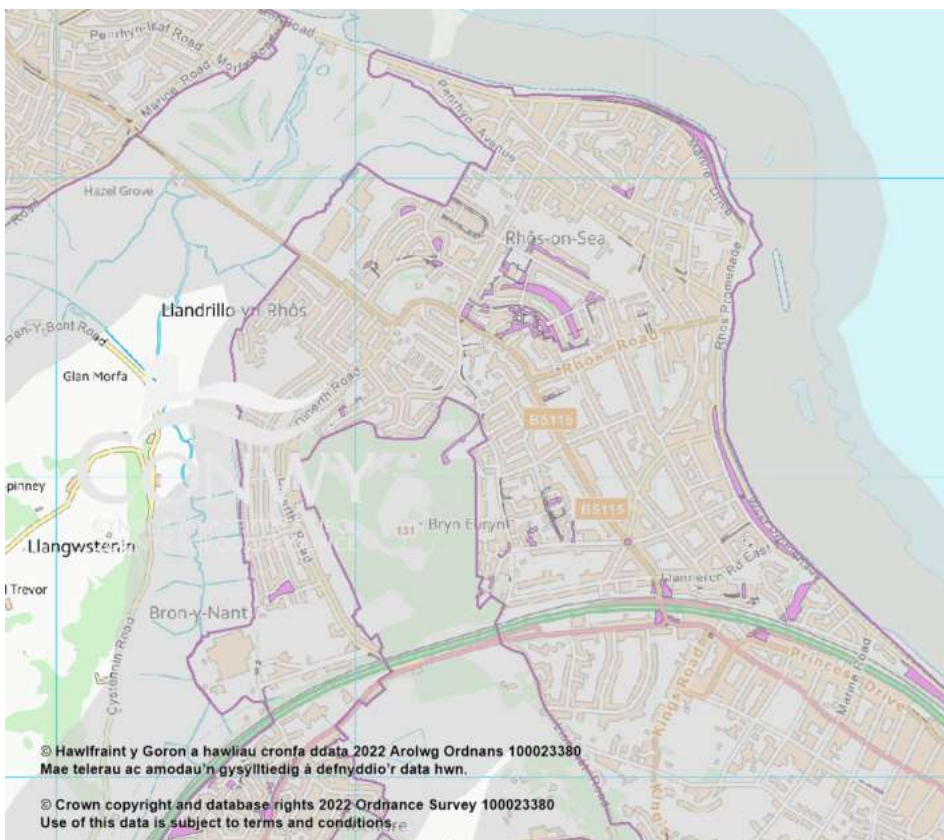


Map 100 - Amenity greenspace Mochdre  
Source CCBC





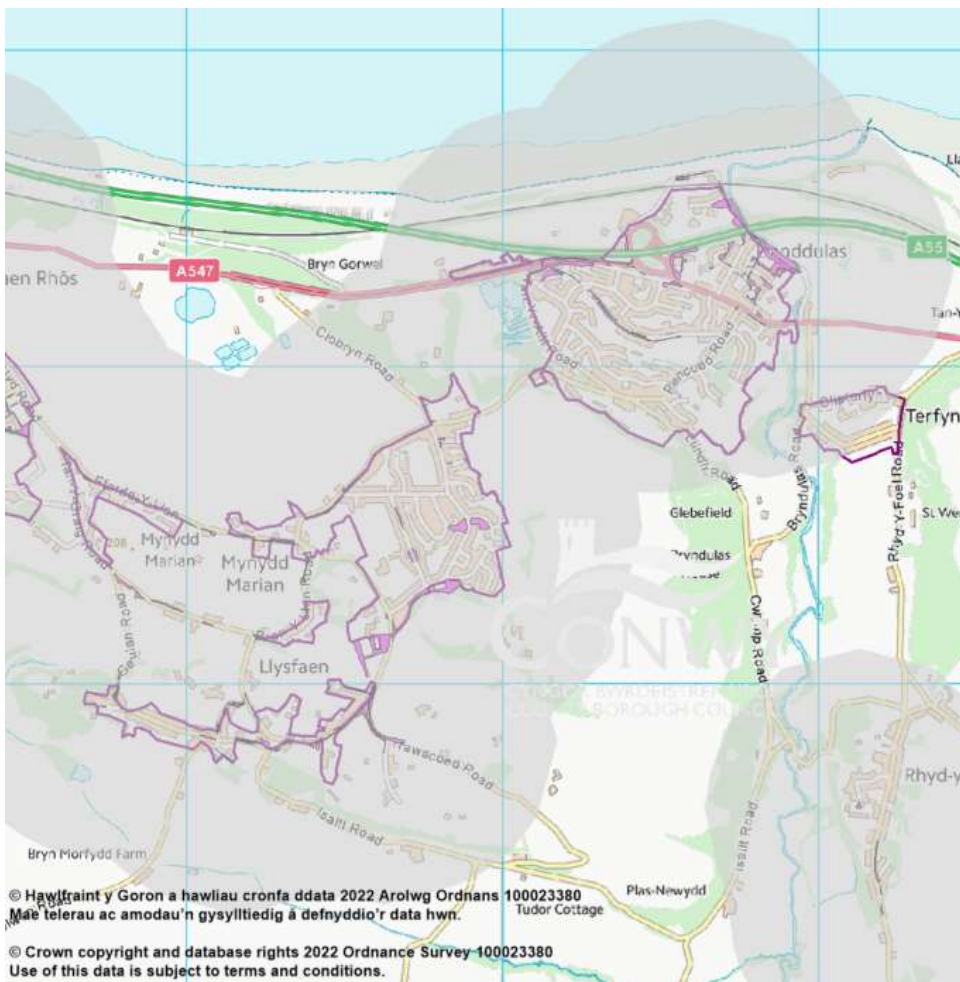
Map 101 - Amenity greenspace Penrhyn Bay  
Source CCBC



Map 102 - Amenity greenspace Rhos on Sea  
Source CCBC



Map 103 - Amenity greenspace Central  
Source CCBC



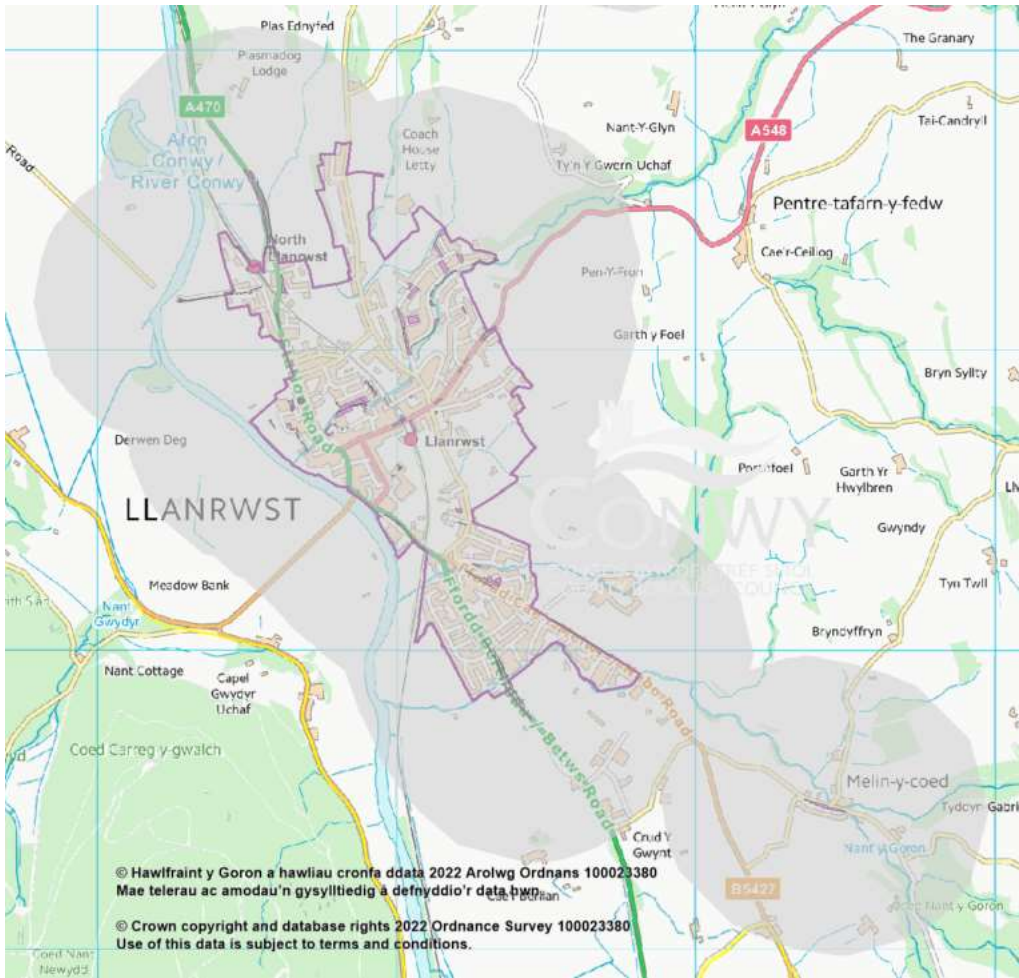
Map 104 - Amenity greenspace Llyfaen and Llanddulas  
Source CCBC



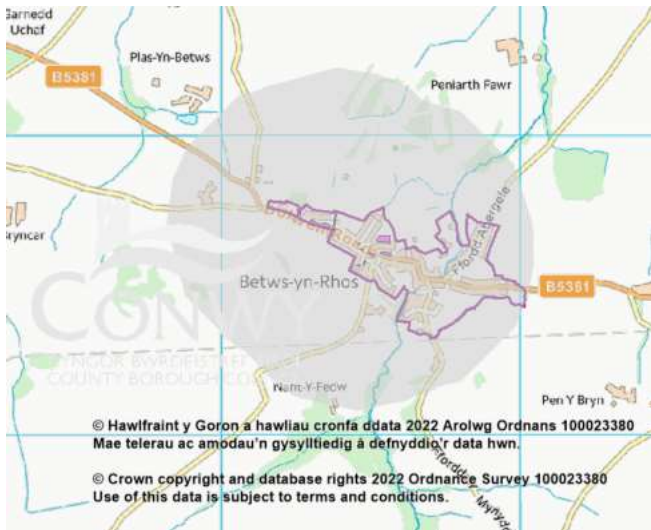
Map 105 - Amenity greenspace Abergele  
Source CCBC



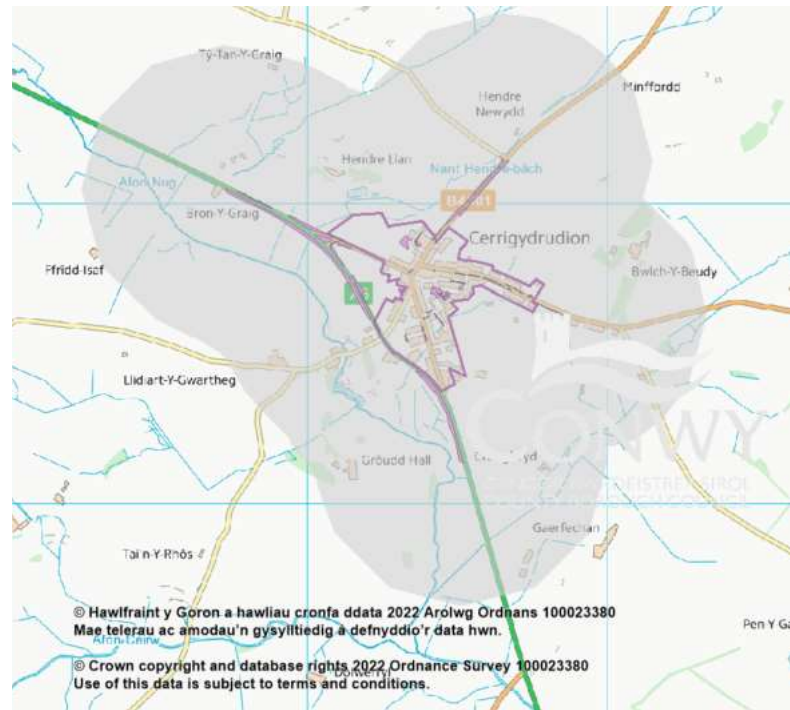
Map 106 - Amenity greenspace Towyn and Kinmel Bay  
Source CCBC



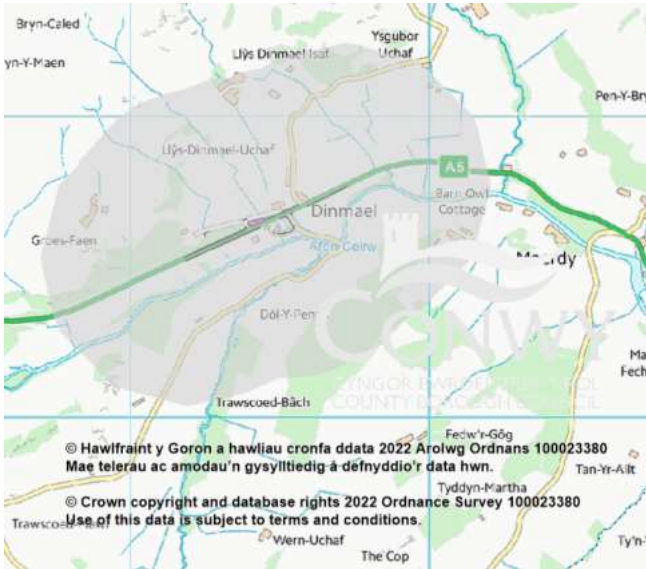
Map 107 - Amenity greenspace Llanrwst  
Source CCBC



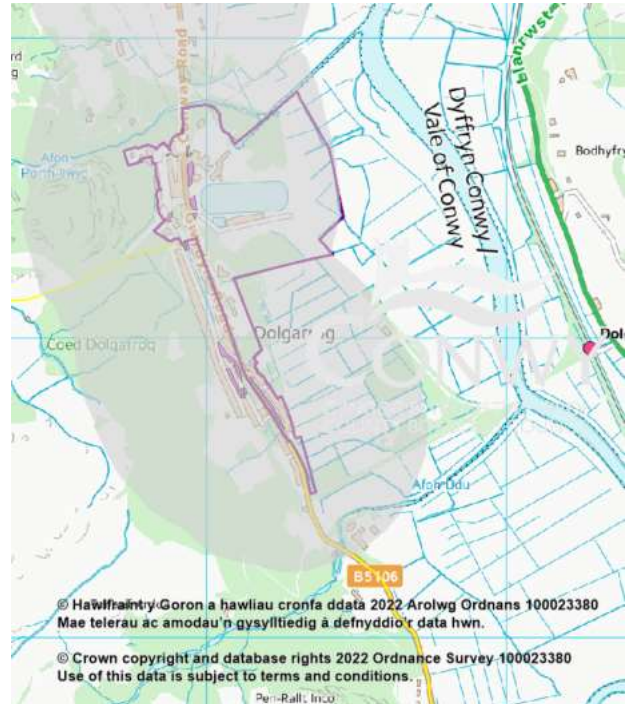
Map 108 - Amenity greenspace Betws yn Rhos  
Source CCBC



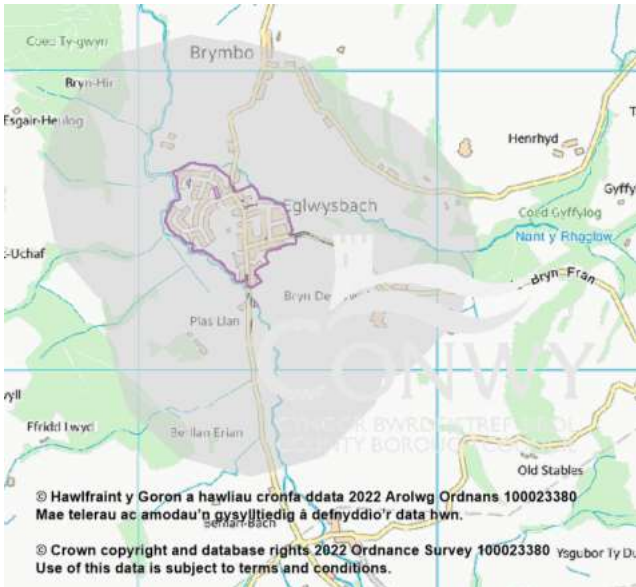
Map 109 - Amenity greenspace Cerrigydrudion  
Source CCBC



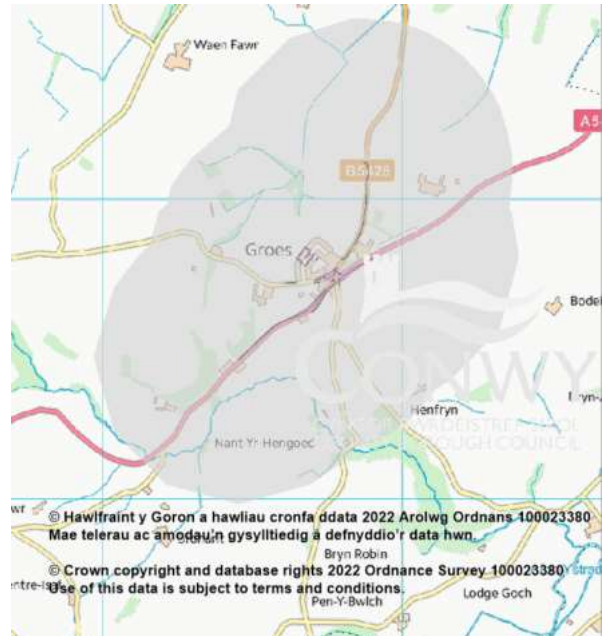
Map 110 - Amenity greenspace Dinmael  
Source CCBC



Map 111 - Amenity greenspace Dolgarrog  
Source CCBC



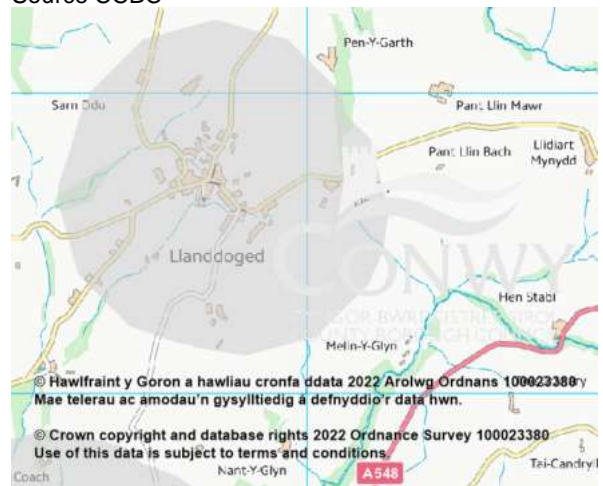
Map 112 - Amenity greenspace Eglwysbach  
Source CCBC



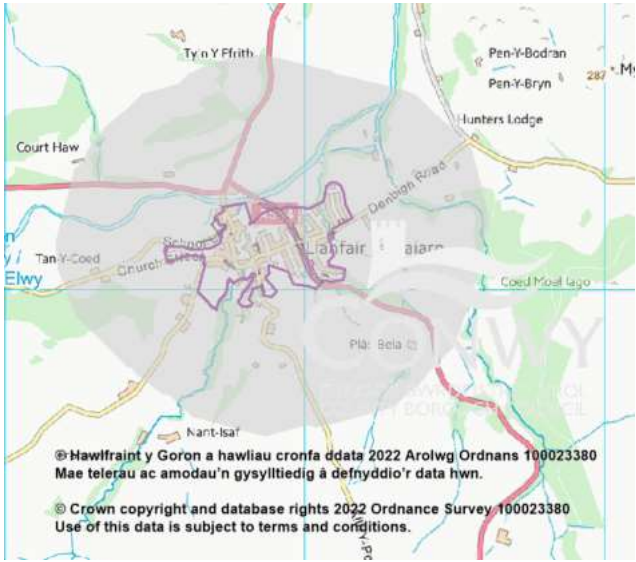
Map 113 - Amenity greenspace Groes  
Source CCBC



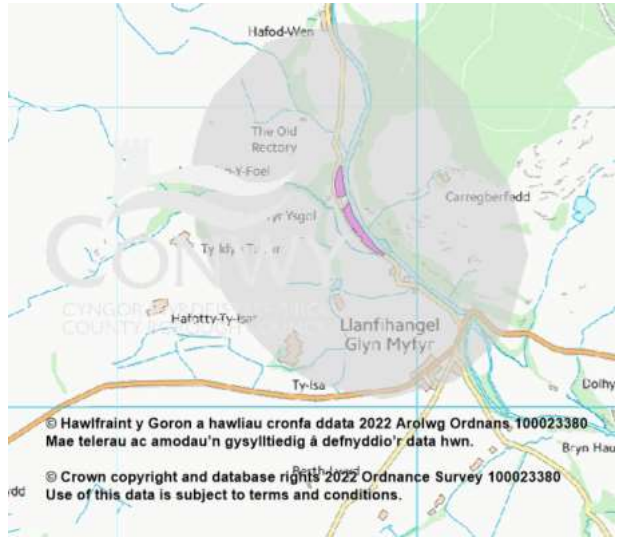
Map 114 - Amenity greenspace Gwytherin  
Source CCBC



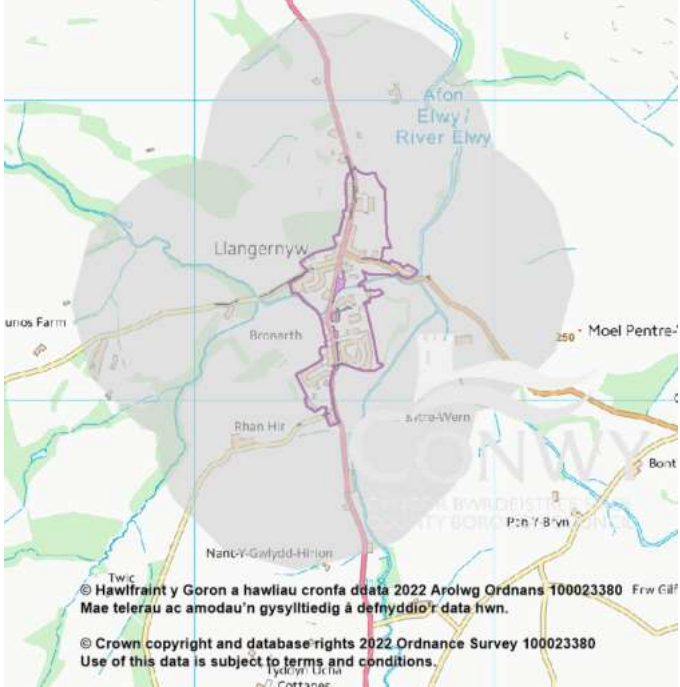
Map 115 - Amenity greenspace Llanddoged  
Source CCBC



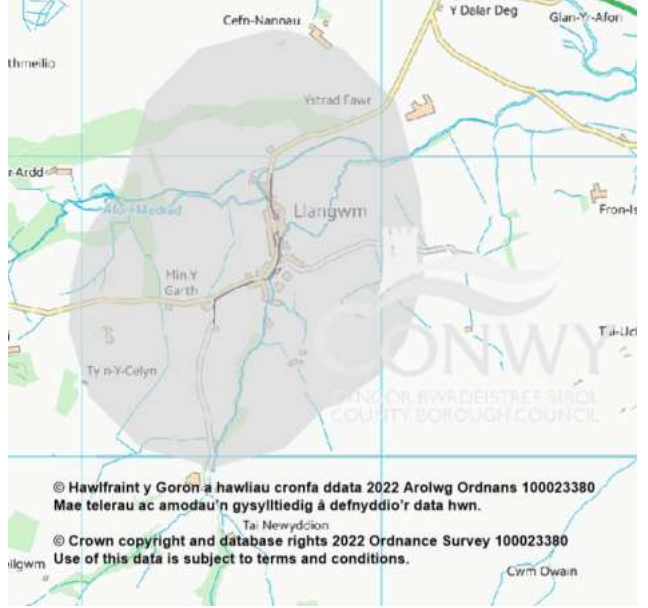
Map 116 - Amenity greenspace Llanfair TH  
Source CCBC



Map 117 - Amenity greenspace Llanfihangel GM  
Source CCBC



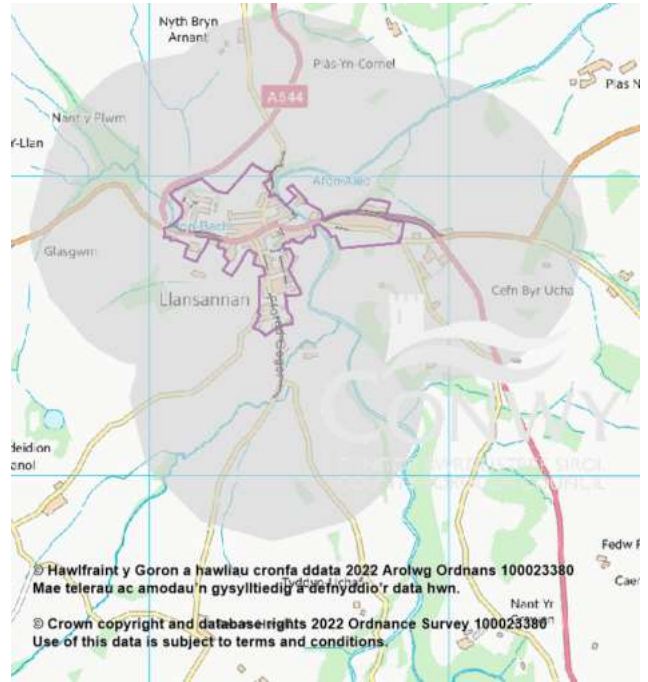
Map 118 - Amenity greenspace Llangernyw  
Source CCBC



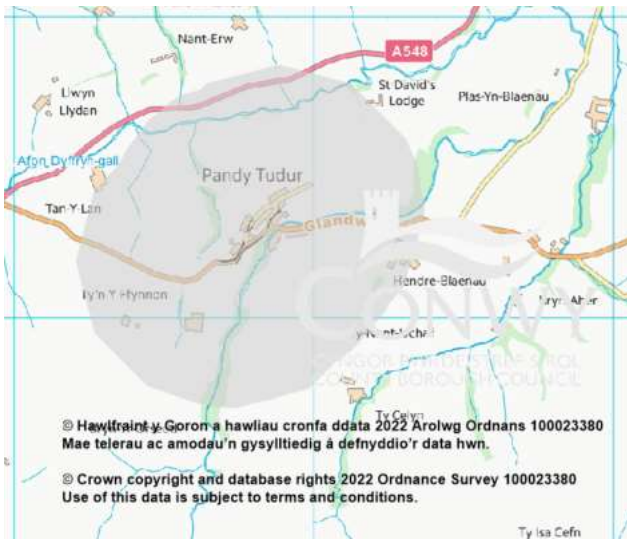
Map 119 - Amenity greenspace Llangwm  
Source CCBC



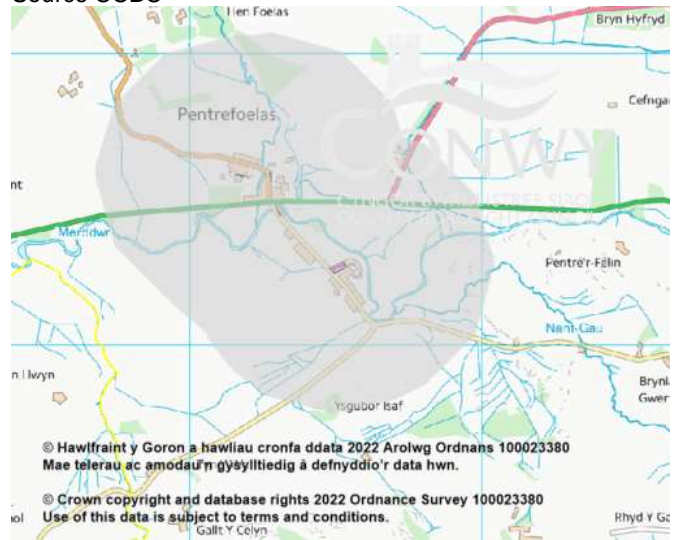
Map 120 - Amenity greenspace Llanefydd  
Source CCBC



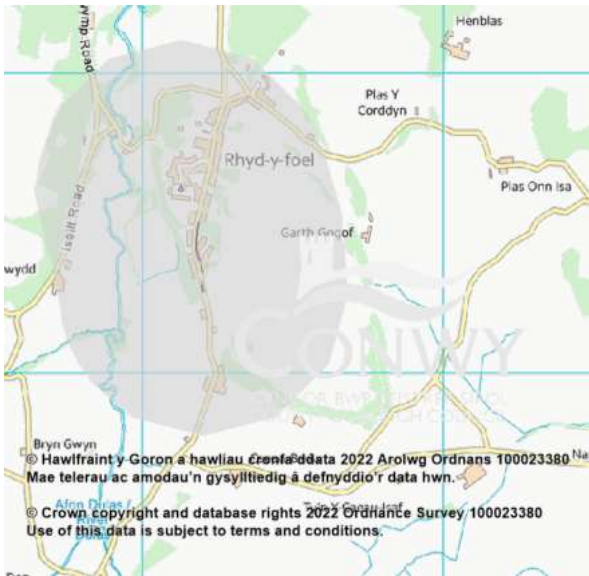
Map 121 - Amenity greenspace Llansannan  
Source CCBC



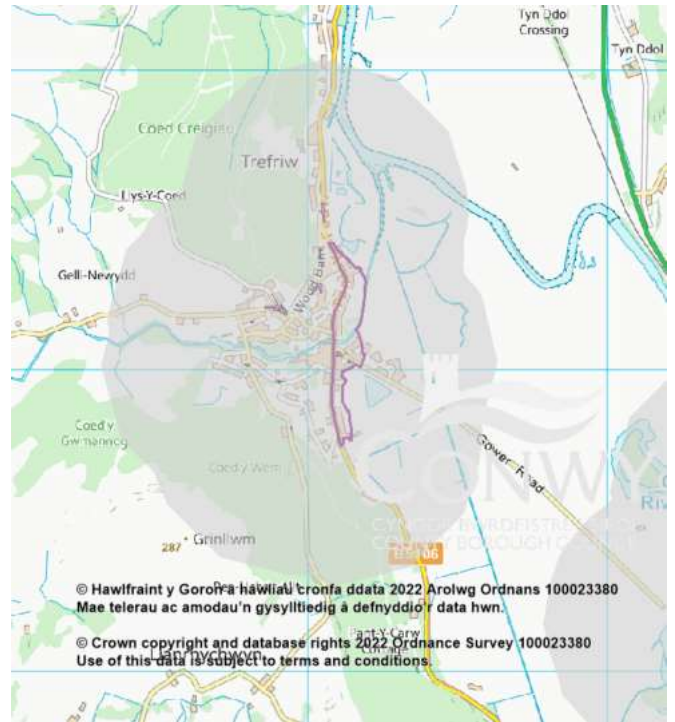
Map 122 - Amenity greenspace Pandy Tudur  
Source CCBC



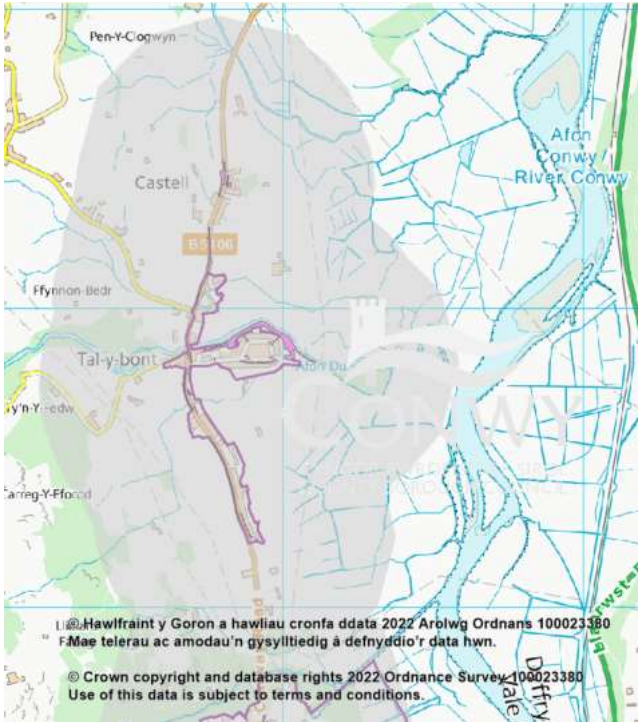
Map 123 - Amenity greenspace Pentrefoelas  
Source CCBC



Map 124 - Amenity greenspace Rhyd-y-foel  
Source CCBC



Map 125 - Amenity greenspace Trefriw  
Source CCBC

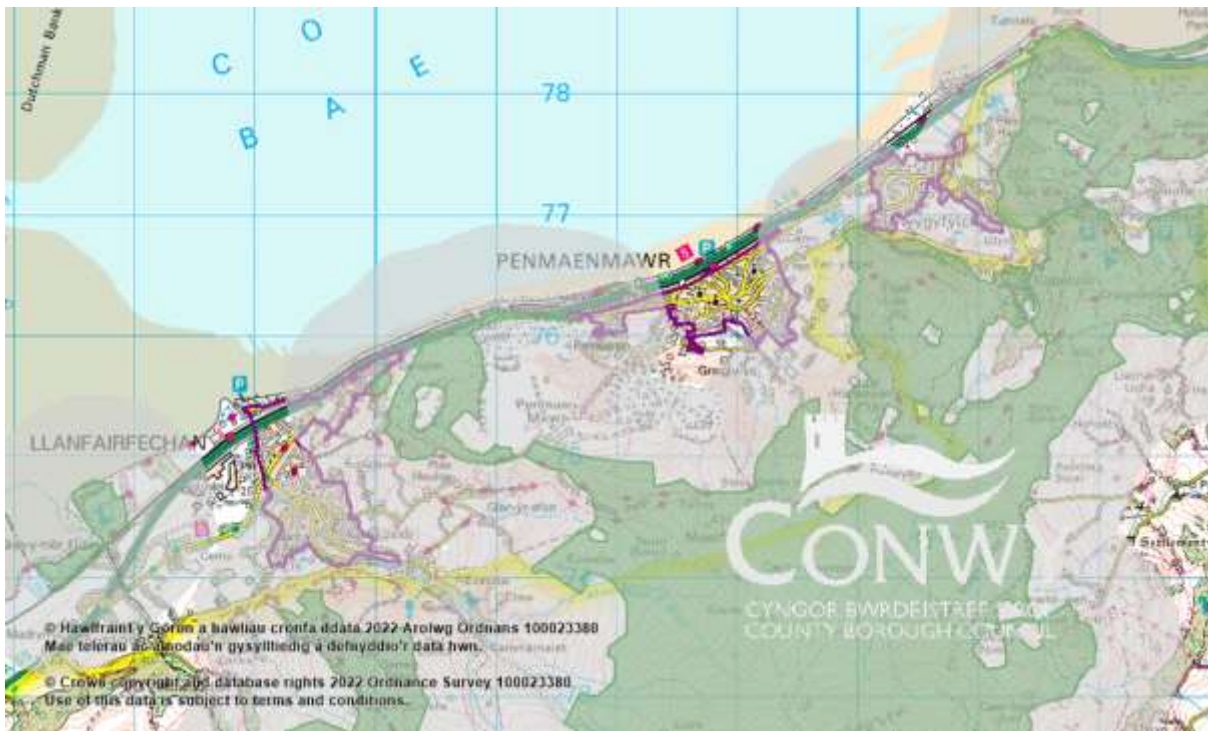


Map 126 - Amenity greenspace Tal-y-bont  
Source CCBC

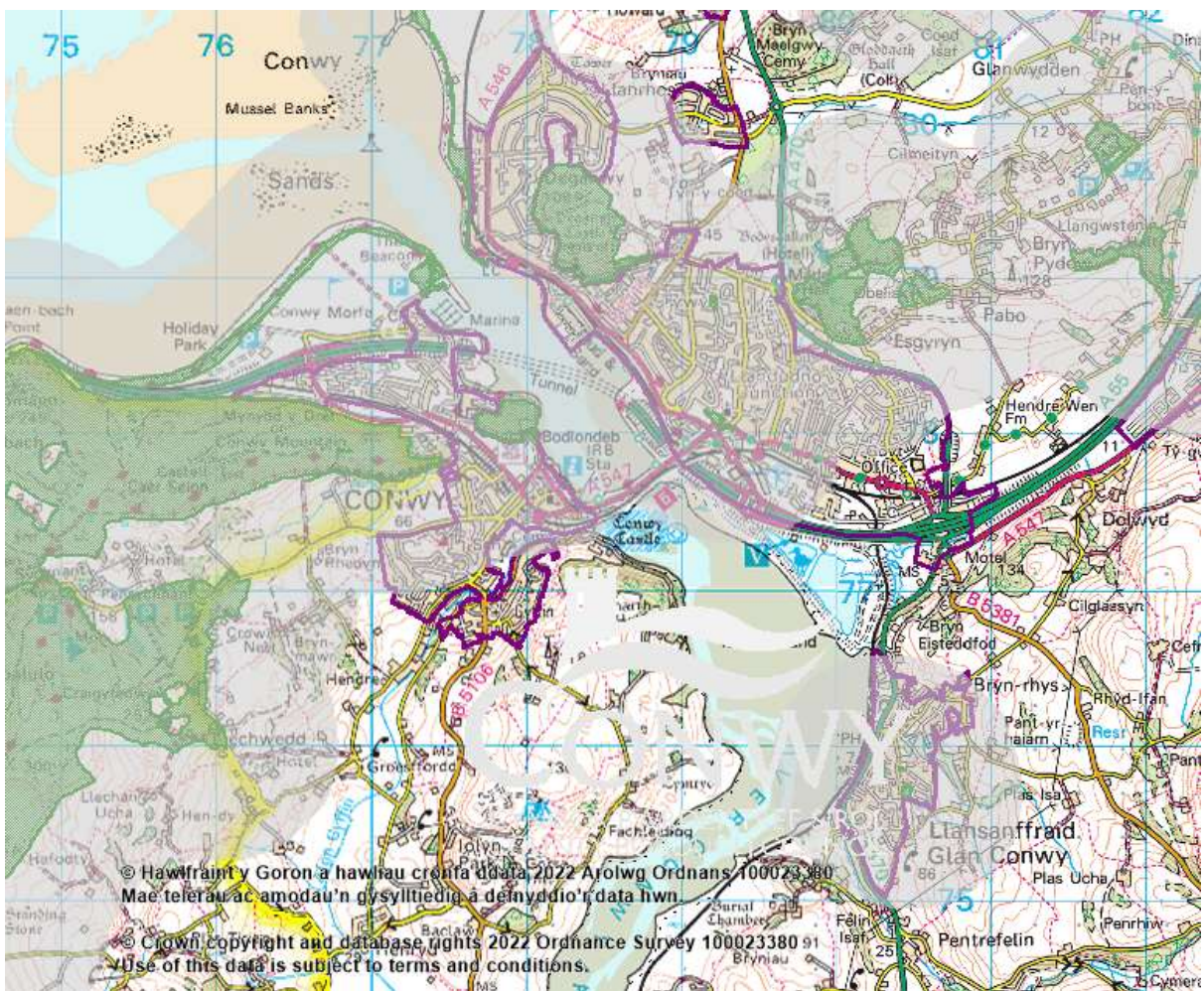
## 6.7 Natural/Semi Natural

6.7.8 Fields in Trust guidelines recommend that all people live within a walking distance of 720 metres of natural and semi-natural open space. The maps below show this distance in grey buffers surrounding natural and semi-natural area. Residential areas outside of these grey buffers fall outside of the recommended walking distance.

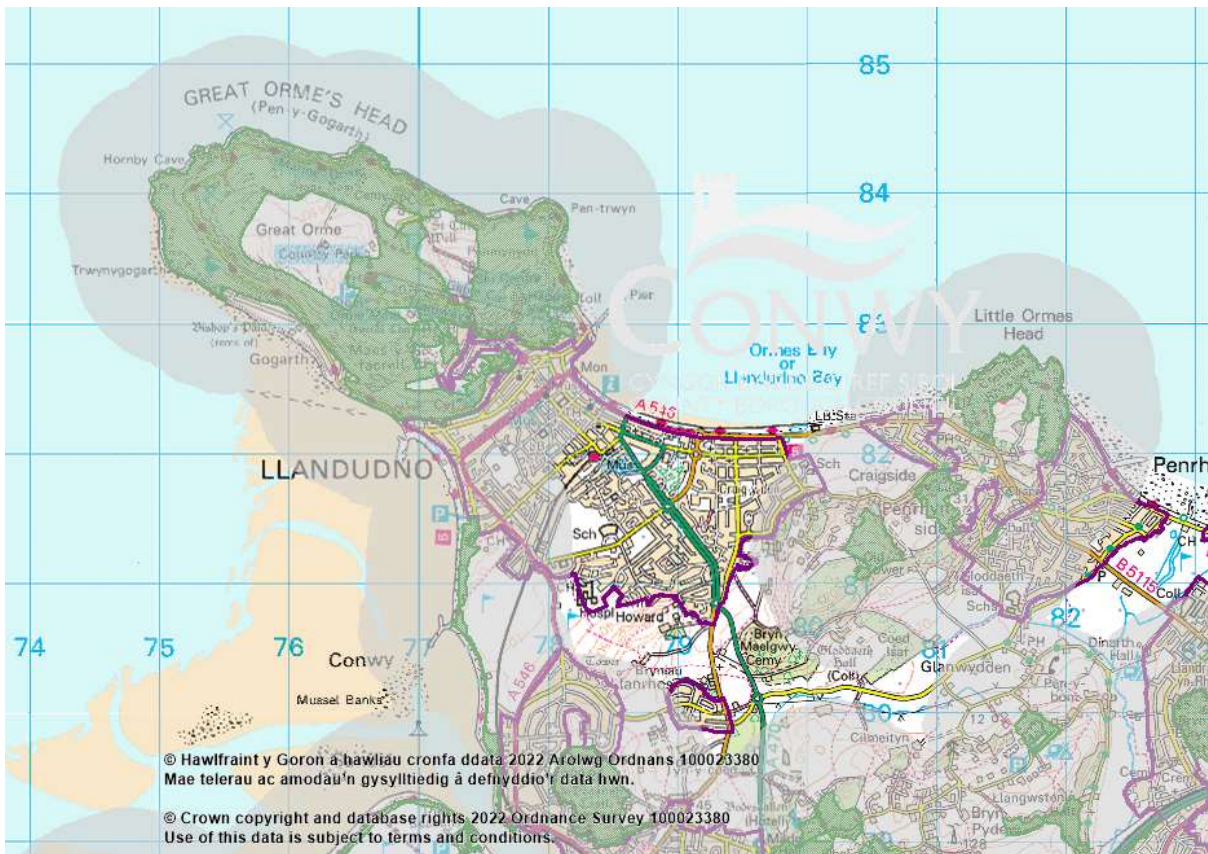




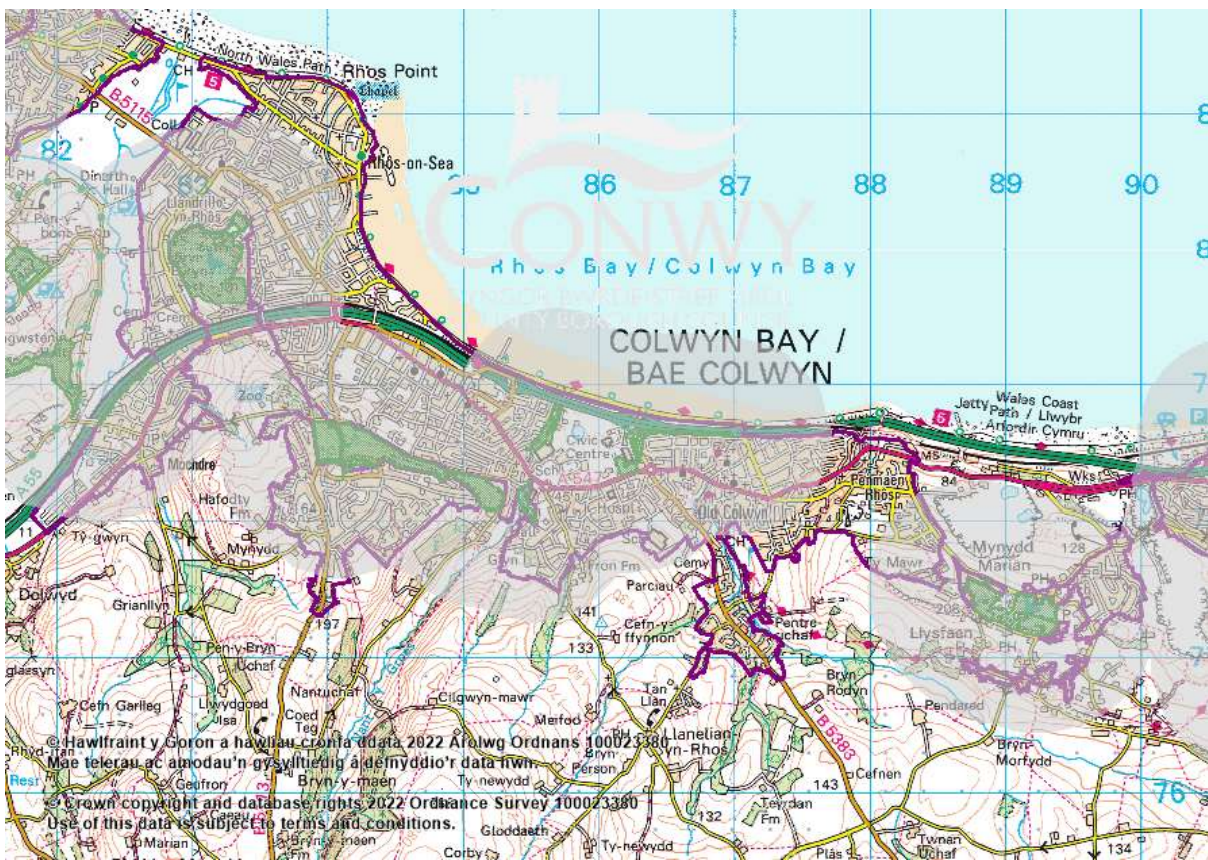
Map 127 - Natural/Semi Natural West  
Source CCBC



Map 128 - Natural/Semi Natural Conwy, Deganwy and Llandudno Junction  
Source CCBC



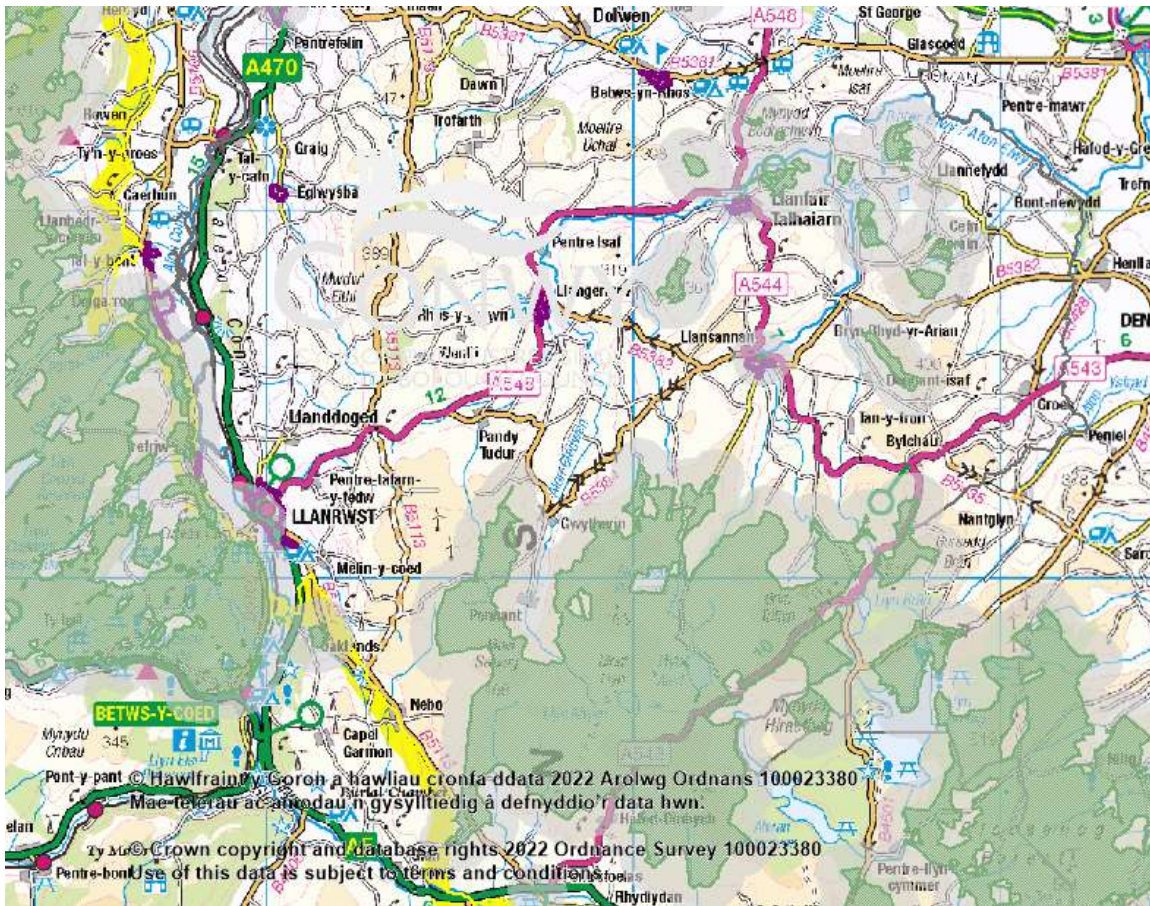
Map 129 - Natural/Semi Natural Llandudno and Penrhyn Bay  
Source CCBC



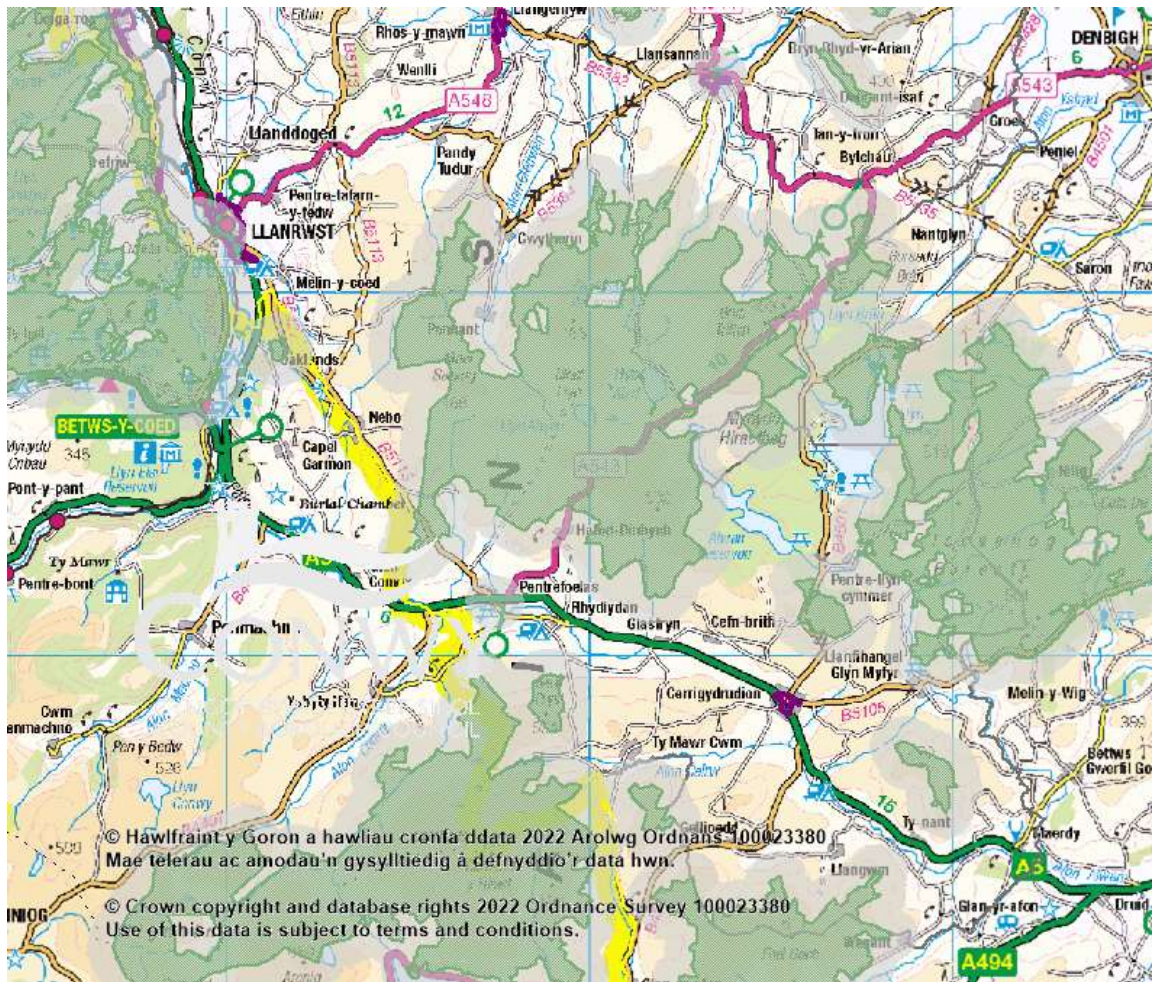
Map 130 - Natural/Semi Natural Central  
Source CCBC



Map 131 - Natural/Semi Natural East  
Source CCBC



Map 132 - Natural/Semi Natural Rural (North)  
Source CCBC



Map 133 - Natural/Semi Natural Rural (South)  
Source CCBC

## **7 RLDP policies**

- 7.1 In order to maintain and increase the provision of recreation space within the RLDP area, policies will safeguard existing provision and new developments will be required to provide recreation space in line with the FiT standards.
- 7.2 This Assessment will inform RLDP allocations and policies in respect of;
- Existing recreational space sites will be protected. Proposals for the change of use of these sites will be carefully controlled and determined in accordance with a criteria based policy to be included in the Deposit RLDP.
  - Recreational Space requirements for all new residential proposals. The priority will be for on-site provision and maintenance by the developer thereafter. Financial contributions may be acceptable for smaller development sites.
  - Allocation of land to meet additional need for recreational spaces on the Strategic Sites. Further allocations may be identified for inclusion in the Deposit RLDP, subject to need, land availability, future maintenance and financial viability.
  - Proposals for new sites or extensions to existing sites will be determined in accordance with a criteria based policy to be included in the Deposit RLDP.
- 7.3 The criteria included in all RLDP policies will reflect guidelines from Fields in Trust, national planning policy, Sports Wales, Play Wales, play equipment safety standards, Conwy's Corporate Plan and Corporate Objectives and the Conwy Play Assessment.

## **8 Monitoring**

- 8.1 The LDP implementation and monitoring framework includes indicators and trigger points on recreational space provision. The LDP will monitor the provision of recreational space through the Annual Monitoring Report (AMR), including targets and trigger points for reviewing the policies on providing and safeguarding recreation space. As part of this work and in line with TAN16 requirements we will update the recreational spaces assessment as and when required.

## Appendix 1 Recommended sizes for formal spaces

Open space typology	Minimum sizes		Minimum dimensions	Buffer zones
<b>Playing pitches</b>	<b>Association football</b>			
	Adult soccer	0.74ha	106x 70 metres	-
	Mini soccer U7/U8 pitch	0.14ha	43x33 metres	
	Mini soccer U9/U10 pitch	0.25ha	60x42 metres	
	Rugby Union	0.70ha	100x 70 metres	-
	<b>Hockey</b>			
	Mini Hockey	0.31ha	65x48 metres	-
Adult Hockey	0.64ha	101.4x63 metres		
Lacrosse	0.66ha	100x60 metres	-	
<b>Cricket</b>				
Senior recreational 12 pitch	1.43ha	111.56x128.04 metres	-	
<b>Other outdoor (non-pitch) sports</b>	<b>Athletics</b>			
	6 lane track	1.51ha	172.03x87.64 metres	-
	<b>Tennis courts</b>			
	1 recreational court	0.06ha	34.75x17.07 metres	-
	2 recreational courts	0.11ha	34.75x31.70 metres	
For each adjacent court	0.05ha	34.75x14.63 metres		
<b>Bowling Greens</b>				
Flat green	0.12ha	34.4x34.4 metres	-	
Crown green	0.08ha	27.4x27.4 metres		
<b>Equipped / designated play areas</b>	LAP	0.01ha	10x10 metres (minimum activity zone of 100sqm)	5m minimum separation between activity zone and the boundary of dwellings
	LEAP	0.04ha	20x20 metres (minimum activity zone of 400sqm)	20m minimum separation between activity zone and the habitable room façade of dwellings
	NEAP	0.1ha	31.6x31.6 metres (minimum activity zone of 1,000m <sup>2</sup> comprising an area for play equipment and structures & a hard surfaced area of at least 465m <sup>2</sup> (the minimum needed to play five-a-side football))	30m minimum separation between activity zone and the boundary of dwellings
<b>Other outdoor provision</b>	MUGA	0.1ha	40x20 metres	30m minimum separation between activity zone and the boundary of dwellings

## Appendix 2 Population source for settlements

Settlement	Population source
Abergele/Pensarn	Combination of LSOA and OA population data (Census 2021 table TS008)
Betws yn Rhos	Number of residential properties from CCBC LLPG and average household size (2021 Census)
Bodtegwel	Number of residential properties from CCBC LLPG and average household size (2021 Census)
Brymbo	Number of residential properties from CCBC LLPG and average household size (2021 Census)
Bryn Pydew	Number of residential properties from CCBC LLPG and average household size (2021 Census)
Bryn Rhyd-yr-Arian	Number of residential properties from CCBC LLPG and average household size (2021 Census)
Bryn-y-Maen	Number of residential properties from CCBC LLPG and average household size (2021 Census)
Bylchau	Number of residential properties from CCBC LLPG and average household size (2021 Census)
Capelulo	Number of residential properties from CCBC LLPG and average household size (2021 Census)
Cefn Berain	Number of residential properties from CCBC LLPG and average household size (2021 Census)
Cefn Brith	Number of residential properties from CCBC LLPG and average household size (2021 Census)
Cerrigydrudion	Number of residential properties from CCBC LLPG and average household size (2021 Census)
Colwyn Bay	LSOA population data (Census 2021 table TS008)
Conwy	LSOA population data (Census 2021 table TS008)
Deganwy/Llanrhos	LSOA population data (Census 2021 table TS008)
Dinmael	Number of residential properties from CCBC LLPG and average household size (2021 Census)
Dolgarrog	Number of residential properties from CCBC LLPG and average household size (2021 Census)
Dwygyfylchi	LSOA population data (Census 2021 table TS008)
Eglwysbach	Number of residential properties from CCBC LLPG and average household size (2021 Census)
Glan Conwy	OA population data (Census 2021 table TS008)
Glanwydden	Number of residential properties from CCBC LLPG and average household size (2021 Census)
Glasfryn	Number of residential properties from CCBC LLPG and average household size (2021 Census)
Groes	Number of residential properties from CCBC LLPG and average household size (2021 Census)
Groesffordd	Number of residential properties from CCBC LLPG and average household size (2021 Census)
Gwytherin	Number of residential properties from CCBC LLPG and average household size (2021 Census)
Hendre	Number of residential properties from CCBC LLPG and average household size (2021 Census)

<b>Settlement</b>	<b>Population source</b>
Henryd	Number of residential properties from CCBC LLPG and average household size (2021 Census)
Llanbedr-y-Cennin	Number of residential properties from CCBC LLPG and average household size (2021 Census)
Llanddoged	Number of residential properties from CCBC LLPG and average household size (2021 Census)
Llanddulas	OA population data (Census 2021 table TS008)
Llandudno	Combination of LSOA and OA population data (Census 2021 table TS008)
Llandudno Junction	LSOA population data (Census 2021 table TS008)
Llanefydd	Number of residential properties from CCBC LLPG and average household size (2021 Census)
Llanelian	Number of residential properties from CCBC LLPG and average household size (2021 Census)
Llanfair TH	Number of residential properties from CCBC LLPG and average household size (2021 Census)
Llanfairfechan	LSOA population data (Census 2021 table TS008)
Llanfihangel GM	Number of residential properties from CCBC LLPG
Llangernyw	Number of residential properties from CCBC LLPG
Llangwm	Number of residential properties from CCBC LLPG and average household size (2021 Census)
Llanrwst	LSOA population data (Census 2021 table TS008)
Llansannan	Number of residential properties from CCBC LLPG and average household size (2021 Census)
Llysfaen	OA population data (Census 2021 table TS008). Allowance to add some residential properties inside of settlement from CCBC LLPG and average household size (2021 Census).
Maerdy	Number of residential properties from CCBC LLPG and average household size (2021 Census)
Melin y Coed	Number of residential properties from CCBC LLPG and average household size (2021 Census)
Mochdre	LSOA population data (Census 2021 table TS008)
Nebo	Number of residential properties from CCBC LLPG and average household size (2021 Census)
Old Colwyn	Combination of LSOA and OA population data (Census 2021 table TS008). Allowance to add some residential properties inside of settlement from CCBC LLPG and average household size (2021 Census).
Pandy Tudur	Number of residential properties from CCBC LLPG and average household size (2021 Census)
Penmaenmawr	LSOA population data (Census 2021 table TS008)
Penrhyn Bay/Penrhynside	Combination of LSOA and OA population data (Census 2021 table TS008). Allowance to deduct some residential properties outside of settlement from CCBC LLPG and average household size (2021 Census).
Pentre Isa	Number of residential properties from CCBC LLPG and average household size (2021 Census)



<b>Settlement</b>	<b>Population source</b>
Pentre Llyn-Cymmer	Number of residential properties from CCBC LLPG and average household size (2021 Census)
Pentre Tafarn y Fedw	Number of residential properties from CCBC LLPG and average household size (2021 Census)
Pentrefelin	Number of residential properties from CCBC LLPG and average household size (2021 Census)
Pentrefoelas	Number of residential properties from CCBC LLPG and average household size (2021 Census)
Rhos on Sea	LSOA population data (Census 2021 table TS008)
Rhyd y Foel	Number of residential properties from CCBC LLPG and average household size (2021 Census)
Rhydlydan	Number of residential properties from CCBC LLPG and average household size (2021 Census)
Rowen	Number of residential properties from CCBC LLPG and average household size (2021 Census)
St George	Number of residential properties from CCBC LLPG and average household size (2021 Census)
Tal y Bont/Castell	Number of residential properties from CCBC LLPG and average household size (2021 Census)
Tal-y-Cafn	Number of residential properties from CCBC LLPG and average household size (2021 Census)
Tan-y-Fron	Number of residential properties from CCBC LLPG and average household size (2021 Census)
Kinmel Bay	LSOA population data (Census 2021 table TS008)
Trefriw	OA population data (Census 2021 table TS008)
Tyn-y-Groes	Number of residential properties from CCBC LLPG and average household size (2021 Census)
Towyn	Combination of LSOA and OA population data (Census 2021 table TS008)

## **Appendix 3 Individual settlement reports**

# Recreational Space by Individual Settlement Report

## Abergele/Pensarn

Population

7850

### Existing Provision (hectares)

Play Pitches	Outdoor Sports	Formal Play Space	Other Outdoor Provision	Parks & Gardens	Amenity Green
8.73	0.44	1.26	0.13	16.47	13.38

### Required Provision (hectares)

9.40	3.13	1.95	2.35	6.27	6.66
------	------	------	------	------	------

### Adequacy of Provision (hectares)

-0.67	Deficit	-2.69	Deficit	-0.69	Deficit	-2.22	Deficit	10.20	Surplus	6.72	Surplus
-------	---------	-------	---------	-------	---------	-------	---------	-------	---------	------	---------

### Playing Pitches

No.	SiteName	Size (ha)	Site Description
1246	Ysgol Emrys ap Iwan	2.35	Playing pitch
1949	Ysgol Emrys ap Iwan	4.16	School sports
1980	Pentre Mawr rugby pitch (east)	0.69	Rugby pitch - near changing rooms
1981	Pentre Mawr Cricket Pitch	0.88	Cricket pitch (overlaps with rugby pitch)
2074	Pentre Mawr park	0.65	Playing pitch
		8.73	

### Outdoor Sports

No.	SiteName	Size (ha)	Site Description
1248	Promenade	0.03	Adult gym equipment
1902	Water Street	0.29	Bowling green
1978	Pentre Mawr Park	0.11	Tennis courts
		0.44	

### Formal Play Space

No.	SiteName	Size (ha)	Site Description
1204	Pentre Mawr Park	0.33	NEAP
1207	Ffordd Gwelfryn	0.08	LEAP
1211	Pen-Y-Cae	0.01	LEAP
1243	Tan-yr-Allt	0.04	LEAP
1249	Promenade	0.05	LEAP
1921	Lôn Glanfor	0.04	LEAP
1938	Parc Gele	0.60	NEAP and trim trail
1950	Hendre Wen	0.04	LEAP
3603	Parc Gele	0.08	NEAP
		1.26	

### Other Outdoor Provision

No.	SiteName	Size (ha)	Site Description
1205	Pentre Mawr Park	0.06	Skate park
1979	Pentre Mawr Park	0.07	MUGA
		0.13	

### Parks and Gardens

No.	SiteName	Size (ha)	Site Description
1939	King George Field	0.73	Public park
2072	Tan-yr-Allt	0.71	Public park
2075	Pentre Mawr Park	14.11	Park
2077	Adjacent Ysgol Emrys ap Iwan	0.92	Public park

## Amenity Greenspace

No.	SiteName	Size (ha)	Site Description
1198	Gwrych Towers	0.11	Grass/trees
1199	Tesco roundbout	0.01	Grass
1200	Groes Lwyd	0.00	Roadside verge
1201	Lon Garnedd	0.00	Roadside verge
1202	St George Road	0.00	Roadside verge
1203	Eldon Drive	0.02	Grass
1206	Morlais	0.06	Grass
1208	Rhos Fawr	0.06	Grass
1209	Marine Road	0.01	Roadside verge
1210	Pen y Cae	0.04	Grass area
1250	Station Street	0.01	Roadside verge
1251	Canolfan Dewi Sant	0.00	Grass/trees/shrubs
1252	Lon Derw	0.05	Grass/shrub/trees
1363	Berthglyd	0.06	Grass area
1922	Lôn Glanfor	0.18	Grass area
1932	Heol Awel	0.68	Grass area
1933	Heol Aled	0.51	Grass area
1935	Min y Don	1.03	Roadside verge
1936	Abergele Library/Community Centre	0.07	Grass/trees/shrubs
1937	Harp Court	0.04	Roadside verge
1940	Highfield Park	0.04	Roadside verge
1941	Llanfair Road Abergele	0.41	Grass/trees/shrubs
1942	Lon Tirion	0.25	Grass/trees/shrubs
1943	Lon-y-Mês	0.20	Grass/trees/shrubs
1944	Trem-y-Mor	0.14	Grass/trees/shrubs
1945	Tan-y-Gopa Road	0.07	Grass/trees/shrubs
1947	Llys Jenkin	0.05	Roadside verge
1948	Wenfro	0.02	Roadside verge
1951	Maesy-Ffynnon	0.61	Grass/trees/shrubs
1952	Peel Street	0.43	Roadside verge
1953	Water Street	0.03	Roadside verge
1954	Kinmel Avenue	0.07	Roadside verge
1955	Maes Canol	0.17	Grass area
1956	Maes Canol	0.08	Grass area
1957	Maes Canol	1.10	Roadside verge
1975	Abergele A547	0.31	Roadside verge
1976	Park Grove	0.03	Roadside verge
1977	Maes Canol	0.06	Roadside verge
1982	Tesco	0.00	Grass/trees
1985	Marine Road roundabout	0.30	Roadside verge
1986	Sea Road	0.14	Roadside verge
1987	Towyn Road	0.53	Roadside verge
1988	Maine Road roundabout	0.44	Trees/scrub
1989	Maes Cybi	0.65	Grass/trees
1990	Anneddle	0.03	Grass
1991	Lon y Cyll	0.05	Grass
1992	Lon y Gors	0.10	Grass
1993	Cilfan	0.01	Grass

Abergele/Pensarn				Population	7850
1994	Ffordd Gwellfryn	0.26	Grass		
2237	Off Dundonald Avenue	0.84	Grass areas & woodland		
2243	North Wales Business Park/ Cae Eithin	1.89	Grass area		
2244	Sea Road	0.93	Roadside verge		
3609	St David's Road to Derrie Avenue	0.20	Grass/trees		
		13.38			

#### Other

No.	SiteName	Size (ha)	Site Description
1903	St Michael's Church	1.14	Cemetery
1911	Church	0.06	Churchyard
1914	Catholic Church of Saint Therese of Lisieux	0.05	Churchyard
1984	Promenade	0.83	Promenade
1995	Mynydd Seion Church	1.33	Cemetery / churchyard
		3.41	

#### Schools

No.	Site Name	Size (ha)	Owner	Site Description	FIT Type	Open to public
2076	Ysgol Emrys ap Iwan	0.31		School sports	Outdoor Sports	
1949	Ysgol Emrys ap Iwan	4.16	School & CCBC	School sports	Playing Pitches	Yes
1946	Llys Gele	0.65		School sports	Outdoor Sports	
1246	Ysgol Emrys ap Iwan	2.35	School	Playing pitch	Playing Pitches	Yes
1247	Ysgol Emrys ap Iwan	0.29	School	Tennis court	Outdoor Sports	
1983	Ysgol Glan Gele, Morfa and Sant Elfod	1.38	CCBC	Playing pitches	Outdoor Sports	
		9.13				

# Recreational Space by Individual Settlement Report

## Betws yn Rhos

Population 350

### Existing Provision (hectares)

Play Pitches	Outdoor Sports	Formal Play Space	Other Outdoor Provision	Parks & Gardens	Amenity Green
1.23	0.24	0.10	0.17	0.00	0.24

### Required Provision (hectares)

0.44	0.14	0.09	0.11	0.29	0.31
------	------	------	------	------	------

### Adequacy of Provision (hectares)

0.79	Surplus	0.10	Surplus	0.01	Surplus	0.06	Surplus	-0.29	Deficit	-0.07	Deficit
------	---------	------	---------	------	---------	------	---------	-------	---------	-------	---------

### Playing Pitches

No.	SiteName	Size (ha)	Site Description
1756	Betws yn Rhos Sports Association	1.23	Playing pitch
		1.23	

### Outdoor Sports

No.	SiteName	Size (ha)	Site Description
1754	Betws yn Rhos Sports Association	0.24	Bowling green
		0.24	

### Formal Play Space

No.	SiteName	Size (ha)	Site Description
1258	Glan y Fedw	0.10	LEAP
		0.10	

### Other Outdoor Provision

No.	SiteName	Size (ha)	Site Description
1755	Betws yn Rhos Sports Association	0.17	MUGA
		0.17	

### Amenity Greenspace

No.	SiteName	Size (ha)	Site Description
1757	Glan y Fedw	0.09	Amenity greenspace
1758	Betws yn Rhos	0.16	Roadside verge
		0.24	

### Other

No.	SiteName	Size (ha)	Site Description
1743	St Michael's Church	0.34	Cemetery
		0.34	

# Recreational Space by Individual Settlement Report

## Bodtegwel

Population 150

### Existing Provision (hectares)

Play Pitches	Outdoor Sports	Formal Play Space	Other Outdoor Provision	Parks & Gardens	Amenity Green
0.00	0.00	0.13	0.00	0.00	0.00

### Required Provision (hectares)

0.15	0.05	0.03	0.03	0.10	0.11
------	------	------	------	------	------

### Adequacy of Provision (hectares)

-0.15	Deficit	-0.05	Deficit	0.10	Surplus	-0.03	Deficit	-0.10	Deficit	-0.11	Deficit
-------	---------	-------	---------	------	---------	-------	---------	-------	---------	-------	---------

### Formal Play Space

No.	SiteName	Size (ha)	Site Description
1307	Bodtegwel	0.13	LEAP
		0.13	

# Recreational Space by Individual Settlement Report

## Bryn Pydew

Population 250

### Existing Provision (hectares)

Play Pitches	Outdoor Sports	Formal Play Space	Other Outdoor Provision	Parks & Gardens	Amenity Green
0.30	0.00	0.05	0.00	0.50	0.00

### Required Provision (hectares)

0.30	0.10	0.06	0.07	0.20	0.21
------	------	------	------	------	------

### Adequacy of Provision (hectares)

0.00	Deficit	-0.10	Deficit	-0.01	Deficit	-0.07	Deficit	0.30	Surplus	-0.21	Deficit
------	---------	-------	---------	-------	---------	-------	---------	------	---------	-------	---------

### Playing Pitches

No.	SiteName	Size (ha)	Site Description
2129	Pydew Road	0.30	Playing pitch
		0.30	

### Formal Play Space

No.	SiteName	Size (ha)	Site Description
2127	Pydew Road	0.05	LAP
		0.05	

### Parks and Gardens

No.	SiteName	Size (ha)	Site Description
2128	Pydew Road	0.50	Park around football pitch and play equipment
		0.50	



# Recreational Space by Individual Settlement Report

## Capelulo

Population 100

### Existing Provision (hectares)

Play Pitches	Outdoor Sports	Formal Play Space	Other Outdoor Provision	Parks & Gardens	Amenity Green
0.00	0.00	0.16	0.00	0.00	0.00

### Required Provision (hectares)

0.14	0.04	0.03	0.03	0.09	0.10
------	------	------	------	------	------

### Adequacy of Provision (hectares)

-0.14	Deficit	-0.04	Deficit	0.13	Surplus	-0.03	Deficit	-0.09	Deficit	-0.10	Deficit
-------	---------	-------	---------	------	---------	-------	---------	-------	---------	-------	---------

### Formal Play Space

No.	SiteName	Size (ha)	Site Description
1146	Capelulo	0.16	LAP
		0.16	

# Recreational Space by Individual Settlement Report

## Cerrigydrudion

Population 450

### Existing Provision (hectares)

Play Pitches	Outdoor Sports	Formal Play Space	Other Outdoor Provision	Parks & Gardens	Amenity Green
0.51	0.00	0.12	0.00	0.00	1.98

### Required Provision (hectares)

0.52	0.17	0.10	0.13	0.34	0.37
------	------	------	------	------	------

### Adequacy of Provision (hectares)

-0.01	Deficit	-0.17	Deficit	0.02	Surplus	-0.13	Deficit	-0.34	Deficit	1.61	Surplus
-------	---------	-------	---------	------	---------	-------	---------	-------	---------	------	---------

### Playing Pitches

No.	SiteName	Size (ha)	Site Description
1883	Recreation ground	0.51	Goal posts
		0.51	

### Formal Play Space

No.	SiteName	Size (ha)	Site Description
1328	Maes Aled	0.06	LAP
1882	Recreation ground	0.06	LEAP
		0.12	

### Amenity Greenspace

No.	SiteName	Size (ha)	Site Description
1860	Hafan Prys	0.00	Flower beds
1880	A5 Cerrigydrudion	0.98	Roadside verge
1884	Cae Llwyd	0.02	Roadside verge
1885	A5 Cerrigydrudion	0.35	Roadside verge
1886	Ffordd Rhuthun	0.08	Roadside verge
1887	Maes Aled Estate	0.16	Roadside verge
1888	Maes y Ffynnon	0.11	Roadside verge
1890	Ffordd Yr Alwen	0.28	Roadside verge
		1.98	

### Other

No.	SiteName	Size (ha)	Site Description
1859	Hafan-Prys	0.00	Paved area
1861	War Memorial	0.00	Memorial
1862	Capel Jerusalem	0.07	Churchyard
1881	St Mary Magdalen's Church	0.26	Cemetery
		0.33	

### Schools

No.	Site Name	Size (ha)	Owner	Site Description	FIT Type	Open to public
1889	Ysgol Cerrigydrudion	1.07	CCBC	Playing pitch	Outdoor Sports	
		1.07				

# Recreational Space by Individual Settlement Report

## Colwyn Bay

Population 11050

### Existing Provision (hectares)

Play Pitches	Outdoor Sports	Formal Play Space	Other Outdoor Provision	Parks & Gardens	Amenity Green
5.29	1.97	1.28	0.11	10.58	12.01

### Required Provision (hectares)

13.26	4.42	2.76	3.31	8.84	9.39
-------	------	------	------	------	------

### Adequacy of Provision (hectares)

-7.97	Deficit	-2.45	Deficit	-1.48	Deficit	-3.20	Deficit	1.74	Surplus	2.62	Surplus
-------	---------	-------	---------	-------	---------	-------	---------	------	---------	------	---------

### Playing Pitches

No.	SiteName	Size (ha)	Site Description
1095	Penrhos-Rydal	1.39	School sports
1517	Eirias Park	0.60	Playing pitch
1518	Eirias Park	0.92	Playing pitch
2091	Eirias Park	2.38	Playing pitch and stands
		5.29	

### Outdoor Sports

No.	SiteName	Size (ha)	Site Description
1097	Eirias Park	0.70	Athletics track
1502	British Legion	0.22	Bowling green
1516	Eirias Park	0.42	Bowling greens
1916	North Wales Police Headquarters	0.16	Bowling green
2093	Eirias Park	0.46	Tennis courts
		1.97	

### Formal Play Space

No.	SiteName	Size (ha)	Site Description
1093	Bryn Cadno	0.12	LEAP
1096	Eirias Park	0.20	LEAP
1357	Porth Eirias	0.03	LEAP
1539	Groes Road	0.12	LEAP
1688	Eirias Park	0.58	Forest school
2256	Eirias Park	0.24	LEAP
		1.28	

### Other Outdoor Provision

No.	SiteName	Size (ha)	Site Description
1339	Eirias Park	0.11	Skate park
		0.11	

### Parks and Gardens

No.	SiteName	Size (ha)	Site Description
1495	Queens' Gardens	0.60	Public park
1540	Groes Road	0.34	Park
2254	Eirias Park	9.65	Formal park
		10.58	

### Amenity Greenspace

No.	SiteName	Size (ha)	Site Description
-----	----------	-----------	------------------

Colwyn Bay				Population	11050
1100	Victoria Avenue	0.06	Shrubs		
1101	Victoria Avenue	0.08	Shrubs		
1102	Trevor Road	0.17	Trees		
1360	The Close	0.01	Grass area		
1500	Old Highway	0.01	Roadside verge		
1506	Bay View Road	0.01	Roadside verge		
1507	Sea View Road	0.01	Landscaping		
1868	Brompton Avenue	0.12	Shrubs		
1869	Conway Road	0.02	Shrubs		
1873	Lansdowne Road	0.04	Roadside verge		
1874	Princes Drive	0.01	Roadside verge		
1875	Bay View shopping centre	0.34	Grass verge		
1876	Travelodge	0.02	Roadside verge		
1877	Victoria Avenue	0.03	Roadside verge		
1878	Ffordd y Glyn	0.16	Grass		
1879	Abergele Road	0.01	Roadside verge		
1918	Bryn Cadno Community Centre	0.10	Landscaping		
1923	Colwyn Heights	0.76	Roadside verge		
1924	Bryn Cadno	7.06	Grassland		
1925	Fron Estate	0.98	Grass area		
1927	Ffordd Pandy	0.36	Grass area		
1928	Colwyn Promenade	0.85	Promenade		
2006	Princes Drive	0.15	Shrubs		
2008	King's Drive	0.03	Roadside verge		
2092	Eirias Park	0.05	Landscaping around car park		
2250	North Wales Police Headquarters	0.45	Landscaping / grass areas		
2251	Rotary Way	0.12	Trees		
2253	Eirias Park	0.01	Landscaping around car park		
		12.01			

#### Allotments

No.	SiteName	Size (ha)	Site Description
1094	Ty Newydd, Old Highway	0.53	Allotments
1503	British Legion Club	0.13	Allotments
		0.66	

#### Other

No.	SiteName	Size (ha)	Site Description
1359	Sea View Road	0.07	Civic space
1496	St John's Methodisst Church	0.32	Churchyard
1498	St Andrew's Church	0.18	Churchyard
1504	Church	0.03	Churchyard
1505	St Paul's Church	0.44	Churchyard
1508	The English Baptist Church	0.03	Cemetery / churchyard
1509	St Joseph's Church	0.14	Churchyard
1913	Nant-y-Glyn church	0.12	Churchyard
2005	Colwyn Bay promenade	3.62	Promenade
		4.95	

## Schools

No.	Site Name	Size (ha)	Owner	Site Description	FIT Type	Open to public
1499	Penrhos-Rydal	4.39	Private	School sports	Outdoor Sports	
1514	Ysgol Nant y Groes	0.27	CCBC	School sports	Playing Pitches	
1099	Ysgol Eirias	0.29	CCBC	School sports	Outdoor Sports	
1098	Ysgol Eirias	0.57	CCBC	School sports	Outdoor Sports	
1095	Penrhos-Rydal	1.39	Private	School sports	Playing Pitches	Yes
1501	Penrhos-Rydal	3.89	Private	School sports	Outdoor Sports	
1515	Ysgol Nant y Groes	0.36	CCBC	School sports	Playing Pitches	
2000	Ysgol Pen y Bryn	0.35	CCBC	School grounds	Amenity Greenspace	
1998	Ysgol Pen y Bryn	0.24		Playing area	Formal Play Space	
1974	Ysgol Nant y Groes	0.05	CCBC	Landscaping around car park	Amenity Greenspace	
1999	Ysgol Pen y Bryn	0.66		Playing pitch	Outdoor Sports	
1538	Upper Dingle	2.08	CCBC	Playing pitch	Outdoor Sports	
1497	Penrhos-Rydal	1.39	Private	All weather pitch	Playing Pitches	
		15.91				

# Recreational Space by Individual Settlement Report

## Conwy

Population

4250

### Existing Provision (hectares)

Play Pitches	Outdoor Sports	Formal Play Space	Other Outdoor Provision	Parks & Gardens	Amenity Green
4.38	0.69	1.49	0.00	5.60	4.12

### Required Provision (hectares)

5.12	1.70	1.06	1.28	3.41	3.62
------	------	------	------	------	------

### Adequacy of Provision (hectares)

-0.74	Deficit	-1.01	Deficit	0.43	Surplus	-1.28	Deficit	2.19	Surplus	0.50	Surplus
-------	---------	-------	---------	------	---------	-------	---------	------	---------	------	---------

### Playing Pitches

No.	SiteName	Size (ha)	Site Description
1159	Gorlan	0.81	Goal posts
1415	Penmaen Road	1.43	Football pitch
1417	Bangor Road	1.92	Cricket pitch
1433	Llanrwst Road	0.21	Playing pitch
		4.38	

### Outdoor Sports

No.	SiteName	Size (ha)	Site Description
1418	Bodlondeb	0.29	Tennis courts
1431	Benarth Road	0.20	Bowling green
1432	Benarth Road Putting Green	0.21	Putting Green
		0.69	

### Formal Play Space

No.	SiteName	Size (ha)	Site Description
1154	Town Ditch Road	0.08	LEAP
1158	Mill Hill	0.07	LEAP
1160	Gorlan	0.02	LEAP
1161	Gorlan	0.01	LEAP
1162	Bryn Felin	0.07	LAP
1428	Conwy Culture Centre	0.01	Reading circle
1455	Whinacres	1.15	NEAP
2126	Penmaen Road	0.08	LEAP
3610			LEAP
		1.49	

### Parks and Gardens

No.	SiteName	Size (ha)	Site Description
1427	Conwy Culture Centre	0.23	Landscaping
2094	Incredible edibles garden	0.04	Pocket park
2095	Culture Centre	0.03	Sensory garden
2096	Bryn Awel	0.75	Landscaped park
2097	Llanrwst Road	0.87	Formal park
2098	Bodlondeb	3.20	Formal park
2302	Town Walls	0.48	Landscaped park
		5.60	

### Amenity Greenspace

No.	SiteName	Size (ha)	Site Description
-----	----------	-----------	------------------

Conwy			Population	4250
1152	Bodlondeb	0.30	Path	
1155	Bangor Rd woods	0.00	Flowerbed	
1156	Llanrwst Road	0.78	Grassed area	
1245	Custom House Terrace	0.02	Grass/trees	
1346	Town Ditch Road	0.25	Grass	
1423	Village Gardens	0.01	Landscaping	
1424	Lower Gate street	0.09	Grass/trees & Memorial	
1429	Llanrwst Road	0.15	Banks of Afon Gyffin	
1430	Benarth Road	0.11	Roadside verge	
1603	Mount Pleasant	0.09	Grass	
1604	Bangor Road	0.55	Grass	
1855	Hendre Road	0.24	Roadside verge	
1856	Pengarth	0.29	Roadside verge	
1857	Gorllan	0.30	Roadside verge	
1858	Sychnant Pass Road	0.03	Roadside verge	
1863	Sychnant Pass Road and Upper Gate St	0.01	Roadside verge	
2125	Penmaen Road	0.09	Landscaped grass	
2198	Penmaen Road	0.03	Grass / shrubs	
2199	Parc Caer Seion	0.26	Landscaping around car park	
2303	Morfa Bach	0.44	Trees	
3604	Bryn Felin	0.08	Grass/shrubs	
3612	Lon Caer Seion		Grass areas	
3624			Grass areas	
3633	Acrau Hirion		Grass areas	
			4.12	

#### Allotments

No.	SiteName	Size (ha)	Site Description
1419	Bodlondeb	0.25	Allotments
1526	Community Orchard	0.68	Community Orchard
			0.93

#### Other

No.	SiteName	Size (ha)	Site Description
1345	Lancaster Square	0.03	Civic space
1347	Conwy Marina	0.24	Pedestrianised area
1421	St Mary's Church	0.37	Churchyard
1422	Conwy Quay	0.14	Pedestrianised area
1434	St Benedict's Church	0.25	Churchyard
1525	Conwy Culture Centre	0.06	Landscaping
1602	St Agnes Road Cemetery	1.62	Cemetery
			2.72

## Schools

No.	Site Name	Size (ha)	Owner	Site Description	FIT Type	Open to public
1416	Ysgol Aberconwy	0.71	CCBC	School sports	Outdoor Sports	
1153	Ysgol Aberconwy	1.04	CCBC	School Sports	Playing Pitches	
1150	Ysgol Aberconwy	1.49	CCBC	School sports	Outdoor Sports	
1157	Ysgol Porth y Felin	0.48	CCBC	Playing pitch	Playing Pitches	
1151	Ysgol Aberconwy	0.07	CCBC	Path	Amenity Greenspace	
		3.79				



# Recreational Space by Individual Settlement Report

## Deganwy/Llanrhos

Population

3750

### Existing Provision (hectares)

Play Pitches	Outdoor Sports	Formal Play Space	Other Outdoor Provision	Parks & Gardens	Amenity Green
1.06	0.16	0.26	0.00	0.00	4.33

### Required Provision (hectares)

4.51	1.50	0.94	1.12	3.00	3.19
------	------	------	------	------	------

### Adequacy of Provision (hectares)

-3.45	Deficit	-1.34	Deficit	-0.68	Deficit	-1.12	Deficit	-3.00	Deficit	1.14	Surplus
-------	---------	-------	---------	-------	---------	-------	---------	-------	---------	------	---------

### Playing Pitches

No.	SiteName	Size (ha)	Site Description
1002	Tan y Fron	1.06	Football pitch
		1.06	

### Outdoor Sports

No.	SiteName	Size (ha)	Site Description
1033	Vadre Bowling Club	0.16	Bowling green
		0.16	

### Formal Play Space

No.	SiteName	Size (ha)	Site Description
1003	Tan y Fron	0.09	LEAP
1535	Park Road	0.18	LEAP
		0.26	

### Amenity Greenspace

No.	SiteName	Size (ha)	Site Description
1001	Hawes Drive	0.38	Grass/shrubs
1004	Tan y Fron	0.03	Roadside verge
1032	Bron Vadre Avenue	0.01	Roadside verge
1044	Conway Crescent	0.01	Roadside verge
1445	Tan y Fron	0.06	Football pitch
1446	Vadre Avenue	0.24	Grass area with trees
1447	Rockfield Drive	0.11	Grassed area
1528	Deganwy Road	0.26	Roadside verge
1529	Deganwy Road	0.09	Roadside verge
1530	Hawes Drive	0.05	Roadside verge
1531	Gannock Park	0.13	Roadside verge
1532	Maesdu Avenue	0.07	Roadside verge
1533	Maesdue Avenue	0.31	Roadside verge
1534	Deganwy Road	0.01	Roadside verge
1536	Troed-y-Bwlch	0.33	Roadside verge
1546	Park Drive	0.04	Roadside verge
1547	Tan y Fron	0.13	Roadside verge
1549	Heulfryn	0.15	Roadside verge
1550	Vadre Avenue	0.01	Roadside verge
1551	Deganwy Quay Marina	0.19	Roadside verge
1553	Railway verge	0.40	Railway verge
1554	Bryn Lupus Road	0.33	Roadside verge
1865	Maes y Castell	0.55	Grass area

## Deganwy/Llanrhos

Population

3750

3601 Railway verge

0.42

Railway verge

4.33

### Schools

No.	Site Name	Size (ha)	Owner	Site Description	FIT Type	Open to public
1537	Ysgol Deganwy	0.28	CCBC	School sports	Outdoor Sports	
		0.28				

# Recreational Space by Individual Settlement Report

## Dinmael

Population

50

### Existing Provision (hectares)

Play Pitches	Outdoor Sports	Formal Play Space	Other Outdoor Provision	Parks & Gardens	Amenity Green
0.00	0.00	0.11	0.00	0.00	0.33

### Required Provision (hectares)

0.05	0.01	0.01	0.01	0.03	0.03
------	------	------	------	------	------

### Adequacy of Provision (hectares)

-0.05	Deficit	-0.01	Deficit	0.10	Surplus	-0.01	Deficit	-0.03	Deficit	0.30	Surplus
-------	---------	-------	---------	------	---------	-------	---------	-------	---------	------	---------

### Formal Play Space

No.	SiteName	Size (ha)	Site Description
1324	Dinmael	0.11	LAP
		0.11	

### Amenity Greenspace

No.	SiteName	Size (ha)	Site Description
1724	Dinmael	0.33	Roadside verge
		0.33	

### Other

No.	SiteName	Size (ha)	Site Description
1725	Llangwm	0.18	Cemetery
		0.18	

# Recreational Space by Individual Settlement Report

## Dolgarrog

Population 450

### Existing Provision (hectares)

Play Pitches	Outdoor Sports	Formal Play Space	Other Outdoor Provision	Parks & Gardens	Amenity Green
0.00	0.00	0.03	0.00	0.00	0.74

### Required Provision (hectares)

0.56	0.18	0.11	0.14	0.37	0.40
------	------	------	------	------	------

### Adequacy of Provision (hectares)

-0.56	Deficit	-0.18	Deficit	-0.08	Deficit	-0.14	Deficit	-0.37	Deficit	0.34	Surplus
-------	---------	-------	---------	-------	---------	-------	---------	-------	---------	------	---------

### Formal Play Space

No.	SiteName	Size (ha)	Site Description
2106	Conway Road	0.03	LEAP
		0.03	

### Amenity Greenspace

No.	SiteName	Size (ha)	Site Description
1893	Hillside Cottages	0.01	Roadside verge
1894	Is Y Coed	0.15	Roadside verge
2208	Bryn Tirion	0.29	Roadside verge
2209	Conway Road	0.22	Grass/trees/shrubs
2210	Tayler Avenue	0.07	Grass/trees
		0.74	

# Recreational Space by Individual Settlement Report

## Dwygyfylchi

Population

1550

### Existing Provision (hectares)

Play Pitches	Outdoor Sports	Formal Play Space	Other Outdoor Provision	Parks & Gardens	Amenity Green
1.00	0.19	0.17	0.00	0.00	2.75

### Required Provision (hectares)

1.84	0.61	0.38	0.46	1.22	1.30
------	------	------	------	------	------

### Adequacy of Provision (hectares)

-0.84	Deficit	-0.42	Deficit	-0.21	Deficit	-0.46	Deficit	-1.22	Deficit	1.45	Surplus
-------	---------	-------	---------	-------	---------	-------	---------	-------	---------	------	---------

### Playing Pitches

No.	SiteName	Size (ha)	Site Description
1105	Maes y Llan	1.00	Football pitch
		1.00	

### Outdoor Sports

No.	SiteName	Size (ha)	Site Description
1408	Treforris Road	0.19	Bowling green
		0.19	

### Formal Play Space

No.	SiteName	Size (ha)	Site Description
1106	Maes y Llan	0.13	LEAP
1107	Maes y Llan	0.01	Path
1109	Maes y Llan	0.00	Path
1410	Gwel y Mor	0.03	LEAP
		0.17	

### Amenity Greenspace

No.	SiteName	Size (ha)	Site Description
1108	Gwel yr Aber	0.00	Roadside verge
1110	Gwel y Môr	0.05	Around play area
1112	Old Mill Road	0.02	Memorial grass area
1113	Groesffordd	0.00	Grass/trees/shrubs
1114	Groesffordd	0.00	Grass/trees/shrubs
1144	Behind Oak Cottage	0.13	Grass/trees
1147	Cycle Way	0.15	Path
1148	Coast Path	0.13	Path
1149	Cycle Way	0.15	Path
1349	Tan y Grug	0.03	Grassed area
1407	Treforris Road	0.01	Grassed area
1409	Gwynan Park	0.06	Grassed area & path
1411	Maes y Llan	0.75	Grass/trees/shrubs
1413	Ysguborwen Road	0.12	Grassed area
1510	Old Mill Road	0.08	Roadside verge
1870	Coast path	1.08	Path
		2.75	

### Allotments

No.	SiteName	Size (ha)	Site Description
1111	Gwel y Môr	0.03	Allotments

Dwygyfylchi	Population	1550
	0.03	

Other

No.	SiteName	Size (ha)	Site Description
1412	St Gwynan's Cemetery	1.27	Cemetery / churchyard
		1.27	

Schools

No.	Site Name	Size (ha)	Owner	Site Description	FIT Type	Open to public
1143	Ysgol Capelulo	0.44	CCBC	School sports	Outdoor Sports	
		0.44				

# Recreational Space by Individual Settlement Report

## Eglwysbach

Population 350

### Existing Provision (hectares)

Play Pitches	Outdoor Sports	Formal Play Space	Other Outdoor Provision	Parks & Gardens	Amenity Green
0.27	0.00	0.09	0.00	0.00	0.22

### Required Provision (hectares)

0.41	0.13	0.08	0.10	0.27	0.29
------	------	------	------	------	------

### Adequacy of Provision (hectares)

-0.14	Deficit	-0.13	Deficit	0.01	Surplus	-0.10	Deficit	-0.27	Deficit	-0.07	Deficit
-------	---------	-------	---------	------	---------	-------	---------	-------	---------	-------	---------

### Playing Pitches

No.	SiteName	Size (ha)	Site Description
1274	Eglwysbach Recreation Ground	0.27	Playing pitch
		0.27	

### Formal Play Space

No.	SiteName	Size (ha)	Site Description
1273	Eglwysbach Recreation Ground	0.09	LEAP
		0.09	

### Amenity Greenspace

No.	SiteName	Size (ha)	Site Description
1896	Heol Carrog	0.08	Roadside verge
1897	Ffordd Bryn Fran	0.05	Roadside verge
1898	Eglwysbach	0.10	Roadside verge
		0.22	

### Other

No.	SiteName	Size (ha)	Site Description
1895	St Martin's Church	0.61	Cemetery
		0.61	

### Schools

No.	Site Name	Size (ha)	Owner	Site Description	FIT Type	Open to public
1899	Ysgol Eglwysbach	0.30	CCBC	School sports	Playing Pitches	
		0.30				

# Recreational Space by Individual Settlement Report

## Glan Conwy

Population

1650

### Existing Provision (hectares)

Play Pitches	Outdoor Sports	Formal Play Space	Other Outdoor Provision	Parks & Gardens	Amenity Green
1.29	0.00	0.07	0.07	0.16	8.86

### Required Provision (hectares)

1.99	0.66	0.41	0.49	1.32	1.41
------	------	------	------	------	------

### Adequacy of Provision (hectares)

-0.70	Deficit	-0.66	Deficit	-0.34	Deficit	-0.42	Deficit	-1.16	Deficit	7.45	Surplus
-------	---------	-------	---------	-------	---------	-------	---------	-------	---------	------	---------

### Playing Pitches

No.	SiteName	Size (ha)	Site Description
1265	Acre Recreation Ground	0.42	Playing pitch
1448	Cae Foot Recreation Ground	0.87	Football pitch
		1.29	

### Formal Play Space

No.	SiteName	Size (ha)	Site Description
1266	Glan Conwy Park	0.03	LEAP
1271	Ty'n Celyn Methodist Church	0.04	LEAP
		0.07	

### Other Outdoor Provision

No.	SiteName	Size (ha)	Site Description
1262	Cae Ffwf	0.07	MUGA
		0.07	

### Parks and Gardens

No.	SiteName	Size (ha)	Site Description
1450	Llewellyn Terrace	0.16	Park
		0.16	

### Amenity Greenspace

No.	SiteName	Size (ha)	Site Description
1267	Church Street	0.01	Grass/shrubs
1268	Y Bryn	0.03	Roadside verge
1269	Ffordd Naddyn	0.02	Roadside verge
1270	Glan y Mor	0.15	Grass area/landscaping
1272	Maes Hyfyrd	0.01	Roadside verge
1715	Llanrwst Road	0.16	Roadside verge
1716	Top Llan Road	0.30	Roadside verge
1717	Ffordd Naddyn	0.16	Micro park
1718	Benarth Court	0.00	Grass/shrubs
1719	Bryn Rhys	0.07	Grass/shrubs
1733	Black Cat Roundabout	7.95	Roadside verge
		8.86	

### Other

No.	SiteName	Size (ha)	Site Description
1263	St Ffraid's Church	0.22	Cemetery
1714	St Ffraid's Cemetery	0.40	Cemetery



---

**Schools**

No.	Site Name	Size (ha)	Owner	Site Description	FIT Type	Open to public
1264	Ysgol Llansanffraid	0.72	CCBC	School sports	Outdoor Sports	
		0.72				

# Recreational Space by Individual Settlement Report

## Glanwydden

Population 100

### Existing Provision (hectares)

Play Pitches	Outdoor Sports	Formal Play Space	Other Outdoor Provision	Parks & Gardens	Amenity Green
0.00	0.00	0.21	0.00	0.00	0.00

### Required Provision (hectares)

0.12	0.04	0.02	0.03	0.08	0.09
------	------	------	------	------	------

### Adequacy of Provision (hectares)

-0.12	Deficit	-0.04	Deficit	0.19	Surplus	-0.03	Deficit	-0.08	Deficit	-0.09	Deficit
-------	---------	-------	---------	------	---------	-------	---------	-------	---------	-------	---------

### Formal Play Space

No.	SiteName	Size (ha)	Site Description
1316	Glanwydden	0.21	LEAP
		0.21	

### Schools

No.	Site Name	Size (ha)	Owner	Site Description	FIT Type	Open to public
1315	St David's College	7.77	Private	School Sports	Outdoor Sports	
1686	St David's College	0.29	Private	Tennis court	Outdoor Sports	
		8.06				

# Recreational Space by Individual Settlement Report

Groes										Population	100
Existing Provision (hectares)											
Play Pitches	Outdoor Sports		Formal Play Space		Other Outdoor Provision		Parks & Gardens		Amenity Green		
0.18	0.00		0.04		0.00		0.00		0.51		
Required Provision (hectares)											
0.13	0.04		0.02		0.03		0.08		0.09		
Adequacy of Provision (hectares)											
0.05	Surplus	-0.04	Deficit	0.02	Surplus	-0.03	Deficit	-0.08	Deficit	0.42	Surplus

## Playing Pitches

No.	SiteName	Size (ha)	Site Description
1740	Rhydgaled Road	0.18	Goal posts
		0.18	

## Formal Play Space

No.	SiteName	Size (ha)	Site Description
1296	Groes Hall	0.04	LAP
		0.04	

## Amenity Greenspace

No.	SiteName	Size (ha)	Site Description
1741	Groes	0.51	Roadside verge
		0.51	

## Other

No.	SiteName	Size (ha)	Site Description
1739	Groes Chapel	0.37	Cemetery
		0.37	

# Recreational Space by Individual Settlement Report

## Groesffordd

Population

50

### Existing Provision (hectares)

Play Pitches	Outdoor Sports	Formal Play Space	Other Outdoor Provision	Parks & Gardens	Amenity Green
0.00	0.00	0.09	0.00	0.00	0.00

### Required Provision (hectares)

0.05	0.01	0.01	0.01	0.03	0.04
------	------	------	------	------	------

### Adequacy of Provision (hectares)

-0.05	Deficit	-0.01	Deficit	0.08	Surplus	-0.01	Deficit	-0.03	Deficit	-0.04	Deficit
-------	---------	-------	---------	------	---------	-------	---------	-------	---------	-------	---------

### Formal Play Space

No.	SiteName	Size (ha)	Site Description
1259	Bod Idda	0.09	LAP
		0.09	

# Recreational Space by Individual Settlement Report

## Gwytherin

Population

50

### Existing Provision (hectares)

Play Pitches	Outdoor Sports	Formal Play Space	Other Outdoor Provision	Parks & Gardens	Amenity Green
0.00	0.00	0.16	0.00	0.00	0.02
Required Provision (hectares)					
0.08	0.02	0.01	0.02	0.05	0.05
Adequacy of Provision (hectares)					
-0.08	Deficit	-0.02	Deficit	0.15	Surplus
				-0.02	Deficit
				-0.05	Deficit
				-0.03	Deficit

### Formal Play Space

No.	SiteName	Size (ha)	Site Description
1732	Gwytherin	0.16	LEAP
		0.16	

### Amenity Greenspace

No.	SiteName	Size (ha)	Site Description
2123	Gwytherin	0.02	Square / landscaping
		0.02	

### Other

No.	SiteName	Size (ha)	Site Description
1332	St Winifred's Church	0.29	Cemetery
		0.29	

# Recreational Space by Individual Settlement Report

Henryd

Population

150

Existing Provision (hectares)

Play Pitches	Outdoor Sports	Formal Play Space	Other Outdoor Provision	Parks & Gardens	Amenity Green
0.27	0.00	0.09	0.00	0.00	0.00

Required Provision (hectares)

0.16	0.05	0.03	0.04	0.11	0.11
------	------	------	------	------	------

Adequacy of Provision (hectares)

0.11	Surplus	-0.05	Deficit	0.06	Surplus	-0.04	Deficit	-0.11	Deficit	-0.11	Deficit
------	---------	-------	---------	------	---------	-------	---------	-------	---------	-------	---------

Playing Pitches

No.	SiteName	Size (ha)	Site Description
1260	Maes Refail	0.27	Football pitch
		0.27	

Formal Play Space

No.	SiteName	Size (ha)	Site Description
1261	Maes Refail	0.09	LAP
		0.09	

# Recreational Space by Individual Settlement Report

## Kinmel Bay

Population 5900

### Existing Provision (hectares)

Play Pitches	Outdoor Sports	Formal Play Space	Other Outdoor Provision	Parks & Gardens	Amenity Green
4.16	0.21	0.55	0.16	3.65	9.51

### Required Provision (hectares)

7.08	2.36	1.47	1.77	4.72	5.02
------	------	------	------	------	------

### Adequacy of Provision (hectares)

-2.92	Deficit	-2.15	Deficit	-0.92	Deficit	-1.61	Deficit	-1.07	Deficit	4.49	Surplus
-------	---------	-------	---------	-------	---------	-------	---------	-------	---------	------	---------

### Playing Pitches

No.	SiteName	Size (ha)	Site Description
1241	St Asaph Avenue	1.56	Football pitch
2038	Parc Hanes	0.22	Goal posts
2045	Cader Avenue	2.38	Football pitches
		4.16	

### Outdoor Sports

No.	SiteName	Size (ha)	Site Description
1900	Moelwyn Avenue East	0.21	Bowling green
		0.21	

### Formal Play Space

No.	SiteName	Size (ha)	Site Description
1219	Moelwyn Avenue East	0.12	LEAP
1232	Clwyd Park	0.06	LEAP
1233	Chester Avenue	0.31	NEAP
2039	Parc Hanes	0.05	LEAP
		0.55	

### Other Outdoor Provision

No.	SiteName	Size (ha)	Site Description
1234	Chester Avenue	0.03	MUGA
1235	Cader Avenue	0.14	MUGA
		0.16	

### Parks and Gardens

No.	SiteName	Size (ha)	Site Description
2016	Moelwyn Avenue East	0.78	Public park
2025	Park Avenue	0.28	Public park
2041	Parc Hanes	0.50	Area around goal posts and play equipment
2046	Foryd Road Kinmel Bay	0.50	Public park
2084	Clwyd Park	1.60	Public park
		3.65	

### Amenity Greenspace

No.	SiteName	Size (ha)	Site Description
1212	Llys Cynan	0.00	Roadside verge
1213	Southlands Road	0.01	Roadside verge
1214	Crugan Avenue	0.00	Grass area
1215	Aled Gardens	0.13	Grass/trees/shrubs

Kinmel Bay			Population	5900
1216	Alexander's Way	0.01	Roadside verge	
1217	Langford Drive	0.00	Grass	
1218	Trem y Harbwr	0.00	Grass area	
1220	Parc Gwellyn	0.03	Grass/trees/shrubs	
1221	Llys Y Mynydd	0.00	Roadside verge	
1223	Elwy Circle	0.01	Grass	
1224	Dulas Park	0.01	Grass area	
1229	Lowther close	0.00	Roadside verge	
1231	Park Avenue	0.00	Grass	
1919	Clwyd Park	0.19	Roadside verge	
1920	Lyndon Drive	0.01	Roadside verge	
2009	Roland Avenue	0.03	Roadside verge	
2010	Kinmel Bay community centre	0.10	Grass areas	
2011	Horton's Nose Lane	0.01	Roadside verge	
2013	Old Foryd Road	0.04	Roadside verge	
2014	Kendal Road	0.04	Roadside verge	
2015	Moelwyn Avenue East	0.02	Roadside verge	
2017	Charlesville Road	0.03	Roadside verge	
2018	St Asaph Avenue	0.11	Grass verge	
2019	Trem y Geulan	0.17	Grass/shrubs	
2020	Asda Kinmel Bay	0.30	Grass area	
2021	Ashley Court	0.02	Roadside verge	
2022	Kinmel Bay surgery	0.03	Grass area	
2023	Manor Way	0.03	Roadside verge	
2024	Clwyd Bank	0.02	Roadside verge	
2026	Glandwr Crescent	0.07	Roadside verge	
2028	Ogwen Avenue	0.08	Roadside verge	
2029	Green Avenue	0.09	Roadside verge	
2030	Kinmel Crescent	0.15	Grassed area	
2031	Rhys Avenue	0.15	Grass/trees/shrubs	
2033	Glascoed Avenue	0.23	Grass/trees/shrubs	
2034	The Circle	0.03	Grass/shrubs	
2035	Llysfaen Avenue	0.01	Grass	
2036	Dinas Avenue	0.02	Roadside verge	
2037	Trefor Avenue	0.17	Roadside verge	
2042	Owain Glyndwr	0.54	Grass/shrubs	
2043	Chester Avenue	0.65	Grass area	
2044	Chester Avenue	1.20	Grassland	
2047	Gwellyn Avenue	0.11	Roadside verge	
2048	Holywell Crescent	0.03	Roadside verge	
2049	Hafan Yr Heli	0.02	Roadside verge	
2064	Parc Morfa	0.26	Grass/trees/shrubs	
2065	Morfa Avenue	0.01	Roadside verge	
2079	Clwyd Gardens	0.62	Grass/trees/shrubs	
2082	Foryd Road	0.51	Grass area	
2085	Tir Llwyd Industrial Estate	1.76	Grass/ trees / shrubs	
2086	Chwarel / Quarry line path	0.59	Path	
2241	Tir Llwyd Enterprise Park	0.63	Grass area/landscaping	
2306	Arnold Gardens	0.23	Grass/trees/shrubs	
		9.51		



## Kinmel Bay

Population

5900

### Other

No.	SiteName	Size (ha)	Site Description
1242	St Asaph Avenue	0.39	Cycle path
1909	Kinmel Bay Church	0.43	Churchyard
		0.81	

### Schools

No.	Site Name	Size (ha)	Owner	Site Description	FIT Type	Open to public
1236	Ysgol y Foryd & Ysgol Maes Owen	0.86	CCBC	School sports	Outdoor Sports	
		0.86				

# Recreational Space by Individual Settlement Report

## Llanbedr-y-Cennin

Population

100

### Existing Provision (hectares)

Play Pitches	Outdoor Sports	Formal Play Space	Other Outdoor Provision	Parks & Gardens	Amenity Green
0.00	0.00	0.00	0.00	0.00	0.00

### Required Provision (hectares)

0.09	0.03	0.01	0.02	0.06	0.06
------	------	------	------	------	------

### Adequacy of Provision (hectares)

-0.09	Deficit	-0.03	Deficit	-0.01	Deficit	-0.02	Deficit	-0.06	Deficit	-0.06	Deficit
-------	---------	-------	---------	-------	---------	-------	---------	-------	---------	-------	---------

### Other

No.	SiteName	Size (ha)	Site Description
1892	St Peter's Church	0.11	Cemetery
		0.11	

# Recreational Space by Individual Settlement Report

## Llanddoged

Population 200

### Existing Provision (hectares)

Play Pitches	Outdoor Sports	Formal Play Space	Other Outdoor Provision	Parks & Gardens	Amenity Green
0.56	0.00	0.00	0.00	0.00	0.03

### Required Provision (hectares)

0.21	0.07	0.04	0.05	0.14	0.15
------	------	------	------	------	------

### Adequacy of Provision (hectares)

0.35	Surplus	-0.07	Deficit	-0.04	Deficit	-0.05	Deficit	-0.14	Deficit	-0.12	Deficit
------	---------	-------	---------	-------	---------	-------	---------	-------	---------	-------	---------

### Playing Pitches

No.	SiteName	Size (ha)	Site Description
1295	Trwyn Swch	0.56	Goal posts
		0.56	

### Amenity Greenspace

No.	SiteName	Size (ha)	Site Description
2113	Maes Gwyn	0.01	Landscaping
2204	Ffordd Trwyn Swch & Ffordd Tyrpeg Uchaf	0.02	Grassed area
		0.03	

### Other

No.	SiteName	Size (ha)	Site Description
2112	St Ddoged's Church	0.08	Cemetery / churchyard
2114	Capel Soar	0.08	Cemetery
		0.16	

# Recreational Space by Individual Settlement Report

## Llanddulas

Population

1350

### Existing Provision (hectares)

Play Pitches	Outdoor Sports	Formal Play Space	Other Outdoor Provision	Parks & Gardens	Amenity Green
0.00	0.00	0.19	0.00	0.72	1.82

### Required Provision (hectares)

1.60	0.53	0.33	0.40	1.07	1.13
------	------	------	------	------	------

### Adequacy of Provision (hectares)

-1.60	Deficit	-0.53	Deficit	-0.14	Deficit	-0.40	Deficit	-0.35	Deficit	0.69	Surplus
-------	---------	-------	---------	-------	---------	-------	---------	-------	---------	------	---------

### Formal Play Space

No.	SiteName	Size (ha)	Site Description
1196	Maes Cynbryd Estate	0.19	NEAP
		0.19	

### Parks and Gardens

No.	SiteName	Size (ha)	Site Description
2070	St Cynbryd's Church	0.72	Community Park / Cemetery
		0.72	

### Amenity Greenspace

No.	SiteName	Size (ha)	Site Description
1192	Wern Cottage	0.04	Grass/trees
1193	Mill Street	0.02	Grass area
1194	Tan-yr-Allt Road	0.01	Roadside verge
1195	Brig y Don	0.08	Grass area/landscaping
1197	Beach Road Llanddulas	0.14	Trees
1930	Minffordd Road	0.15	Roadside verge
1931	Maes Ffynnon	0.05	Roadside verge
2069	War Memorial	0.01	War Memorial
2157	Maes Cynbryd Estate	0.16	Grass area
2242	Ffordd Melin Dulas	0.06	Grass/trees/shrubs
2245	Shell garage	0.20	Landscaping and grass areas
2246	Abergele Road	0.27	Roadside verge
2247	Wern Road	0.66	Grass areas and verge
		1.82	

### Schools

No.	Site Name	Size (ha)	Owner	Site Description	FIT Type	Open to public
2066	Llanddulas School	1.22	CCBC	School sports	Playing Pitches	
		1.22				

# Recreational Space by Individual Settlement Report

## Llandudno Junction

Population

7700

### Existing Provision (hectares)

Play Pitches	Outdoor Sports	Formal Play Space	Other Outdoor Provision	Parks & Gardens	Amenity Green
4.98	0.05	0.49	0.15	3.55	22.14

### Required Provision (hectares)

9.22	3.07	1.92	2.30	6.15	6.53
------	------	------	------	------	------

### Adequacy of Provision (hectares)

-4.24	Deficit	-3.02	Deficit	-1.43	Deficit	-2.15	Deficit	-2.60	Deficit	15.61	Surplus
-------	---------	-------	---------	-------	---------	-------	---------	-------	---------	-------	---------

### Playing Pitches

No.	SiteName	Size (ha)	Site Description
1006	Victoria Drive	0.94	Football pitch
1008	Victoria Drive	0.07	Football pitch
1012	Cae Derw	0.76	Playing pitch
1436	Glan y Môr Road	1.04	Playing pitches
1439	Bryn Eglwys	2.17	Football pitch
		4.98	

### Outdoor Sports

No.	SiteName	Size (ha)	Site Description
1435	Glan y Môr Road	0.05	Landscaped park with gym equipment
		0.05	

### Formal Play Space

No.	SiteName	Size (ha)	Site Description
1009	Victoria Park / Parc Marl	0.04	LEAP
1010	Gwel y Castell	0.05	LEAP
1013	Cae Derw	0.13	NEAP
1015	Narrow Lane P1	0.04	LEAP
1016	Narrow Lane P2	0.04	LEAP
1022	Glan y Mor Road	0.17	NEAP
2170	Llys Wynne	0.03	LEAP
		0.49	

### Other Outdoor Provision

No.	SiteName	Size (ha)	Site Description
1026	Glan y Mor Road	0.03	Skate park
1579	Penrhos Avenue	0.12	MUGA
		0.15	

### Parks and Gardens

No.	SiteName	Size (ha)	Site Description
1020	Conway Road	0.15	Small park
1024	St George's Drive	0.08	Small landscaped park
1426	The Cob	0.80	Grass, benches and flowerbeds
1437	Glan y Môr Road	0.80	Formal park
1442	Penrhos Avenue	0.21	Memorial Garden
1453	Conway Road	0.10	Small park
1573	Cae Derw	1.21	Landscaped park
1574	Maes Derw	0.19	Sensory garden

## Amenity Greenspace

No.	SiteName	Size (ha)	Site Description
1005	Tan-y-Gaer	0.12	Roadside verge
1007	North Wales Badminton	0.01	Roadside verge
1014	Walton Crescent	0.00	Grass/shrubs
1018	Pen Dyffryn	0.01	Grass/shrubs
1019	Asda	0.05	Grass area/landscaping
1021	Station Terrace	0.01	Roadside verge
1025	Pant Teg	0.06	Grass area/landscaping
1027	Victoria Drive	0.02	Roadside verge
1028	Victoria Drive	0.07	Grass area/landscaping
1029	Cae Rhos Goed	0.03	Roadside verge
1030	Albert Drive	0.00	Grass area
1031	Albert Drive	0.05	Roadside verge
1440	Parc y Castell	0.14	Grass/trees/shrubs
1441	Gwêl y Castell	0.22	Informal play
1443	Narrow Lane	0.20	Grass area/landscaping
1444	Victoria Park/ Parc Marl	0.31	Grass/trees
1451	Lon Parciau	0.00	Roadside verge
1452	Conwy Road	0.00	Landscaping
1454	Conway Road	0.07	Roadside verge
1548	Albert Drive	0.17	Roadside verge
1555	Pentwyn Road	0.03	Roadside verge
1556	Overlea Crescent	0.06	Roadside verge
1557	Tan y Berllan	0.08	Roadside verge
1558	Llwyn Estyn	0.04	Roadside verge
1560	Victoria Drive	0.42	Trees
1561	Victoria Drive	0.15	Roadside verge
1562	Tir Estyn	0.01	Roadside verge
1563	Dolgoed	0.84	Roadside verge
1564	Parc Castell	0.07	Roadside verge
1565	Marl Drive	1.04	Roadside verge
1566	Cae Coed	0.03	Roadside verge
1567	Marl Avenue	0.08	Roadside verge
1568	Victoria Crescent	0.11	Roadside verge
1569	Glyn Isaf	0.03	Roadside verge
1570	Marl Crescent	0.16	Roadside verge
1571	Marl Drive	0.12	Roadside verge
1572	Nant y Glyn	0.46	Roadside verge
1575	Cae Derw	0.02	Grass area/landscaping
1576	Conway Road	0.25	Roadside verge
1577	Maes Derw	0.58	Roadside verge
1578	Trem yr Afon	0.04	Roadside verge
1580	Narrow Lane	0.02	Grass/shrubs
1581	Pen Dyffryn	0.11	Grass/shrubs
1582	Dalar Aur	0.04	Roadside verge
1583	Narrow Lane	0.27	Roadside verge
1584	A470	0.39	Roadside verge
1585	Dalar Aur	0.15	Grass/trees
1586	Narrow Lane	0.58	Roadside verge

Llandudno Junction				Population	7700
1587	Ffordd 6g	2.58	Roadside verge		
1588	Ffordd 6g	0.96	Roadside verge		
1589	Ffordd 6g	0.19	Roadside verge		
1590	Ffordd Maelgwyn	2.23	Roadside verge		
1591	Ferndale Road	0.03	Roadside verge		
1592	Train Station	0.09	Grass area/landscaping		
1593	Warren Drive	0.16	Roadside verge		
1594	Tan-y-Bryn	0.01	Roadside verge		
1595	St Hilary's Drive	0.03	Roadside verge		
1596	Overlea Avenue	0.01	Roadside verge		
1597	Marl View Terrace	0.01	Roadside verge		
1598	Welsh Government	1.60	Grass/trees		
1599	Ffordd Maelgwyn	2.64	Roadside verge		
1601	A470	0.83	Roadside verge		
1607	Maes Derw	0.01	Grass/shrubs		
1734	Black Cat Roundabout	1.97	Roadside verge		
1864	Narrow Lane	0.04	Roadside verge		
2171	A470	0.52	Roadside verge and path		
2194	Llys Wynne	0.38	Amenity greenspace		
2195	Marl Lane	0.10	Roadside verge		
		22.14			

#### Allotments

No.	SiteName	Size (ha)	Site Description
1023	St George's Drive Allotments	0.27	Allotments
		0.27	

#### Other

No.	SiteName	Size (ha)	Site Description
1011	St Michael and All Angels' Church	0.14	Churchyard
		0.14	

#### Schools

No.	Site Name	Size (ha)	Owner	Site Description	FIT Type	Open to public
1017	Ysgol Awel Y Mynydd	0.51	CCBC	School sports	Outdoor Sports	
		0.51				

# Recreational Space by Individual Settlement Report

## Llandudno

Population 13100

### Existing Provision (hectares)

Play Pitches	Outdoor Sports	Formal Play Space	Other Outdoor Provision	Parks & Gardens	Amenity Green
11.35	3.08	2.41	0.26	9.26	16.75

### Required Provision (hectares)

15.74	5.24	3.28	3.93	10.49	11.15
-------	------	------	------	-------	-------

### Adequacy of Provision (hectares)

-4.39	Deficit	-2.16	Deficit	-0.87	Deficit	-3.67	Deficit	-1.23	Deficit	5.60	Surplus
-------	---------	-------	---------	-------	---------	-------	---------	-------	---------	------	---------

### Playing Pitches

No.	SiteName	Size (ha)	Site Description
1037	The Oval	4.05	Football pitch
1056	Builder Street West	1.34	Llandudno Football Club
1058	Llandudno Rugby Club	3.71	Playing pitch
1344	Llwynon Road	0.73	Goal posts
1622	The Oval	1.52	Cricket pitch
		11.35	

### Outdoor Sports

No.	SiteName	Size (ha)	Site Description
1052	Queen's Park	0.13	Bowling green
1460	The Oval	0.25	Bowling green
1633	Builder Street West	0.27	BMX Track
1668	Queen's Park	0.54	Tennis courts
2192	West Parade	0.01	Adult gym equipment
2238	Llwynon Road	1.88	Golf course
		3.08	

### Formal Play Space

No.	SiteName	Size (ha)	Site Description
1034	West Parade	0.11	NEAP
1038	The Oval	0.17	LAP
1043	Fairways	0.69	LEAP
1047	Trinity Avenue	0.11	NEAP
1051	Ffordd Dewi	0.13	LEAP
1059	Bodnant Road	0.16	LEAP
1061	Elizabeth Road	0.02	LAP
1062	Lon Cymru	0.08	LAP
1065	Lon Gwalia	0.03	LEAP
1066	Cae Clyd	0.02	LEAP
1067	Cae Clyd	0.04	LAP
1336	Bodnant Road	0.05	LEAP
1342	Great Orme summit	0.12	NEAP
1464	Promenade	0.01	LEAP
1465	Promenade	0.51	Paddling pool
1641	Maes y Orsedd	0.00	Play area
1666	Queen's Park	0.15	NEAP
		2.41	



# Recreational Space by Individual Settlement Report

## Llandudno

Population 13100

### Existing Provision (hectares)

Play Pitches	Outdoor Sports	Formal Play Space	Other Outdoor Provision	Parks & Gardens	Amenity Green
11.35	2.81	2.41	0.53	9.26	16.75

### Required Provision (hectares)

15.74	5.24	3.28	3.93	10.49	11.15
-------	------	------	------	-------	-------

### Adequacy of Provision (hectares)

-4.39	Deficit	-2.43	Deficit	-0.87	Deficit	-3.40	Deficit	-1.23	Deficit	5.60	Surplus
-------	---------	-------	---------	-------	---------	-------	---------	-------	---------	------	---------

### Playing Pitches

No.	SiteName	Size (ha)	Site Description
1037	The Oval	4.05	Football pitch
1056	Builder Street West	1.34	Llandudno Football Club
1058	Llandudno Rugby Club	3.71	Playing pitch
1344	Llwynon Road	0.73	Goal posts
1622	The Oval	1.52	Cricket pitch
		11.35	

### Outdoor Sports

No.	SiteName	Size (ha)	Site Description
1052	Queen's Park	0.13	Bowling green
1460	The Oval	0.25	Bowling green
1668	Queen's Park	0.54	Tennis courts
2192	West Parade	0.01	Adult gym equipment
2238	Llwynon Road	1.88	Golf course
		2.81	

### Formal Play Space

No.	SiteName	Size (ha)	Site Description
1034	West Parade	0.11	NEAP
1038	The Oval	0.17	LAP
1043	Fairways	0.69	LEAP
1047	Trinity Avenue	0.11	NEAP
1051	Ffordd Dewi	0.13	LEAP
1059	Bodnant Road	0.16	LEAP
1061	Elizabeth Road	0.02	LAP
1062	Lon Cymru	0.08	LAP
1065	Lon Gwalia	0.03	LEAP
1066	Cae Clyd	0.02	LEAP
1067	Cae Clyd	0.04	LAP
1336	Bodnant Road	0.05	LEAP
1342	Great Orme summit	0.12	NEAP
1464	Promenade	0.01	LEAP
1465	Promenade	0.51	Paddling pool
1641	Maes y Orsedd	0.00	Play area
1666	Queen's Park	0.15	NEAP
		2.41	

### Other Outdoor Provision

No.	SiteName	Size (ha)	Site Description
-----	----------	-----------	------------------

Llandudno				Population	13100
1036	The Oval	0.04	MUGA		
1337	Ty Llewellyn	0.03	MUGA		
1457	Builder Street West	0.09	Skate park		
1462	Trinity Avenue	0.08	MUGA		
1633	Builder Street West	0.27	BMX Track		
2132	Llwynon Road	0.02	MUGA		
		0.53			

#### Parks and Gardens

No.	SiteName	Size (ha)	Site Description
1461	Trinity Avenue	1.35	Park
1627	North Western Gardens	0.08	Grass/shrubs
1667	Queen's Park	1.81	Park
2134	Haulfre Gardens	1.57	Woodland
2137	Happy Valley	4.46	Public park
		9.26	

#### Amenity Greenspace

No.	SiteName	Size (ha)	Site Description
1041	Bryniau Road	0.16	Grassed area
1045	Railway verge	0.07	Grass verge
1046	Railway verge	0.31	Grass verge
1050	Cwm Place	0.16	Grass
1054	Meadow Gardens C-y-D	0.38	Grass/trees
1055	Mclnroy Close	0.00	Roadside verge
1060	Lloyd George Close	0.02	Grass
1063	Gwydyr Gardens	0.22	Grass/shrubs
1064	Elan Road	0.21	Grass/shrubs
1068	Clarence Drive	0.05	Roadside verge
1335	Bodnant Road	0.06	Roadside verge
1338	Parc Bodnant	0.00	Grass/shrubs
1352	Maenan Road	0.00	Grass/shrubs
1353	Mostyn Boradway	0.02	Grass/shrubs
1354	Park Lane	0.03	Grass/shrubs
1355	Cwt Bryn-y-Bia	0.02	Roadside verge
1600	Railway verge	0.88	Railway verge
1608	White Rabbit Statue	0.05	Grassed area
1609	Bishop's Gate	0.02	Roadside verge
1610	Great Orme's Road	0.03	Roadside verge
1611	Lloyd Street West	0.02	Roadside verge
1612	Carroll Place	0.03	Roadside verge
1613	Gloddaeth Avenue	0.47	Roadside verge
1614	Llys Maelgwyn	0.05	Roadside verge
1615	The Oval	0.06	Roadside verge
1616	Lloyd Street	0.03	Roadside verge
1617	St Andrew's Place	0.06	Roadside verge
1618	St David's Road	0.17	Roadside verge
1619	Abbey Road	0.18	Roadside verge
1620	Abbey Place	0.02	Roadside verge
1621	Bryniau Road	0.08	Roadside verge
1625	North Parade gardens and cenotaph	0.25	Grass area
1628	Maesdu Avenue	0.27	Roadside verge

Llandudno			Population	13100
1629	Maesdue Avenue	0.39	Grass/shrubs	
1630	Trinity Avenue	0.05	Roadside verge	
1631	St Mary's Road	0.01	Grassed area	
1635	Hospital Road	0.04	Roadside verge	
1636	Maesdu Road	0.05	Roadside verge	
1637	Elizabeth Road	0.05	Grass/shrubs	
1638	Parc Bodnant	0.03	Grass/shrubs	
1639	Cwm Isaf	0.01	Grass/shrubs	
1640	Tan-y-Cwm	0.01	Grass/shrubs	
1642	Maes y Orsedd	0.01	Roadside verge	
1644	Cwm Howard	0.19	Grass/shrubs	
1645	Cwm Howard Lane	0.05	Grassed area	
1647	Ty Llewelyn	0.06	Roadside verge	
1648	Ffordd Yr Orsedd	0.03	Roadside verge	
1649	Ysbyty Llandudno	0.93	Grass/shrubs	
1650	Gerddi Gledhill	0.02	Roadside verge	
1651	Lon Gwalia	0.12	Roadside verge	
1652	Asda	0.81	Grass/shrubs	
1654	Ty hapus	0.18	Grass/shrubs	
1655	Cwm Road	0.18	Roadside verge	
1656	Ffordd Penrhyn	0.04	Roadside verge	
1657	Ffordd Morfa	0.11	Roadside verge	
1658	Ffordd Las	0.05	Roadside verge	
1659	Ffordd Dewi	0.20	Roadside verge	
1660	Clarence Crescent	1.03	Roadside verge	
1661	Mostyn Champneys	0.82	Grass/shrubs	
1662	Parc Llandudno	0.30	Grass/shrubs	
1664	Howard Place	0.02	Grass/shrubs	
1665	Norman Road	0.01	Roadside verge	
1669	Queen's Park	0.19	Grass/shrubs	
1670	Clarence Crescent	0.10	Roadside verge	
1671	Conway Road	0.23	Roadside verge	
1672	Liddell Drive	0.08	Roadside verge	
1673	Carpenter Avenue	0.02	Roadside verge	
1674	Maes Berllan	0.09	Roadside verge	
1677	Lon Cymru	0.27	Grass/shrubs	
1678	Conway Road	0.83	Roadside verge	
1679	Beaumaris Drive	0.06	Grass/shrubs	
1680	Queen Elizabeth Court	1.42	Grass/shrubs	
1681	Queen's Road	0.15	Grass/shrubs	
1683	West Shore	0.15	Grass/shrubs	
1711	Bryn-y-Bia Road	0.06	Roadside verge	
1712	Aber Drive	0.12	Roadside verge	
1713	Colwyn Road	0.23	Roadside verge	
1866	Great Ormes Road	0.02	Roadside verge	
1867	Craigside promenade	0.54	Grass area	
2131	Tyn y Coed Road	0.12	Landscaped grass area	
2196	Llwynon Road	0.05	Grass/trees	
2197	Tyn y Coed Road	0.27	Landscaped and naural grass areas	
2218	Coach Station	0.07	Landscaping	
3600	Railway verge	0.40	Railway verge	
3605	Coach park	1.08	Grass/shrubs/trees	

# Recreational Space by Individual Settlement Report

## Llanelian

Population

50

### Existing Provision (hectares)

Play Pitches	Outdoor Sports	Formal Play Space	Other Outdoor Provision	Parks & Gardens	Amenity Green
1.41	0.00	0.09	0.00	0.00	0.00

### Required Provision (hectares)

0.07	0.02	0.01	0.01	0.05	0.05
------	------	------	------	------	------

### Adequacy of Provision (hectares)

1.34	Surplus	-0.02	Deficit	0.08	Surplus	-0.01	Deficit	-0.05	Deficit	-0.05	Deficit
------	---------	-------	---------	------	---------	-------	---------	-------	---------	-------	---------

### Playing Pitches

No.	SiteName	Size (ha)	Site Description
1745	Llanelian Recreation Ground	1.41	Greenspace around equipment
		1.41	

### Formal Play Space

No.	SiteName	Size (ha)	Site Description
1177	Llanelian Recreation Ground	0.09	LEAP
		0.09	

### Other

No.	SiteName	Size (ha)	Site Description
1744	St Elian's Church	0.33	Cemetery
		0.33	

# Recreational Space by Individual Settlement Report

## Llanfair TH

Population 450

### Existing Provision (hectares)

Play Pitches	Outdoor Sports	Formal Play Space	Other Outdoor Provision	Parks & Gardens	Amenity Green
0.00	1.06	0.13	0.11	0.00	0.54

### Required Provision (hectares)

0.53	0.17	0.11	0.13	0.35	0.38
------	------	------	------	------	------

### Adequacy of Provision (hectares)

-0.53	Deficit	0.89	Surplus	0.02	Surplus	-0.02	Deficit	-0.35	Deficit	0.16	Surplus
-------	---------	------	---------	------	---------	-------	---------	-------	---------	------	---------

### Outdoor Sports

No.	SiteName	Size (ha)	Site Description
1852	Recreation ground	1.06	Recreation ground
		1.06	

### Formal Play Space

No.	SiteName	Size (ha)	Site Description
1298	Recreation ground	0.13	NEAP
		0.13	

### Other Outdoor Provision

No.	SiteName	Size (ha)	Site Description
1297	Recreation ground	0.11	MUGA
		0.11	

### Amenity Greenspace

No.	SiteName	Size (ha)	Site Description
1299	Glan Elwy	0.01	Roadside verge
1300	Bryn Hyfryd	0.02	Roadside verge
1301	Smithy Hill	0.02	Roadside verge
1847	Denbigh Road	0.03	Roadside verge
1848	A544 Llanfair TH	0.42	Roadside verge
1849	Allt-y-Powls	0.01	Roadside verge
1851	Crown Terrace	0.00	Grass/bench
1853	School Lane	0.04	Roadside verge
		0.54	

### Other

No.	SiteName	Size (ha)	Site Description
1844	Cemetery Church Street	0.37	Cemetery
1845	St Mary's Church	0.30	Cemetery
		0.67	

### Schools

No.	Site Name	Size (ha)	Owner	Site Description	FIT Type	Open to public
1850	Llanfair TH Primary School	0.04	CCBC	Playing pitch	Playing Pitches	
		0.04				

# Recreational Space by Individual Settlement Report

## Llanfairfechan

Population

3550

### Existing Provision (hectares)

Play Pitches	Outdoor Sports	Formal Play Space	Other Outdoor Provision	Parks & Gardens	Amenity Green
1.02	0.61	0.55	0.08	4.38	1.91
Required Provision (hectares)					
4.24	1.41	0.88	1.06	2.83	3.00
Adequacy of Provision (hectares)					
-3.22	Deficit	-0.80	Deficit	-0.33	Deficit
				-0.98	Deficit
				1.55	Surplus
				-1.09	Deficit

### Playing Pitches

No.	SiteName	Size (ha)	Site Description
1368	Promenade	1.02	Football pitch
		1.02	

### Outdoor Sports

No.	SiteName	Size (ha)	Site Description
1123	Promenade	0.07	Tennis court
1124	Promenade	0.07	Tennis court
1125	West Shore	0.27	Croquet
1367	Promenade	0.19	Bowling green
		0.61	

### Formal Play Space

No.	SiteName	Size (ha)	Site Description
1126	Promenade	0.05	LEAP
1128	Promenade	0.02	Paddling pool
1334	Nant y Berllan	0.10	LEAP
1370	Promenade	0.14	LEAP
1372	Promenade	0.03	Crazy golf
1377	Llannerch Road	0.07	LEAP
1379	Pendalar	0.14	LEAP
		0.55	

### Other Outdoor Provision

No.	SiteName	Size (ha)	Site Description
1130	Promenade	0.05	MUGA skatepark
1132	Pendalar	0.02	MUGA skatepark
		0.08	

### Parks and Gardens

No.	SiteName	Size (ha)	Site Description
1127	Promenade	0.70	Boating lake
1131	Promenade	0.05	Public park
1333	Llannerch Road	0.70	Public park
1376	Promenade	2.92	Public park
		4.38	

### Amenity Greenspace

No.	SiteName	Size (ha)	Site Description
1129	Promenade	0.03	Path

Llanfairfechan				Population	3550
1139	Maes y Glyn	0.09	Grass/trees/shrubs		
1341	Gorwel	0.03	Roadside verge		
1369	Afon Llanfairfechan	0.05	River banks		
1373	Promenade	0.17	Grassed area		
1375	Penmaenmawr Road	0.66	Roadside verge		
1378	Pendalar	0.20	Grass areas		
1380	Penmaenmawr Road	0.11	Roadside verge		
1382	Penybryn Road	0.04	Grass/trees/shrubs		
1385	Off Minafon	0.17	River banks		
1386	Mona Terrace	0.28	Roadside verge		
1513	Station Road	0.06	Roadside verge		
2167	Nant y Felin Road	0.01	Grass area		
2305	Pont y Felin	0.01	Grass area		
		1.91			

#### Allotments

No.	SiteName	Size (ha)	Site Description
1122	West Shore	0.99	Allotments
		0.99	

#### Other

No.	SiteName	Size (ha)	Site Description
1340	Erw Feiriol	0.32	Cemetery
1371	Raised beds	0.04	Community garden
1381	St Mary's	0.20	Cemetery / churchyard
1383	War Memorial	0.02	Memorial
1384	Christ Church	0.26	Cemetery / churchyard
1512	North Wales Path	1.03	Active travel route
		1.86	

#### Schools

No.	Site Name	Size (ha)	Owner	Site Description	FIT Type	Open to public
1374	Ysgol Pant y Rhedyn	0.87	CCBC	School sports	Playing Pitches	
		0.87				

# Recreational Space by Individual Settlement Report

## Llanfihangel GM

Population

50

### Existing Provision (hectares)

Play Pitches	Outdoor Sports	Formal Play Space	Other Outdoor Provision	Parks & Gardens	Amenity Green
0.00	0.00	0.13	0.00	0.00	0.70

### Required Provision (hectares)

0.07	0.02	0.01	0.01	0.05	0.05
------	------	------	------	------	------

### Adequacy of Provision (hectares)

-0.07	Deficit	-0.02	Deficit	0.12	Surplus	-0.01	Deficit	-0.05	Deficit	0.65	Surplus
-------	---------	-------	---------	------	---------	-------	---------	-------	---------	------	---------

### Formal Play Space

No.	SiteName	Size (ha)	Site Description
1326	Tegfan	0.03	LAP
1871	Ex school field	0.10	LEAP
		0.13	

### Amenity Greenspace

No.	SiteName	Size (ha)	Site Description
1726	Ex school field	0.24	LAP
1727	Llanfihangel Glyn Myfyr	0.46	LAP
		0.70	

### Other

No.	SiteName	Size (ha)	Site Description
1325	St Michael's Church	0.03	Cemetery
1327	St Michael's Church	0.16	Cemetery
		0.19	



# Recreational Space by Individual Settlement Report

## Llangernyw

Population 300

### Existing Provision (hectares)

Play Pitches	Outdoor Sports	Formal Play Space	Other Outdoor Provision	Parks & Gardens	Amenity Green
0.00	0.00	0.08	0.00	0.00	0.46

### Required Provision (hectares)

0.38	0.12	0.08	0.09	0.25	0.27
------	------	------	------	------	------

### Adequacy of Provision (hectares)

-0.38	Deficit	-0.12	Deficit	0.00	Surplus	-0.09	Deficit	-0.25	Deficit	0.19	Surplus
-------	---------	-------	---------	------	---------	-------	---------	-------	---------	------	---------

### Formal Play Space

No.	SiteName	Size (ha)	Site Description
1275	Glan Collen	0.08	LEAP
		0.08	

### Amenity Greenspace

No.	SiteName	Size (ha)	Site Description
1730	Llangernyw	0.46	Roadside verge
		0.46	

### Other

No.	SiteName	Size (ha)	Site Description
1728	St Digain's Church	0.58	Cemetery
		0.58	

### Schools

No.	Site Name	Size (ha)	Owner	Site Description	FIT Type	Open to public
1729	Ysgol Bro Cernyw	1.80		School sports	Outdoor Sports	
		1.80				

# Recreational Space by Individual Settlement Report

## Llanefydd

Population 100

### Existing Provision (hectares)

Play Pitches	Outdoor Sports	Formal Play Space	Other Outdoor Provision	Parks & Gardens	Amenity Green
1.14	0.00	0.04	0.00	0.00	0.24

### Required Provision (hectares)

0.12	0.04	0.02	0.03	0.08	0.09
------	------	------	------	------	------

### Adequacy of Provision (hectares)

1.02	Surplus	-0.04	Deficit	0.02	Surplus	-0.03	Deficit	-0.08	Deficit	0.15	Surplus
------	---------	-------	---------	------	---------	-------	---------	-------	---------	------	---------

### Playing Pitches

No.	SiteName	Size (ha)	Site Description
1720	Llanefydd Recreation Ground	1.14	Football pitch
		1.14	

### Formal Play Space

No.	SiteName	Size (ha)	Site Description
1302	Playground Llanefydd	0.04	LEAP
		0.04	

### Amenity Greenspace

No.	SiteName	Size (ha)	Site Description
1303	Llanefydd	0.00	Grass area
1304	Llanefydd-Ffynnon Nefydd	0.12	Grassed area
1722	Llanefydd	0.12	Roadside verge
		0.24	

### Other

No.	SiteName	Size (ha)	Site Description
1306	Eglwys Bresbyteraidd Cymru Llanefydd	0.05	Churchyard
1723	Saints Nefydd and Mary	0.42	Churchyard
		0.47	

### Schools

No.	Site Name	Size (ha)	Owner	Site Description	FIT Type	Open to public
1721	Ysgol Llanefydd	0.56	CCBC	Playing pitch	Outdoor Sports	
		0.56				

# Recreational Space by Individual Settlement Report

## Llangwm

Population 100

### Existing Provision (hectares)

Play Pitches	Outdoor Sports	Formal Play Space	Other Outdoor Provision	Parks & Gardens	Amenity Green
0.00	0.00	0.00	0.00	0.00	0.21

### Required Provision (hectares)

0.10	0.03	0.02	0.02	0.07	0.07
------	------	------	------	------	------

### Adequacy of Provision (hectares)

-0.10	Deficit	-0.03	Deficit	-0.02	Deficit	-0.02	Deficit	-0.07	Deficit	0.14	Surplus
-------	---------	-------	---------	-------	---------	-------	---------	-------	---------	------	---------

### Amenity Greenspace

No.	SiteName	Size (ha)	Site Description
2217	Llangwm	0.21	Roadside verge
		0.21	

### Other

No.	SiteName	Size (ha)	Site Description
1323	St Jerome's Church	0.30	Cemetery
		0.30	

# Recreational Space by Individual Settlement Report

## Llanrwst

Population

3150

### Existing Provision (hectares)

Play Pitches	Outdoor Sports	Formal Play Space	Other Outdoor Provision	Parks & Gardens	Amenity Green
4.21	0.22	0.34	0.05	1.94	1.98

### Required Provision (hectares)

3.75	1.25	0.78	0.93	2.50	2.66
------	------	------	------	------	------

### Adequacy of Provision (hectares)

0.46	Surplus	-1.03	Deficit	-0.44	Deficit	-0.88	Deficit	-0.56	Deficit	-0.68	Deficit
------	---------	-------	---------	-------	---------	-------	---------	-------	---------	-------	---------

### Playing Pitches

No.	SiteName	Size (ha)	Site Description
1288	School Bank Road	1.55	Junior club football pitch
2111	Gwydir Park	2.00	Football & cricket pitches
2117	Pendre	0.26	Football pitch
2120	Cae Tyddyn	0.07	Goal posts
2214	Gwydir Park	0.33	Playing pitch
		4.21	

### Outdoor Sports

No.	SiteName	Size (ha)	Site Description
1904	Gwydir Park	0.22	Bowling green
		0.22	

### Formal Play Space

No.	SiteName	Size (ha)	Site Description
1286	Trem Arfon	0.01	Grass area
1287	Pendre	0.11	LEAP
1292	Gwydir Park	0.11	LEAP
1293	Cae Person	0.02	LEAP
1294	Glanrafon	0.03	LEAP
2121	Cae Tyddyn	0.06	LEAP
		0.34	

### Other Outdoor Provision

No.	SiteName	Size (ha)	Site Description
1291	Stryd yr Aradr	0.05	Skate park
		0.05	

### Parks and Gardens

No.	SiteName	Size (ha)	Site Description
2118	Pendre	0.55	Public park
2119	Cae Tyddyn	0.22	Public park
2213	Gwydir Park	1.17	Formal park
		1.94	

### Amenity Greenspace

No.	SiteName	Size (ha)	Site Description
1281	Chapel St	0.00	Grass alongside path
1282	Maes yr Hennar	0.00	Grass area
1284	Y Berllan	0.00	Grass area

Llanrwst				Population	3150
1365	Perthi	0.02	Grassed area		
2116	Cae Llan	0.17	Greenspace around dwellings		
2200	Gower Road	0.07	Roadside verge		
2201	Iard yr Orsaf	0.02	Grass/trees/shrubs		
2202	A470	0.36	Roadside verge		
2203	Co-Op	0.13	Landscaping around car park		
2205	Swimming pool	0.01	Landscaping		
2225	Glasdir	0.11	Car park landscaping		
2226	Cae'r Felin	0.20	Grass areas		
2227	A470	0.07	Roadside verges		
2228	School Bank Road	0.01	Grass		
2229	Maes Tawel	0.08	Grass areas		
2230	Golygfa Gwydir	0.00	Grass/trees/shrubs		
2231	Maes Mawr	0.03	Grass		
2232	Abergele Road	0.03	Roadside verge		
2233	Cae Tyddyn	0.36	Grass area/landscaping		
2234	Nebo Road	0.04	Roadside verge		
2235	A470	0.19	Roadside verges		
2240	Denbigh St	0.07	Grassed area		
				1.98	

#### Other

No.	SiteName	Size (ha)	Site Description
1753	Llanrwst Cemetery	0.84	Cemetery
1906	St Mary's Church	0.71	Cemetery
1907	Seion Methodist Chapel	0.52	Cemetery
1908	Gwydyr Chapel	0.26	Cemetery
1912	Catholic Church of the Good Shepherd	0.11	Churchyard
2223	Ancaster Square	0.07	Town square
			2.52

#### Schools

No.	Site Name	Size (ha)	Owner	Site Description	FIT Type	Open to public
1752	Ysgol Dyffryn Conwy	3.32	CCBC	School sports	Playing Pitches	
1289	Ysgol Bro Gwydir	0.07	CCBC	MUGA	Other Outdoor Provision	
1290	Ysgol Bro Gwydir	0.52	CCBC	Playing pitch	Playing Pitches	
		3.90				

# Recreational Space by Individual Settlement Report

## Llansannan

Population 400

### Existing Provision (hectares)

Play Pitches	Outdoor Sports	Formal Play Space	Other Outdoor Provision	Parks & Gardens	Amenity Green
0.89	0.12	0.09	0.07	0.55	0.72

### Required Provision (hectares)

0.46	0.15	0.09	0.11	0.30	0.32
------	------	------	------	------	------

### Adequacy of Provision (hectares)

0.43	Surplus	-0.03	Deficit	0.00	Deficit	-0.04	Deficit	0.25	Surplus	0.40	Surplus
------	---------	-------	---------	------	---------	-------	---------	------	---------	------	---------

### Playing Pitches

No.	SiteName	Size (ha)	Site Description
2179	Llansannan Recreation Ground	0.89	Playing pitches
		0.89	

### Outdoor Sports

No.	SiteName	Size (ha)	Site Description
2178	Llansannan Recreation Ground	0.12	Bowling green
		0.12	

### Formal Play Space

No.	SiteName	Size (ha)	Site Description
1277	Maes Aled	0.09	LEAP
		0.09	

### Other Outdoor Provision

No.	SiteName	Size (ha)	Site Description
2180	Llansannan Recreation Ground	0.07	MUGA
		0.07	

### Parks and Gardens

No.	SiteName	Size (ha)	Site Description
2181	Llansannan Recreation Ground	0.55	Park
		0.55	

### Amenity Greenspace

No.	SiteName	Size (ha)	Site Description
1738	Llansannan	0.72	Roadside verge
		0.72	

### Other

No.	SiteName	Size (ha)	Site Description
1735	Capel Coffa Henry Rees	0.85	Cemetery
1737	St Sannan Church	0.58	Cemetery
		1.43	

### Schools

No.	Site Name	Size (ha)	Owner	Site Description	FIT Type	Open to public
1736	Ysgol Bro Aled	0.63	CCBC	School sports	Outdoor Sports	
		0.63				

# Recreational Space by Individual Settlement Report

## Llysfaen

Population

1700

### Existing Provision (hectares)

Play Pitches	Outdoor Sports	Formal Play Space	Other Outdoor Provision	Parks & Gardens	Amenity Green
1.64	0.32	0.27	0.21	0.00	1.99

### Required Provision (hectares)

2.02	0.67	0.42	0.50	1.34	1.43
------	------	------	------	------	------

### Adequacy of Provision (hectares)

-0.38	Deficit	-0.35	Deficit	-0.15	Deficit	-0.29	Deficit	-1.34	Deficit	0.56	Surplus
-------	---------	-------	---------	-------	---------	-------	---------	-------	---------	------	---------

### Playing Pitches

No.	SiteName	Size (ha)	Site Description
1804	Dolwen Road	1.52	Football pitch
2216	Pentregwyddel Road	0.13	Goal posts
		1.64	

### Outdoor Sports

No.	SiteName	Size (ha)	Site Description
3608	Pwll Cadarn	0.32	Bowling green
		0.32	

### Formal Play Space

No.	SiteName	Size (ha)	Site Description
1253	Gadlas Road	0.06	NEAP
1257	Dolwyn Road	0.02	LAP
1963	Pentregwyddel Road	0.18	LEAP
		0.27	

### Other Outdoor Provision

No.	SiteName	Size (ha)	Site Description
1254	Pwll Cadarn	0.14	MUGA x 2
1255	Pwll Cadarn	0.07	MUGA
		0.21	

### Amenity Greenspace

No.	SiteName	Size (ha)	Site Description
1256	Dolwyn Road	0.04	Grass area
1309	Llysfaen	0.00	Roadside verge
1310	Dolwen Close	0.01	Roadside verge
1311	Clobryn Road	0.00	Roadside verge
1312	Off Ffordd-y-Llan	0.01	Roadside verge
1314	Gadlas Road	0.08	Grass/trees
1805	Dolwen Road	0.42	Grass area and car park around recreation ground
1958	Bron-y-Llan Road	0.03	Roadside verge
1959	Ffordd-y-Llan	0.12	Roadside verge
1960	Glyndwr Road	0.08	Roadside verge
1961	Gadlas Road	0.28	Grass/trees
1962	Trem-y-Don	0.02	Roadside verge
1964	Pentregwyddel Road	0.06	Roadside verge
1965	Dolwyn Road	0.39	Roadside verge
1966	Dolwen Road to Tan-y-Graig Road	0.04	Roadside verge

Llysfaen				Population	1700
1967	Bwlch-y-Gwynt Road	0.03	Roadside verge		
1968	Tan-y-Graig Road	0.17	Roadside verge		
1970	Gadlas Road	0.22	Grass area/landscaping		
		1.99			

### Schools

No.	Site Name	Size (ha)	Owner	Site Description	FIT Type	Open to public
1191	Ysgol Cynfran	0.39	CCBC	School sports	Outdoor Sports	
		0.39				



# Recreational Space by Individual Settlement Report

## Melin y Coed

Population 100

### Existing Provision (hectares)

Play Pitches	Outdoor Sports	Formal Play Space	Other Outdoor Provision	Parks & Gardens	Amenity Green
0.00	0.00	0.00	0.00	0.00	0.08

### Required Provision (hectares)

0.10	0.03	0.02	0.02	0.06	0.07
------	------	------	------	------	------

### Adequacy of Provision (hectares)

-0.10	Deficit	-0.03	Deficit	-0.02	Deficit	-0.02	Deficit	-0.06	Deficit	0.01	Surplus
-------	---------	-------	---------	-------	---------	-------	---------	-------	---------	------	---------

### Amenity Greenspace

No.	SiteName	Size (ha)	Site Description
2122	Maes y Felin	0.08	Grass/trees
		0.08	

# Recreational Space by Individual Settlement Report

## Mochdre

Population

2000

### Existing Provision (hectares)

Play Pitches	Outdoor Sports	Formal Play Space	Other Outdoor Provision	Parks & Gardens	Amenity Green
2.37	0.16	0.11	0.10	0.25	0.96

### Required Provision (hectares)

2.40	0.80	0.50	0.60	1.60	1.70
------	------	------	------	------	------

### Adequacy of Provision (hectares)

-0.03	Deficit	-0.64	Deficit	-0.39	Deficit	-0.50	Deficit	-1.35	Deficit	-0.74	Deficit
-------	---------	-------	---------	-------	---------	-------	---------	-------	---------	-------	---------

### Playing Pitches

No.	SiteName	Size (ha)	Site Description
1493	Ffordd Yr Alarch	2.37	Cricket pitch
		2.37	

### Outdoor Sports

No.	SiteName	Size (ha)	Site Description
1492	Conway Road	0.16	Bowling green
		0.16	

### Formal Play Space

No.	SiteName	Size (ha)	Site Description
1164	Conway Road	0.11	NEAP
		0.11	

### Other Outdoor Provision

No.	SiteName	Size (ha)	Site Description
1163	Conway Road	0.02	MUGA
1167	Ffordd yr Alarch	0.07	MUGA
		0.10	

### Parks and Gardens

No.	SiteName	Size (ha)	Site Description
1491	Conway Road	0.25	Public park
		0.25	

### Amenity Greenspace

No.	SiteName	Size (ha)	Site Description
1166	Gwelfryn Estate Mochdre	0.02	Grass area/landscaping
1494	Dolwyd	0.02	Grass
1929	Orme Road Play Area	0.28	Grass area
1972	Ffordd Euryn/Cwstennin/Dyffryn	0.48	Grass
1973	Dinerth Road	0.00	Roadside verge
2220	Conway Road	0.04	Grass areas
2221	Diamond Units	0.07	Landscaping
2222	Ffordd Wern Ddu	0.05	Grass areas
		0.96	

Schools						
No.	Site Name	Size (ha)	Owner	Site Description	FIT Type	Open to public
1165	Ysgol Cystennin	0.78	CCBC	School sports	Outdoor Sports	
		0.78				

# Recreational Space by Individual Settlement Report

**Nebo** Population 50

Existing Provision (hectares)

Play Pitches	Outdoor Sports	Formal Play Space	Other Outdoor Provision	Parks & Gardens	Amenity Green
0.04	0.00	0.00	0.00	0.00	0.00

Required Provision (hectares)

0.06	0.02	0.01	0.01	0.04	0.04
------	------	------	------	------	------

Adequacy of Provision (hectares)

-0.02	Deficit	-0.02	Deficit	-0.01	Deficit	-0.01	Deficit	-0.04	Deficit	-0.04	Deficit
-------	---------	-------	---------	-------	---------	-------	---------	-------	---------	-------	---------

Playing Pitches

No.	SiteName	Size (ha)	Site Description
1742	Nebo Community Hall	0.04	Small playing pitch
		0.04	

# Recreational Space by Individual Settlement Report

## Old Colwyn

Population

9050

### Existing Provision (hectares)

Play Pitches	Outdoor Sports	Formal Play Space	Other Outdoor Provision	Parks & Gardens	Amenity Green
2.56	0.91	0.56	0.11	8.06	12.43

### Required Provision (hectares)

10.83	3.61	2.25	2.70	7.22	7.67
-------	------	------	------	------	------

### Adequacy of Provision (hectares)

-8.27	Deficit	-2.70	Deficit	-1.69	Deficit	-2.59	Deficit	0.84	Surplus	4.76	Surplus
-------	---------	-------	---------	-------	---------	-------	---------	------	---------	------	---------

### Playing Pitches

No.	SiteName	Size (ha)	Site Description
1543	Minafon Recreation Ground	0.18	School sports
1544	Minafon Recreation Ground	0.07	Playing pitch
1693	Tan y Lan Playing field	0.24	Playing pitch
1746	Colwyn Bay Football Ground	2.07	Football pitch
		2.56	

### Outdoor Sports

No.	SiteName	Size (ha)	Site Description
1103	Min-y-Don Park	0.12	Tennis courts
1184	Penrhos Avenue Education Centre	0.32	Playing pitch
1691	Min-y-Don Park	0.23	Bowling green
1748	Bodelwyddan Avenue	0.25	Bowling green
		0.91	

### Formal Play Space

No.	SiteName	Size (ha)	Site Description
1173	Llanelian Road	0.10	LEAP
1174	Ddol Ddu	0.11	LEAP
1176	Bryn y Mor	0.05	LEAP
1187	Isfryn	0.05	LEAP
1188	Pentraeth	0.02	Playground
1361	Awel y Môr	0.05	LEAP
1690	Min y Don Park	0.11	NEAP
1695	Tan y Lan	0.06	LEAP
		0.56	

### Other Outdoor Provision

No.	SiteName	Size (ha)	Site Description
1104	Min-y-Don Park	0.03	MUGA
1190	Peulwys Lane	0.05	MUGA
1750	Peulwys Lane	0.03	Skate ramp
		0.11	

### Parks and Gardens

No.	SiteName	Size (ha)	Site Description
1692	Min-y-Don Park	1.66	Woodland
1694	Tan y Lan	0.22	Grass area around LEAP
1749	Wynn Gardens	0.56	Landscaped park
1771	Station Road	0.71	Park

Old Colwyn			Population	9050
1773	Tan y Coed Gardens	1.29	Wooded area	
1778	Fairy Glen	3.63	Woodland	
		8.06		

#### Amenity Greenspace

No.	SiteName	Size (ha)	Site Description
1170	Rayleigh Avenue	0.10	Grass/landscaping
1175	Pentre Isaf	0.02	Roadside verge
1179	Heather Close	0.01	Grass area/landscaping
1180	Iola Drive	0.04	Open Space
1181	Tan y Lan Estate	0.11	Grass/landscaping
1182	Peulwys to Llysfaen Road	1.54	Grassland
1183	Graig Road	0.47	Grassland
1186	Berth y Glyd Rd to Llysfaen Road	0.21	Grass area/landscaping
1189	Tanllwyfan	0.14	Wooded area
1313	Llys Cynfran	0.01	Grass area
1541	Rotary Way	0.00	Roadside verge
1545	Minafon Recreation Ground	0.48	Grassland
1747	Awel y Môr	0.25	Grass area around LEAP
1751	Peulwys Lane	0.46	Grass area around formal facilities
1759	Bryn Y Mor	0.21	Grass/trees/path
1761	Tan y Lan Road	0.25	Roadside verge
1762	Queensway	0.10	Roadside verge
1763	Queen's Road	0.17	Roadside verge
1764	Sefton Road	0.06	Roadside verge
1765	St David's Road	0.16	Grass area/landscaping
1766	Winston Close	0.10	Grass area/landscaping
1767	Churchill Close	0.21	Grass area/landscaping
1768	Bryn Heli	0.24	Grass area/landscaping
1769	Tan y Wal	0.16	Grass/trees
1770	Tan y Lan Road	0.11	Grass/trees
1772	Cliff Gardens	0.09	Roadside verge
1776	Colwyn Prom (Eirias-Beach Rd)	0.90	Roadside embankment
1777	Colwyn Prom (Eirias-Beach Rd)	0.32	Embankment
1779	David Edwards Close	0.11	Roadside verge
1780	Llanelian Road	0.01	Roadside verge
1781	Minafon Estate	0.57	Grass/landscaping
1782	Llanelian Road	0.05	Roadside verge
1783	Ddol Ddu	0.23	Grass area/landscaping
1784	Peulwys Lane	0.00	Roadside verge
1785	Dolwen Road	0.04	Roadside verge
1786	Gwynant	0.08	Grass area/landscaping
1787	Hayden Close	0.03	Grass area/landscaping
1789	Abergele Road Old Colwyn	0.76	Roadside verge
1790	Ellis Avenue	0.13	Grass area/landscaping
1791	Ffordd-y-Graig	0.04	Grass area/landscaping
1792	Ffordd Elias	0.22	Grass area/landscaping
1793	Llysfaen Road	0.17	Grass area/landscaping
1794	Pentraeth	0.37	Grass area/landscaping
1795	Llysfaen Road	0.02	Grass area
1796	Swn-y-Don	0.21	Grass area/landscaping
1797	Mor Awel	0.23	Grass area/landscaping

Old Colwyn				Population	9050
1798	Berth-y-Glyd Road	0.32	Grass area/landscaping		
1799	Isfryn	0.12	Grass area around LEAP		
1800	Cae Glas	0.15	Grass area/landscaping		
1801	Maenen	0.13	Grass area/landscaping		
1802	Glas Coed	0.03	Grass area/landscaping		
1806	Fron Estate	0.57	Grass area/landscaping		
1926	Fron Estate	0.36	Grass area		
1969	Isfryn	0.10	Grass area		
1971	Peulwys Lane	0.44	Roadside verge		
				12.43	

#### Allotments

No.	SiteName	Size (ha)	Site Description
1178	Wellington Road	0.03	Allotments
1185	Ffordd-y-Graig	0.14	Allotments
1362	Bodelwyddan Avenue	0.09	Allotments
			0.26

#### Other

No.	SiteName	Size (ha)	Site Description
1689	The United Reformed Church	0.08	Churchyard
1760	Old Colwyn Cemetery	1.14	Cemetery
1774	St John the Baptist's Church	0.20	Churchyard
1775	St Mary's Sacred Heart Church	0.20	Churchyard
1788	Old Colwyn Methodist Church	0.25	Churchyard
			1.87

#### Schools

No.	Site Name	Size (ha)	Owner	Site Description	FIT Type	Open to public
1696	Ysgol Tan y Marian	0.74	CCBC	School sports	Playing Pitches	
1542	Ysgol Bryn Elian	1.25		School sports	Outdoor Sports	
1169	Ysgol Bryn Elian	0.62	CCBC	School sports	Playing Pitches	
1543	Minafon Recreation Ground	0.18	CCBC	School sports	Playing Pitches	Yes
1168	Ysgol Bryn Elian	0.97		Playing pitch	Playing Pitches	
1171	Ysgol Bryn Elian	0.21	CCBC	Tennis court	Outdoor Sports	
1172	Ysgol Bryn Elian	0.06	CCBC	Grass area around tennis court	Amenity Greenspace	
		4.03				

# Recreational Space by Individual Settlement Report

## Pandy Tudur

Population 100

### Existing Provision (hectares)

Play Pitches	Outdoor Sports	Formal Play Space	Other Outdoor Provision	Parks & Gardens	Amenity Green
0.00	0.00	0.08	0.00	0.00	0.07

### Required Provision (hectares)

0.10	0.03	0.02	0.02	0.07	0.07
------	------	------	------	------	------

### Adequacy of Provision (hectares)

-0.10	Deficit	-0.03	Deficit	0.06	Surplus	-0.02	Deficit	-0.07	Deficit	0.00	Surplus
-------	---------	-------	---------	------	---------	-------	---------	-------	---------	------	---------

### Formal Play Space

No.	SiteName	Size (ha)	Site Description
1276	Pandy Tudur	0.08	LEAP
		0.08	

### Amenity Greenspace

No.	SiteName	Size (ha)	Site Description
1731	Pandy Tudur	0.07	Roadside verge
		0.07	

### Other

No.	SiteName	Size (ha)	Site Description
2124	Capel Pandy Tudur	0.12	Cemetery
		0.12	



# Recreational Space by Individual Settlement Report

## Penmaenmawr

Population

2750

### Existing Provision (hectares)

Play Pitches	Outdoor Sports	Formal Play Space	Other Outdoor Provision	Parks & Gardens	Amenity Green
3.49	0.13	0.42	0.15	3.30	2.66

### Required Provision (hectares)

3.31	1.10	0.68	0.82	2.20	2.34
------	------	------	------	------	------

### Adequacy of Provision (hectares)

0.18	Surplus	-0.97	Deficit	-0.26	Deficit	-0.67	Deficit	1.10	Surplus	0.32	Surplus
------	---------	-------	---------	-------	---------	-------	---------	------	---------	------	---------

### Playing Pitches

No.	SiteName	Size (ha)	Site Description
1140	Helyg Road	0.55	Playing pitch
1403	Conway Road	1.21	Playing pitch
1404	Conway Road	1.72	Football pitch
		3.49	

### Outdoor Sports

No.	SiteName	Size (ha)	Site Description
1393	Beach Road	0.13	Bowling green
		0.13	

### Formal Play Space

No.	SiteName	Size (ha)	Site Description
1116	Promenade	0.04	LEAP
1119	Esplanade	0.02	LAP
1120	The Dingle	0.06	LEAP
1135	Derwen Lane	0.07	LAP
1136	David's Lane	0.05	LEAP
1141	Helyg Road	0.13	LEAP
1406	Promenade	0.06	Paddling pool
		0.42	

### Other Outdoor Provision

No.	SiteName	Size (ha)	Site Description
1117	Promenade	0.04	Skate park
1934	Conway Road	0.10	MUGA
		0.15	

### Parks and Gardens

No.	SiteName	Size (ha)	Site Description
1395	Conway Road	0.41	Formal park
1399	Eden Hall	0.20	Public garden
1401	The Dingle	0.48	Formal park
1524	Plas Mawr Park	2.22	Public park
		3.30	

### Amenity Greenspace

No.	SiteName	Size (ha)	Site Description
1115	Coast path	0.18	Grassed area
1118	Penmaenmawr Esplanade	0.02	Playground

Penmaenmawr				Population	2750
1138	Cycle track	0.36	Cycle path		
1348	Y Berllan	0.08	Grass/trees/shrubs		
1387	Esplanade	0.40	Grass/trees/shrubs		
1400	Library	0.01	Grass area/landscaping		
1405	Conway Road	0.84	Trees		
1519	Coast path	0.50	Verge alongside path		
1520	Ffordd Darbshire	0.17	Grass/trees/shrubs		
1521	Bangor Road	0.04	Grass/trees/shrubs		
1523	Red Gables	0.08	Grass/trees/shrubs		
		2.66			

#### Allotments

No.	SiteName	Size (ha)	Site Description
1134	Rock Villa Road	0.04	Allotments
1137	St David's Road	0.13	Allotments
		0.18	

#### Other

No.	SiteName	Size (ha)	Site Description
1388	St David's Church	0.08	Churchyard
1389	Eglwys y Berth	0.10	Cemetery / churchyard
1390	Eglwys y Berth churchyard	0.11	Cemetery / churchyard
1391	War memorial	0.01	Memorial
1392	Church	0.03	Cemetery / churchyard
1397	Tan y Foel	0.74	Cemetery
1398	St Seiriol's Church	0.13	Churchyard
1402	Gladstone Memorial	0.00	Memorial
2191	Promenade	3.04	Promenade
		4.24	

#### Schools

No.	Site Name	Size (ha)	Owner	Site Description	FIT Type	Open to public
1142	Ysgol Pencae	0.44	CCBC	School sports	Playing Pitches	
		0.44				

# Recreational Space by Individual Settlement Report

## Penrhyn Bay/Penrhynside

Population 4250

### Existing Provision (hectares)

Play Pitches	Outdoor Sports	Formal Play Space	Other Outdoor Provision	Parks & Gardens	Amenity Green
0.00	0.17	0.54	0.02	2.38	1.64

### Required Provision (hectares)

5.07	1.69	1.05	1.26	3.38	3.59
------	------	------	------	------	------

### Adequacy of Provision (hectares)

-5.07	Deficit	-1.52	Deficit	-0.51	Deficit	-1.24	Deficit	-1.00	Deficit	-1.95	Deficit
-------	---------	-------	---------	-------	---------	-------	---------	-------	---------	-------	---------

### Outdoor Sports

No.	SiteName	Size (ha)	Site Description
1471	Hartsville Avenue	0.17	Bowling green
		0.17	

### Formal Play Space

No.	SiteName	Size (ha)	Site Description
1075	Rhys Evans Close	0.10	LAP
1466	Neville Place	0.04	LEAP
1473	Princes Green	0.03	LEAP
1475	Mountbatten Green	0.04	LAP
1707	Penrhyn Hill	0.14	LEAP
1708	Trafford Park	0.19	LEAP
		0.54	

### Other Outdoor Provision

No.	SiteName	Size (ha)	Site Description
1470	Trafford Park	0.02	MUGA
		0.02	

### Parks and Gardens

No.	SiteName	Size (ha)	Site Description
1474	Princes Green	0.96	Public park
1476	Mountbatten Green	0.84	Park
1698	Trafford Park Walkway	0.58	Green corridor
		2.38	

### Amenity Greenspace

No.	SiteName	Size (ha)	Site Description
1073	Ormeside	0.02	Roadside verge
1074	Morris Close	0.37	Grass area
1076	Gloddaeth Lane	0.03	Roadside verge
1077	Penrhyn Beach West	0.02	Roadside verge
1468	Fron Deg Road	0.01	Roadside verge
1469	Bron Haul	0.04	Roadside verge
1472	Marine Road	0.00	Roadside verge
1697	Tan y Coed	0.15	Roadside verge
1699	Health Centre	0.12	Grass/shrubs
1700	Health Centre	0.03	Roadside verge
1701	Llanrhos Road	0.11	Roadside verge
1702	Derwen Lane	0.09	Roadside verge

Penrhyn Bay/Penrhynside				Population	4250
1703	Llandudno Road	0.11	Roadside verge		
1704	Glan y Mor Road	0.23	Roadside verge		
1705	Penrhyn Beach East	0.10	Roadside verge		
1706	Penrhyn Hill	0.07	Roadside verge		
1709	Lon Mynach	0.13	Roadside verge		
1710	Morfa Road	0.02	Grass areas		
				1.64	

#### Other

No.	SiteName	Size (ha)	Site Description
1356	Promenade	0.39	Path
		0.39	

#### Schools

No.	Site Name	Size (ha)	Owner	Site Description	FIT Type	Open to public
1687	Ysgol y Creuddyn	3.95	CCBC	School sports	Outdoor Sports	
		3.95				

# Recreational Space by Individual Settlement Report

## Pentrefoelas

Population 150

### Existing Provision (hectares)

Play Pitches	Outdoor Sports	Formal Play Space	Other Outdoor Provision	Parks & Gardens	Amenity Green
0.00	0.00	0.41	0.00	0.00	0.10

### Required Provision (hectares)

0.16	0.05	0.03	0.04	0.11	0.11
------	------	------	------	------	------

### Adequacy of Provision (hectares)

-0.16	Deficit	-0.05	Deficit	0.38	Surplus	-0.04	Deficit	-0.11	Deficit	-0.01	Deficit
-------	---------	-------	---------	------	---------	-------	---------	-------	---------	-------	---------

### Formal Play Space

No.	SiteName	Size (ha)	Site Description
1329	Ysgol Pentrefoelas	0.08	LEAP
1331	Pentrefoelas Recreation ground	0.33	LEAP
		0.41	

### Amenity Greenspace

No.	SiteName	Size (ha)	Site Description
1840	Pentrefoelas	0.02	Roadside verge
1841	Pentrefoelas Maes-yr-Afon	0.08	Grass/trees
		0.10	

### Other

No.	SiteName	Size (ha)	Site Description
1839	Pentrefoelas Parish Church	0.23	Cemetery
		0.23	

### Schools

No.	Site Name	Size (ha)	Owner	Site Description	FIT Type	Open to public
1872	Ysgol Pentrefoelas	1.04	CCBC	Playing pitch	Playing Pitches	
		1.04				

# Recreational Space by Individual Settlement Report

## Rhos on Sea

Population

7300

### Existing Provision (hectares)

Play Pitches	Outdoor Sports	Formal Play Space	Other Outdoor Provision	Parks & Gardens	Amenity Green
11.55	2.02	0.72	0.13	3.39	6.98

### Required Provision (hectares)

8.75	2.91	1.82	2.18	5.83	6.19
------	------	------	------	------	------

### Adequacy of Provision (hectares)

2.80	Surplus	-0.89	Deficit	-1.10	Deficit	-2.05	Deficit	-2.44	Deficit	0.79	Surplus
------	---------	-------	---------	-------	---------	-------	---------	-------	---------	------	---------

### Playing Pitches

No.	SiteName	Size (ha)	Site Description
1481	Brookfield Drive	8.36	Football pitches
1484	Church Road	0.80	Goal posts
1807	Penrhyn Avenue	2.39	Cricket pitch
		11.55	

### Outdoor Sports

No.	SiteName	Size (ha)	Site Description
1079	Rhos Park	0.06	Tennis court
1082	Rhos Park	0.06	Tennis court
1086	Rhos Fynach	0.01	Outdoor gym equipment
1087	Parc Penrhos	0.00	Basketball hoop
1477	Llandrillo College	1.06	3G pitch
1482	Brompton Avenue	0.26	Bowling and tennis
1486	Rhos Park	0.21	Bowling green
1814	Rhos on Sea Tennis Club	0.35	Tennis courts
		2.02	

### Formal Play Space

No.	SiteName	Size (ha)	Site Description
1080	Rhos Park	0.08	LEAP
1088	Parc Penrhos	0.04	LEAP
1090	Brookfield Drive	0.13	LEAP
1483	Church Road	0.09	LEAP
1488	Marine Drive	0.29	LEAP
1489	Marine Drive	0.08	Paddling pool
		0.72	

### Other Outdoor Provision

No.	SiteName	Size (ha)	Site Description
1081	Rhos Park	0.07	MUGA
1085	Church Road	0.07	MUGA
		0.13	

### Parks and Gardens

No.	SiteName	Size (ha)	Site Description
1485	Rhos Park	1.21	Formal park
1487	Rhos Fynach	0.55	Public park with outdoor gym equipment
1490	Parc Penrhos	1.23	Formal park
1818	Combermere Gardens	0.09	Landcaped garden

<b>Rhos on Sea</b>			<b>Population</b>	7300
1824	The Cloisters	0.31	Public park	
		<b>3.39</b>		

#### Amenity Greenspace

No.	SiteName	Size (ha)	Site Description
1078	Malvern Rise	0.10	Grass area
1091	Llewelyn View	0.23	Grass/trees
1092	Llys Dedwydd	0.06	Grass/shrubs
1317	Beckett Close	0.00	Grass area
1318	Brompton Avenue	0.04	Roundabout
1319	Colwyn Crescent	0.00	Roadside verge
1320	Princess Avenue	0.01	Roadside verge
1321	Penrhyn Parc	0.01	Roadside verge
1322	Rhos Road	0.00	Roadside verge
1358	Penrhyn Avenue	0.01	Grass/shrubs
1808	Rhos Park	0.02	Grass area around bowling green
1810	Victor Wilde Drive	0.27	Grass area
1811	Maes Glas Estate	0.86	Grass area
1812	Bryn Eglwys Maes Glas Estate	1.22	Grass
1815	Llys Brompton	0.03	Roadside verge
1817	Cayley Embankment	0.50	Grass area
1819	Park Way	0.03	Roadside verge
1820	Co-Op Penrhyn Avenue	0.01	Grass/trees
1823	Rhos on Sea Promenade	1.02	Grass area
1825	Abbey Road	0.12	Grass/trees/shrubs
1826	First Avenue	0.04	Roadside verge
1827	Second Avenue	0.03	Roadside verge
1828	Rochester Way	0.16	Grass area
1829	Marlborough Drive	0.10	Grass area
1830	Glan y Wern Road	0.05	Roadside verge
1831	Dinarth Road	0.02	Roadside verge
1833	Bryn Euryn	0.21	Trees
1834	Tan y Bryn Road	0.15	Roadside verge
1835	Alwen Drive	0.05	Roadside verge
1836	Horton Drive	0.04	Grass/shrubs
1837	Ebberstone Place	0.11	Grass/shrubs
1838	Heaton Place	0.23	Grass/shrubs
1854	Brompton Avenue	0.18	Trees
1997	Cayley Embankment	0.44	Grass
2002	Bryn y Mor Road	0.05	Grass area
2003	Cwrt y Coleg	0.01	Grass area
2004	Wainwright Close	0.10	Grass area
2007	Chatsworth Close	0.46	Grass/trees
		<b>6.98</b>	

#### Allotments

No.	SiteName	Size (ha)	Site Description
1089	Bron y Nant, Dinerth Road	0.77	Allotments
1832	Bryn Euryn	0.56	Allotments
		<b>1.33</b>	

## Other

No.	SiteName	Size (ha)	Site Description
1478	St Trillo's Parish Church	1.57	Cemetery
1480	Bron y Nant Cemetery	3.43	Cemetery
1813	Rhos on Sea Methodist Church	0.22	Cemetery
1816	St George's Church	0.16	Cemetery
1821	Rhos on Sea United Reformed Church	0.09	Churchyard
1822	St Trillo's Chapel	0.02	Churchyard
		5.50	

## Schools

No.	Site Name	Size (ha)	Owner	Site Description	FIT Type	Open to public
1803	Ysgol Llandrillo	0.34	CCBC	School sports	Outdoor Sports	
1809	Ysgol Llandrillo	0.20	CCBC	School grounds	Amenity Greenspace	
1084	Ysgol Llandrillo	0.03	CCBC	Playground	Formal Play Space	
		0.57				



# Recreational Space by Individual Settlement Report

## Rhyd y Foel

Population 300

### Existing Provision (hectares)

Play Pitches	Outdoor Sports	Formal Play Space	Other Outdoor Provision	Parks & Gardens	Amenity Green
0.00	0.00	0.00	0.00	0.00	0.08

### Required Provision (hectares)

0.33	0.11	0.06	0.08	0.22	0.23
------	------	------	------	------	------

### Adequacy of Provision (hectares)

-0.33	Deficit	-0.11	Deficit	-0.06	Deficit	-0.08	Deficit	-0.22	Deficit	-0.15	Deficit
-------	---------	-------	---------	-------	---------	-------	---------	-------	---------	-------	---------

### Amenity Greenspace

No.	SiteName	Size (ha)	Site Description
1308	Tan y Foel	0.02	Grassed area
2239	Rhyd y Foel Road	0.07	Roadside verge
		0.08	

# Recreational Space by Individual Settlement Report

## Tal y Bont/Castell

Population 400

### Existing Provision (hectares)

Play Pitches	Outdoor Sports	Formal Play Space	Other Outdoor Provision	Parks & Gardens	Amenity Green
0.49	0.05	0.08	0.05	1.50	1.06

### Required Provision (hectares)

0.46	0.15	0.09	0.11	0.30	0.32
------	------	------	------	------	------

### Adequacy of Provision (hectares)

0.03	Surplus	-0.10	Deficit	-0.01	Deficit	-0.06	Deficit	1.20	Surplus	0.74	Surplus
------	---------	-------	---------	-------	---------	-------	---------	------	---------	------	---------

### Playing Pitches

No.	SiteName	Size (ha)	Site Description
2103	Mary Hughes Memorial Playing Fields	0.49	Playing pitch
		0.49	

### Outdoor Sports

No.	SiteName	Size (ha)	Site Description
2101	Mary Hughes Memorial Playing Fields	0.05	Tennis court
		0.05	

### Formal Play Space

No.	SiteName	Size (ha)	Site Description
2099	Hendy	0.08	LEAP
		0.08	

### Other Outdoor Provision

No.	SiteName	Size (ha)	Site Description
2100	Mary Hughes Memorial Playing Fields	0.05	MUGA
		0.05	

### Parks and Gardens

No.	SiteName	Size (ha)	Site Description
2102	Mary Hughes Memorial Playing Fields	1.50	Park
		1.50	

### Amenity Greenspace

No.	SiteName	Size (ha)	Site Description
1891	Tal y Bont	0.27	Roadside verge
2211	Hendy	0.09	Grass areas around housing
2212	Castell	0.11	Grass areas
2215	River banks	0.59	River banks
		1.06	

### Other

No.	SiteName	Size (ha)	Site Description
2104	Capel Tal y Bont	0.31	Cemetery
		0.31	

Schools						
No.	Site Name	Size (ha)	Owner	Site Description	FIT Type	Open to public
2105	Ysgol Dyffryn yr Enfys	0.19	CCBC	School sports	Playing Pitches	
		0.19				

# Recreational Space by Individual Settlement Report

## Towyn

Population

3350

### Existing Provision (hectares)

Play Pitches	Outdoor Sports	Formal Play Space	Other Outdoor Provision	Parks & Gardens	Amenity Green
2.85	0.00	0.10	0.05	3.80	2.96

### Required Provision (hectares)

4.04	1.34	0.84	1.01	2.69	2.86
------	------	------	------	------	------

### Adequacy of Provision (hectares)

-1.19	Deficit	-1.34	Deficit	-0.74	Deficit	-0.96	Deficit	1.11	Surplus	0.10	Surplus
-------	---------	-------	---------	-------	---------	-------	---------	------	---------	------	---------

### Playing Pitches

No.	SiteName	Size (ha)	Site Description
2088	Parc y Castell	0.33	Football pitch
2089	Tir Prince Park	2.52	Playing pitches
		2.85	

### Formal Play Space

No.	SiteName	Size (ha)	Site Description
1237	Tir Prince Park	0.09	NEAP
1240	Tir Prince Park	0.02	NEAP
		0.10	

### Other Outdoor Provision

No.	SiteName	Size (ha)	Site Description
1238	Tir Prince Park	0.03	MUGA
1239	Tir Prince Park	0.02	Skate park
		0.05	

### Parks and Gardens

No.	SiteName	Size (ha)	Site Description
2087	Tir Prince Park	3.80	Public park
		3.80	

### Amenity Greenspace

No.	SiteName	Size (ha)	Site Description
1222	Kinmel Way	0.02	Roadside verge
1225	Plastirion	0.00	Grass area
1226	Maes y Llan	0.01	Grass/trees/shrubs
1227	Trem-y-Castell	0.02	Roadside verge
1228	Trem Cinmel	0.00	Roadside verge
1230	Maes Rhosyn	0.00	Grass area
1364	Llys Emlyn	0.10	Grass/trees/shrubs
2027	A548 Towyn Road	0.55	Grass/trees/shrubs
2050	Parc y Castell	0.69	Grass/trees/shrubs
2051	Towyn Way East	0.31	Roadside verge
2052	Ffordd Y Berllan	0.12	Grass/trees/shrubs
2053	Gors Road	0.23	Roadside verge
2054	Rhodfa Nant/Brook Avenue	0.14	Roadside verge
2055	Towyn Way West	0.08	Roadside verge
2056	Towyn Way West	0.02	Roadside verge
2057	Gorse Road	0.30	Roadside verge

Towyn				Population	3350
2058	Llys Llewelyn	0.02	Grass/trees/shrubs		
2059	Min-Y-Morfa	0.06	Grass/trees/shrubs		
2060	Penisaf Avenue	0.01	Roadside verge		
2061	Cae Mor	0.20	Grass area		
2062	Glan Morfa	0.04	Grass/trees/shrubs		
2063	Towyn Road	0.06	Grass/trees/shrubs		
		2.96			

#### Allotments

No.	SiteName	Size (ha)	Site Description
1901	Towyn Way West	0.17	Allotments
		0.17	

#### Other

No.	SiteName	Size (ha)	Site Description
1905	St Mary's Church	0.34	Cemetery
1910	Christ the King Roman Catholic Church	0.29	Churchyard
1915	Towyn Pentecostal Church	0.26	Churchyard
		0.90	

# Recreational Space by Individual Settlement Report

## Trefriw

Population

650

### Existing Provision (hectares)

Play Pitches	Outdoor Sports	Formal Play Space	Other Outdoor Provision	Parks & Gardens	Amenity Green
7.14	0.00	0.65	0.00	2.01	0.21

### Required Provision (hectares)

0.77	0.25	0.16	0.19	0.51	0.54
------	------	------	------	------	------

### Adequacy of Provision (hectares)

6.37	Surplus	-0.25	Deficit	0.49	Surplus	-0.19	Deficit	1.50	Surplus	-0.33	Deficit
------	---------	-------	---------	------	---------	-------	---------	------	---------	-------	---------

### Playing Pitches

No.	SiteName	Size (ha)	Site Description
1842	Nant Conwy RUFC	6.72	Playing pitch
2110	Gower Road	0.42	Football pitches
		7.14	

### Formal Play Space

No.	SiteName	Size (ha)	Site Description
1278	Gower Road	0.06	LAP
2109	Gower Road	0.26	LEAP
2308	Pont Fawr	0.33	LAP
		0.65	

### Parks and Gardens

No.	SiteName	Size (ha)	Site Description
1843	Pont Fawr	0.14	Formal park
2108	Gower Road	1.86	Public park
		2.01	

### Amenity Greenspace

No.	SiteName	Size (ha)	Site Description
2207	Trefriw	0.21	Landscaped areas
		0.21	

### Other

No.	SiteName	Size (ha)	Site Description
2107	St Mary's Church	0.13	Cemetery / churchyard
2206	War memorial	0.03	Memorial
		0.16	

## Appendix 4 Natural and semi-natural recreational space

ID	Site Name	Site Description	Area (hectares)
2136	Great Orme	Country Park and Local Nature Reserve	309.10
2139	Little Orme	CRoW access land	38.36
2140	Mynydd Pant	CRoW access land	9.67
2141	Nant y Gamar	CRoW access land	12.11
2142	Afon Elwy banks	CRoW access land	0.21
2143	Coed Gwydir	CRoW access land	50.52
2144	Coed Creigiau	CRoW access land	46.27
2145	Coed Newydd	CRoW access land	12.82
2147	Mwdwl-eithin	CRoW access land	110.99
2148	Gorsedd Bran	CRoW access land	94.30
2149	Moel Cwm-main	CRoW access land	69.60
2150	Mynydd Tryfan	CRoW access land	53.03
2151	Ffridd Fawr	CRoW access land	36.77
2152	Mynydd Dir	CRoW access land	23.76
2153	Afon Aled	CRoW access land	0.56
2154	Coed Bryn Tirion	CRoW access land	0.56
2155	Afon Clwyd banks	CRoW access land	6.21
2156	Penmaenmawr Quarries	CRoW access land	62.02
2158	Mynydd y Gyrt	CRoW access land	43.99
2159	Mynydd y Gaer	CRoW access land	42.09
2161	Clocaenog Forest	CRoW access land	1738.50
2162	Near Heulfryn Farm	CRoW access land	3.88
2163	Mynydd Bodran	CRoW access land	47.92
2164	Mynydd Bodrochwyn	CRoW access land	3.33
2168	Llwyn Ysgaw	CRoW access land	0.15
2173	Fron Fawr	CRoW access land	16.19
2174	Near Plas-uchaf reservoir	CRoW access land	0.98
2176	Conwy Mountain	CRoW access land	222.81
2177	Moel Fodiar	CRoW access land	48.24
2182	Moel Unben	CRoW access land	47.19
2183	Cefn yr Ogof	CRoW access land	77.02
2184	Bwlch Hafod Einion	CRoW access land	128.40
2185	Rhwng y ddwyffordd	CRoW access land	20.48
2187	Garn Prys	CRoW access land	104.63
2188	Mynydd Hiraethog	CRoW access land	6303.44
2189	Foel Goch (Arenig)	CRoW access land	751.02
1684	West Shore	Dunes	7.03
2078	Kinmel Dunes	Dunes & coastal path	7.83
2012	River Clwyd	Grass and river bank	0.12
1467	Hewitt Close	Grass/trees	0.47
1305	Llanefydd	Grass/trees	0.07
1449	Top Llan Road	Grass/trees	0.05

ID	Site Name	Site Description	Area (hectares)
2040	Parc Hanes	Grassland	0.19
1366	The Vardre	Hill	30.89
1420	Bodlondeb Woods	Local Nature Reserve	7.78
1479	Bryn Euryrn Local Nature Reserve	Local Nature Reserve and Site of Special Scientific Interest	24.22
2172	Mynydd Marian	Local Nature Reserve and Site of Special Scientific Interest	13.19
1717	Ffordd Naddyn	Micro park	0.16
2133	Maes y Facrell	National Nature Reserve	5.21
2165	Coed Dolgarrog	National Nature Reserve	60.26
2146	Hafod Elwy Moor	National Nature Reserve & CRoW access land	83.10
1133	Tyddin Drycin	Natural & Semi Natural	2.27
2067	Glebe fields	Natural parkland	0.29
2090	Tir Prince	Nature park	2.80
1121	Glan y Mor Elias	Nature reserve	15.35
1511	Morfa Madryn	Nature reserve	8.52
2083	Horton's Nose	Nature reserve	1.50
2169	Marl Hall Woods	Nature reserve	11.97
2255	The Dingle	Nature reserve	2.02
2130	Coed Bron Garth	Nature reserve and part CRoW access land	9.52
2138	Bryn Pydew Nature Reserve	North Wales Wildlife Trust reserve, SSSI & SAC	5.57
2248	Afon Dulas Banks	Part CRoW access land	3.09
2071	North Wales Business Park	Ponds	0.70
2115	Riverside Walk	Promoted path	1.09
1330	Pentrefoelas River banks	River banks	0.46
1414	Conwy Sands	Sand dunes	15.28
1552	Dunes	Sand dunes	2.63
2080	Kinmel Dunes (South)	Sand dunes	3.62
2081	Kinmel Dunes (North)	Sand dunes	3.72
2175	Obelisk	SSSI	3.60
2249	North Wales Police HQ	Wild meadow	1.25
1244	Lon-y-Mes	Woodland	0.60
1350	Ty'n Celyn Methodist Church	Woodland	0.30
1438	Bryn Eglwys	Woodland	0.68
1559	Bryn Marl	Woodland	0.25
1606	Marl Woods	Woodland	10.20
1917	Pwllcrochan Woods	Woodland	21.95
2001	Upper Dingle	Woodland	1.47
2068	Ffordd Melin Dulas	Woodland	0.07
2135	Happy Valley	Woodland	1.62
2224	Adjacent A55	Woodland	0.72
2252	Rotary Way	Woodland	2.52



<b>ID</b>	<b>Site Name</b>	<b>Site Description</b>	<b>Area (hectares)</b>
2073	Gopa Wood	Woodland, CRoW access land	47.52
2190	Carneddau & Gwydyr forest	CRoW access land	752.46
2160	Gors Maen Llwyd	North Wales Wildlife Trust nature reserve	8.49
2186	Migneint	CRoW access land	944.49